



KITSAP COUNTY ROAD ATLAS

2024



THE ROAD ATLAS

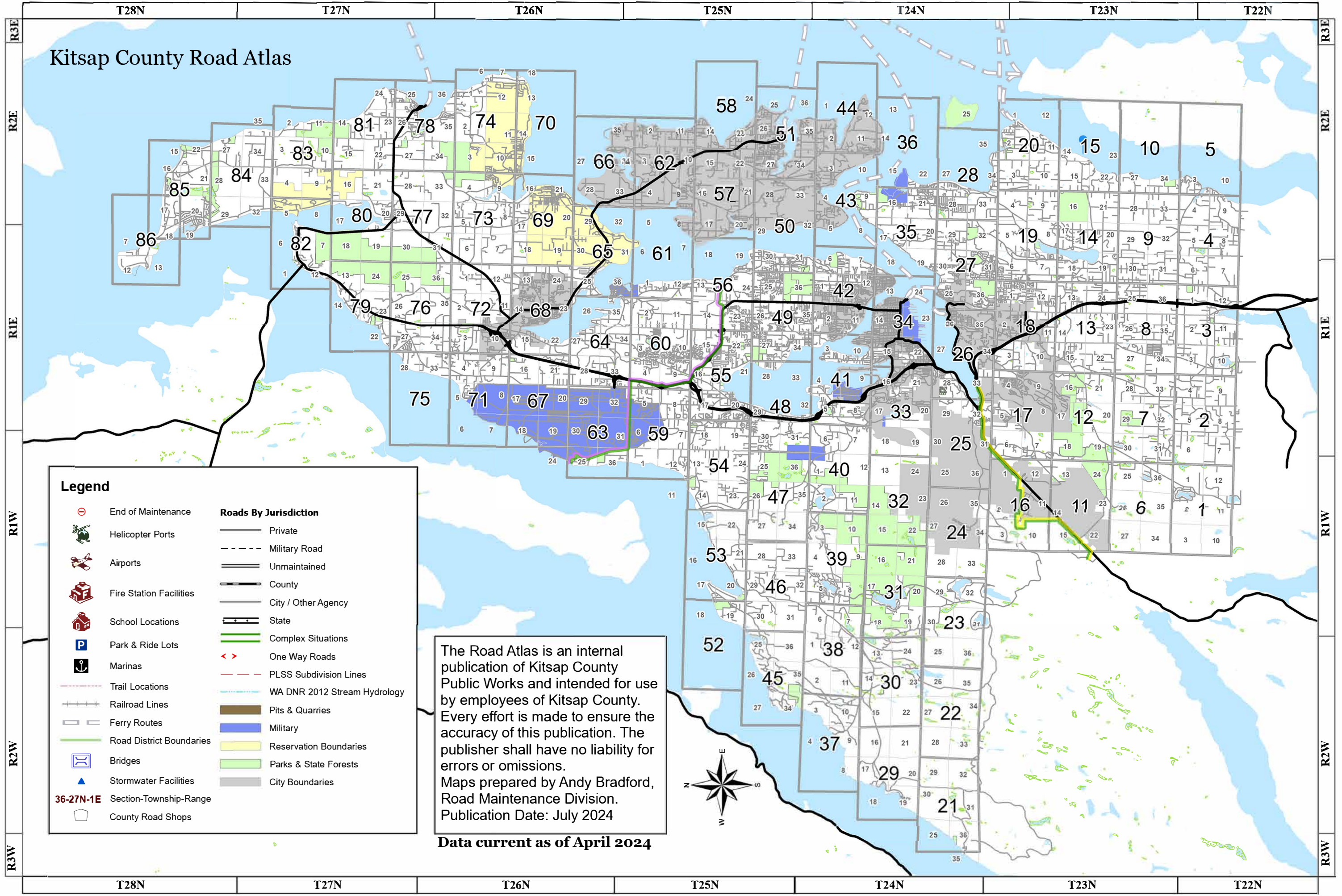
Kitsap County Department of Public Works

The Road Atlas is a product of the long term commitment to Kitsap County Public Works' Geographic Information System by the Surveying and Mapping Section of the Engineering Division. This version of The Road Atlas reflects over 915 miles of Kitsap County roads identified using Global Positioning System (GPS) equipped County vehicles. Locations were more closely identified using 2001 space imaging aerial photos.

On the cover

The Greaves Way project, completed the summer of 2023, constucted a single lane roundabout at the corner of NW Greaves Way and Old Frontier Road NW. New curbs, gutters, sidewalks, bike lanes, and ADA compliant curb ramps were installed. The street light system was also upgraded.

Kitsap County Road Atlas



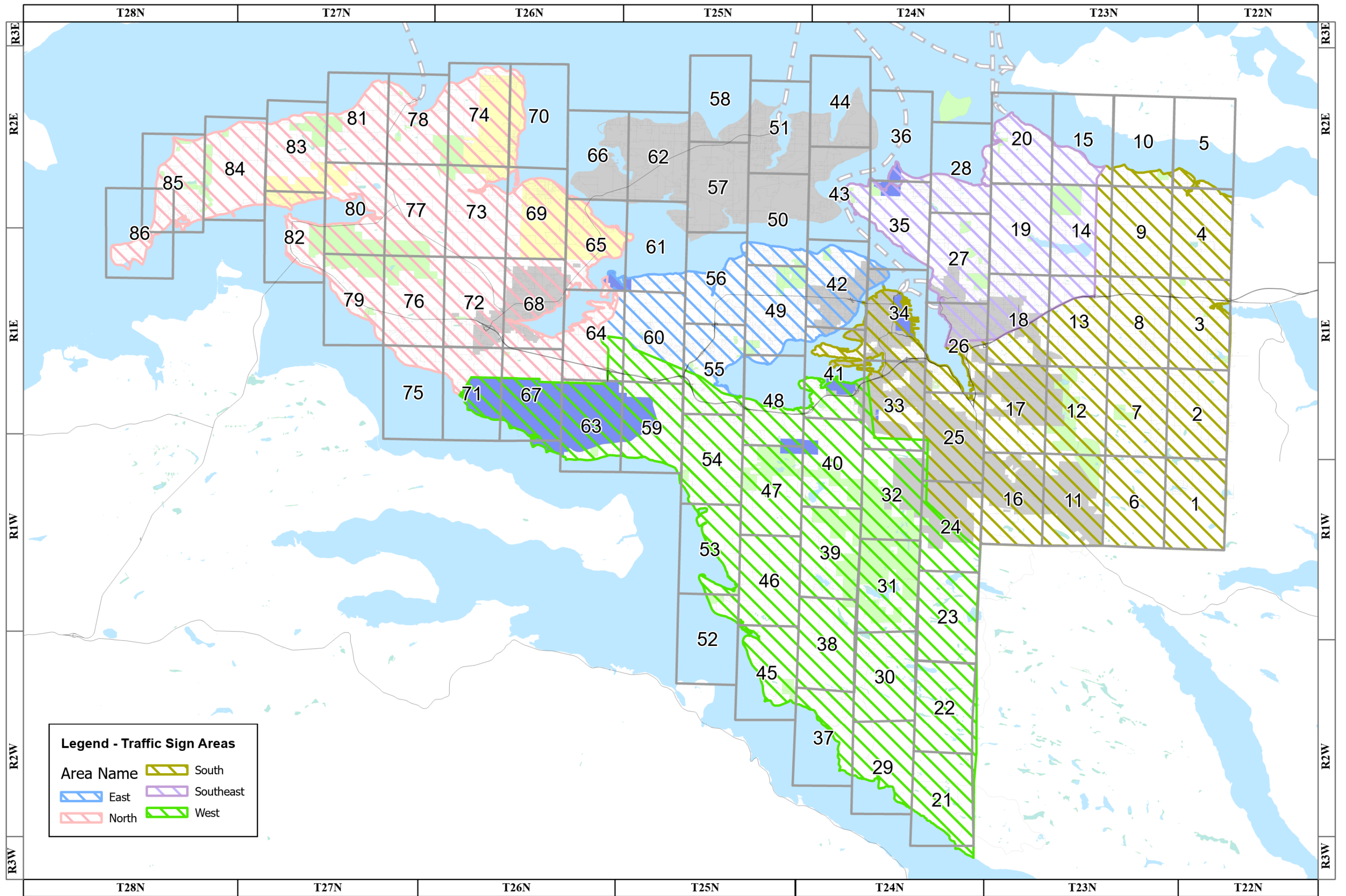
Legend

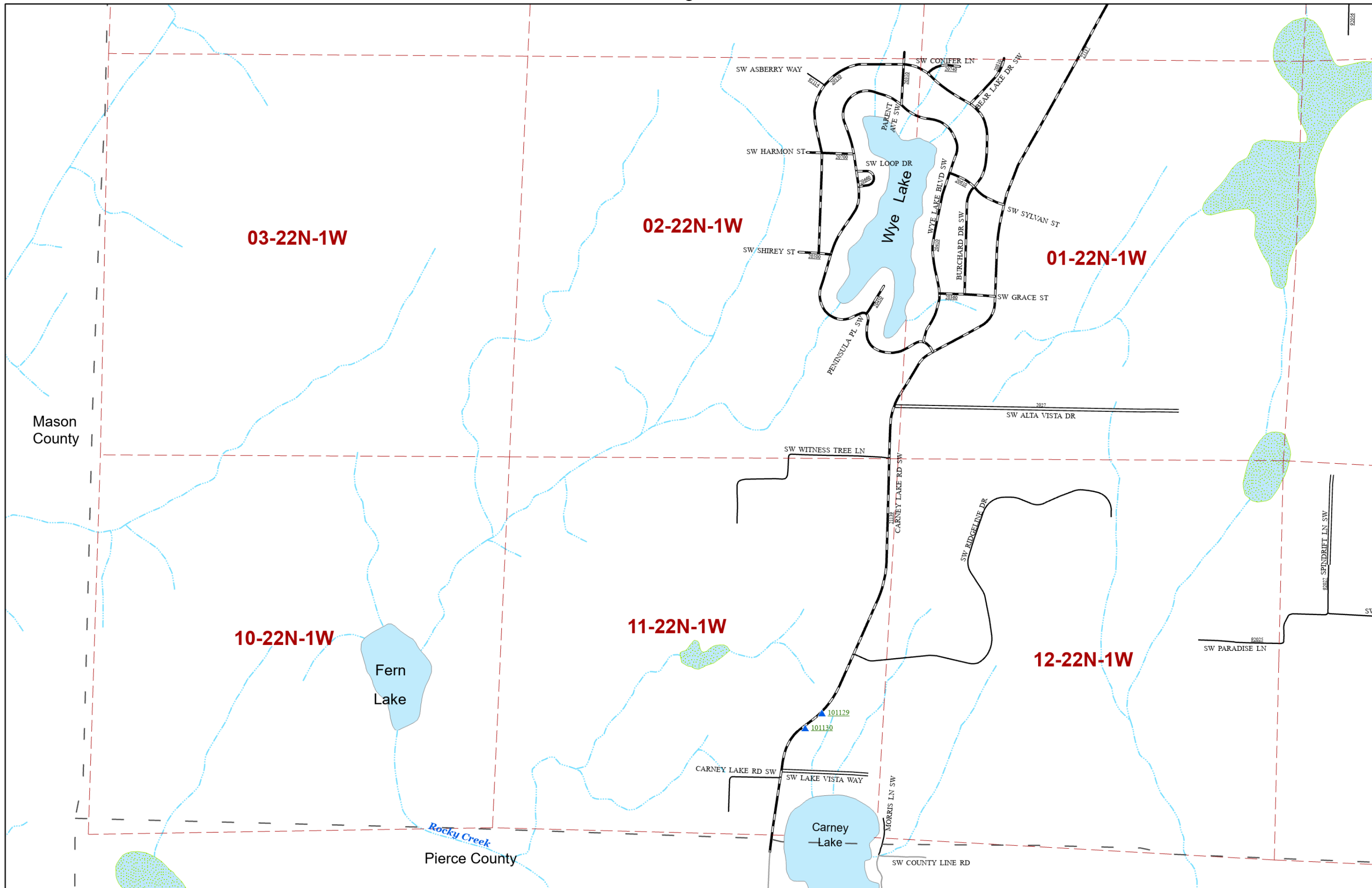
- | | | | |
|--|--------------------------|--|------------------------------|
| | End of Maintenance | | Private |
| | Helicopter Ports | | Military Road |
| | Airports | | Unmaintained |
| | Fire Station Facilities | | County |
| | School Locations | | City / Other Agency |
| | Park & Ride Lots | | State |
| | Marinas | | Complex Situations |
| | Trail Locations | | One Way Roads |
| | Railroad Lines | | PLSS Subdivision Lines |
| | Ferry Routes | | WA DNR 2012 Stream Hydrology |
| | Road District Boundaries | | Pits & Quarries |
| | Bridges | | Military |
| | Stormwater Facilities | | Reservation Boundaries |
| | Section-Township-Range | | Parks & State Forests |
| | County Road Shops | | City Boundaries |

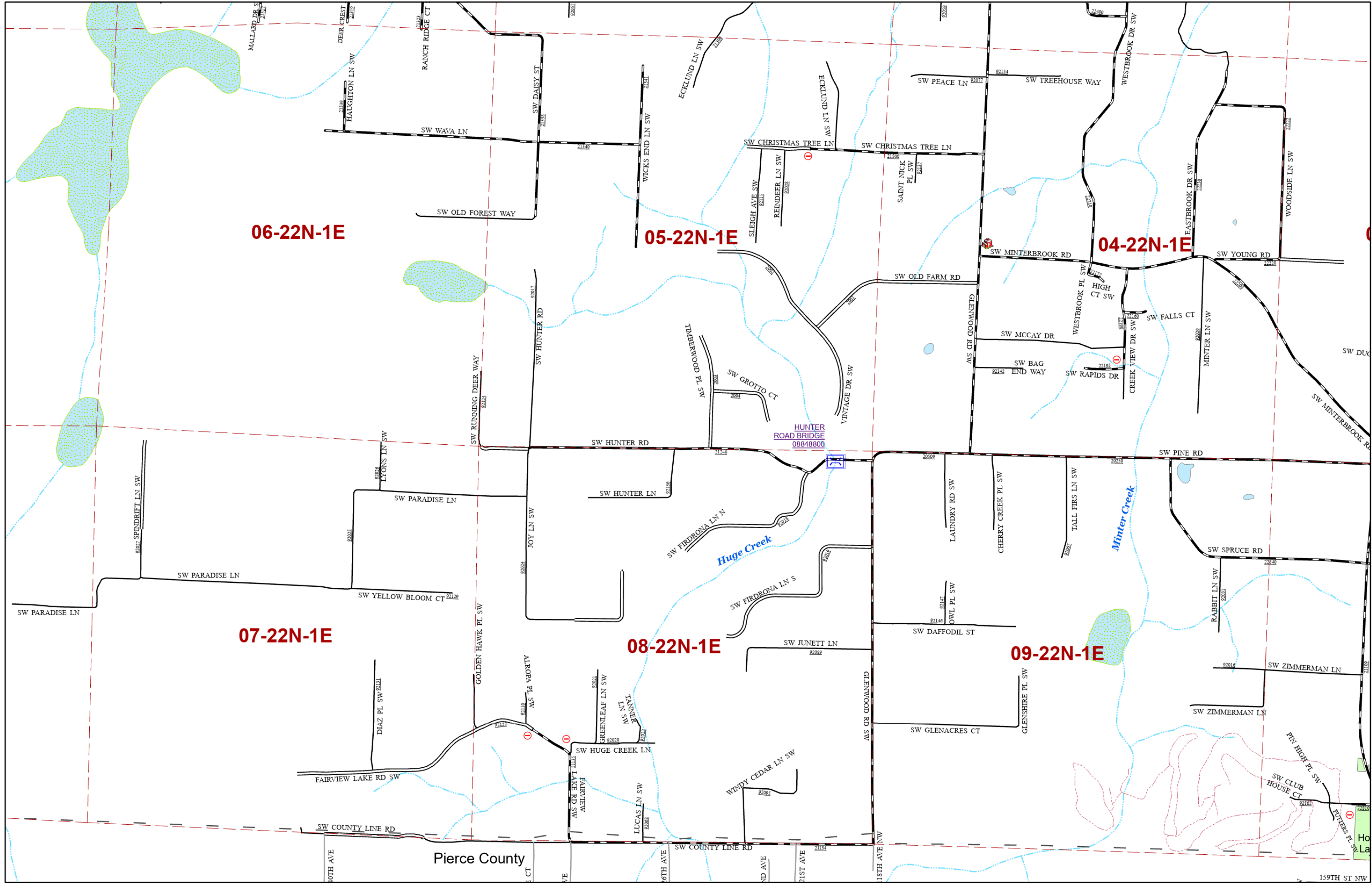
The Road Atlas is an internal publication of Kitsap County Public Works and intended for use by employees of Kitsap County. Every effort is made to ensure the accuracy of this publication. The publisher shall have no liability for errors or omissions. Maps prepared by Andy Bradford, Road Maintenance Division. Publication Date: July 2024

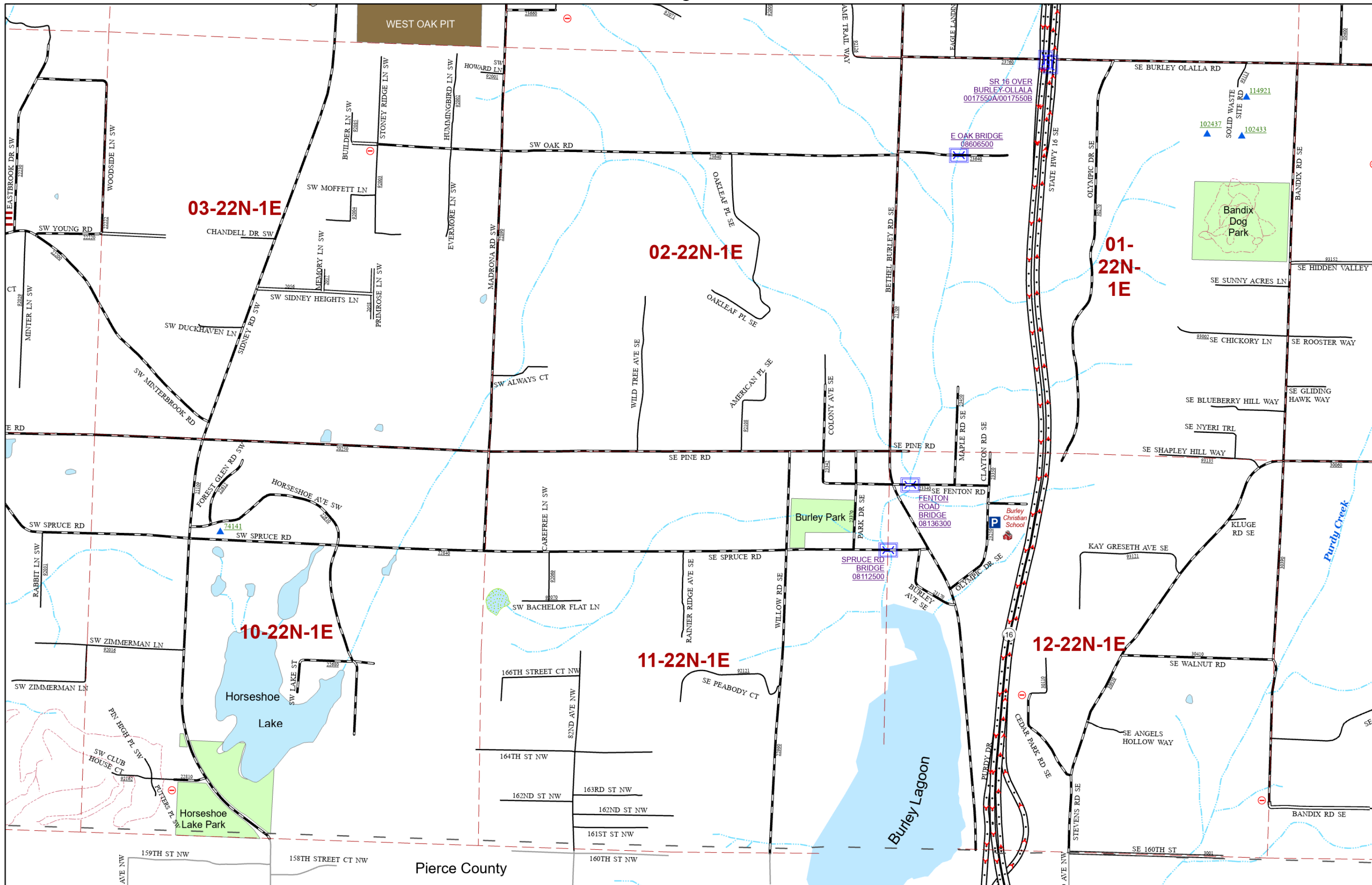
Data current as of April 2024











Page 2

South

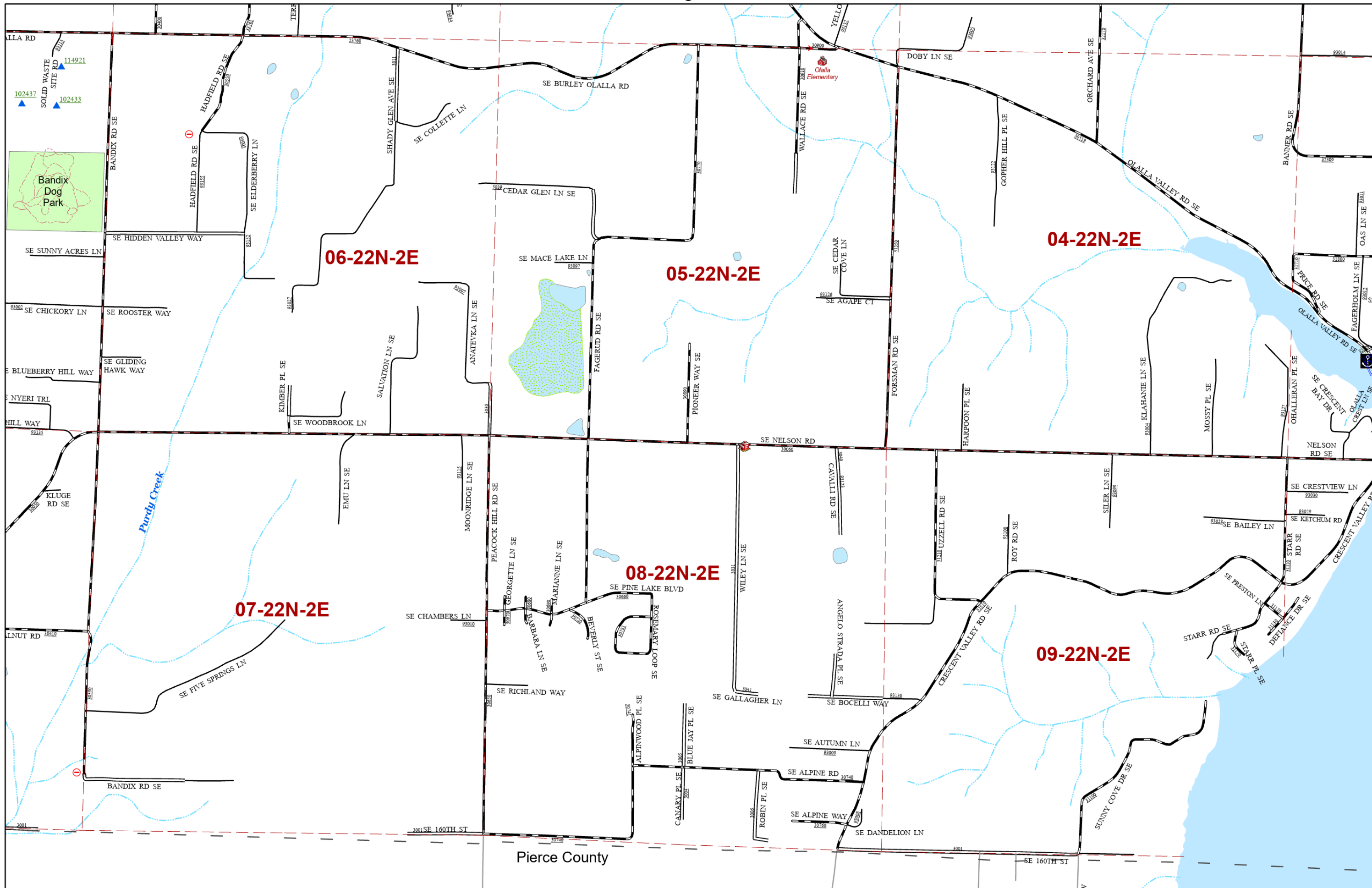
3

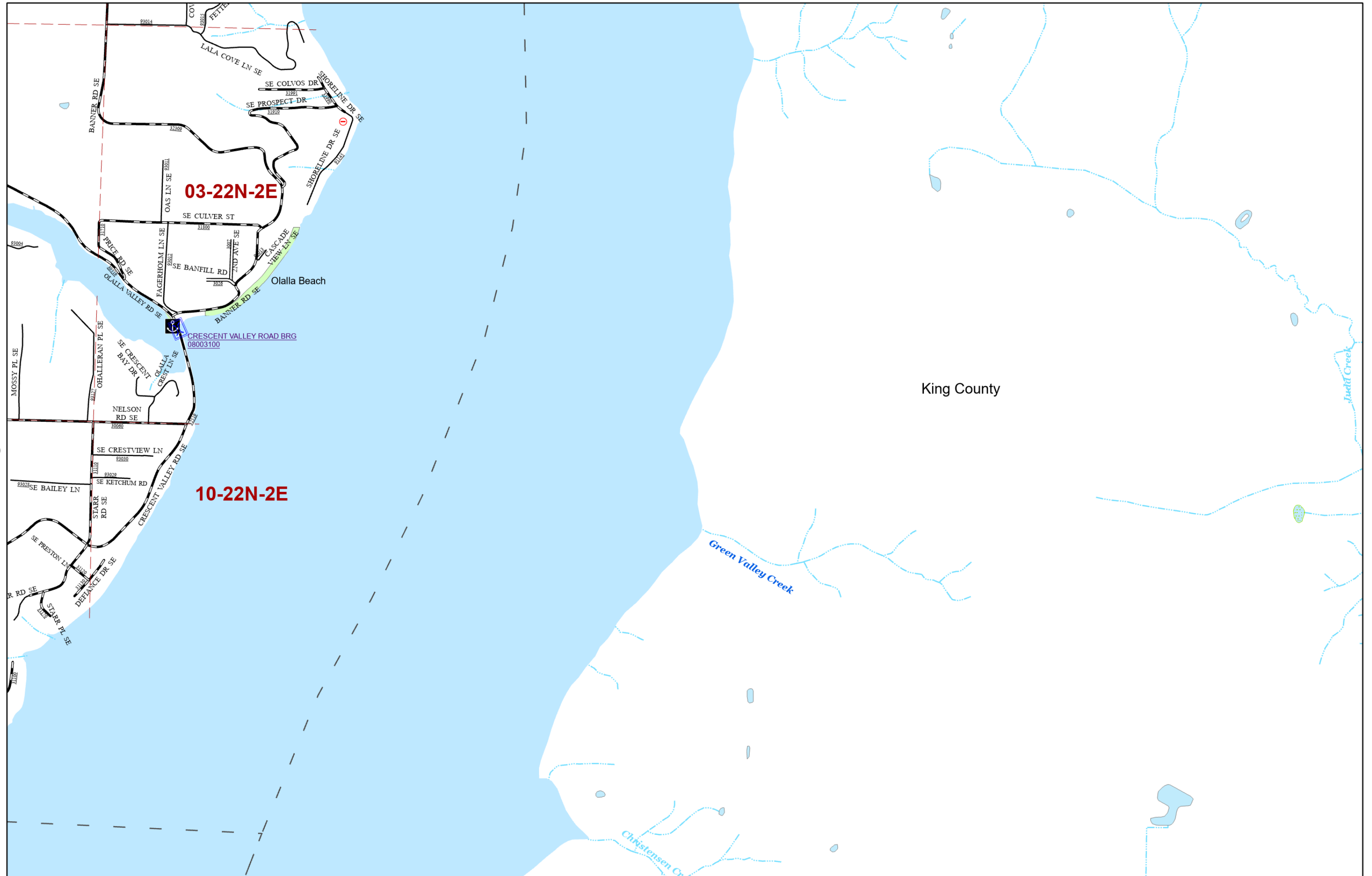
Page 4

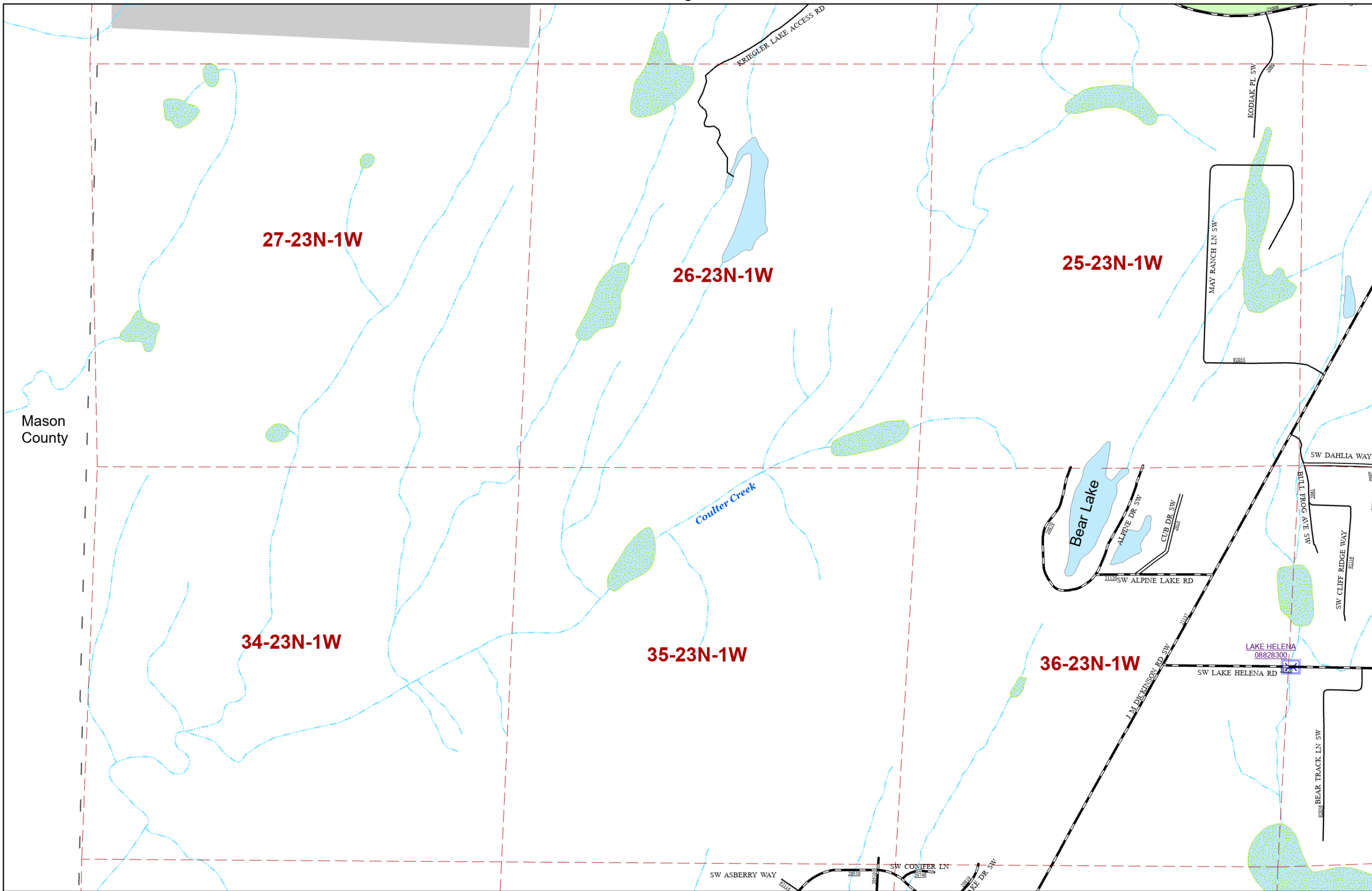
South

3

Pierce County







Mason County

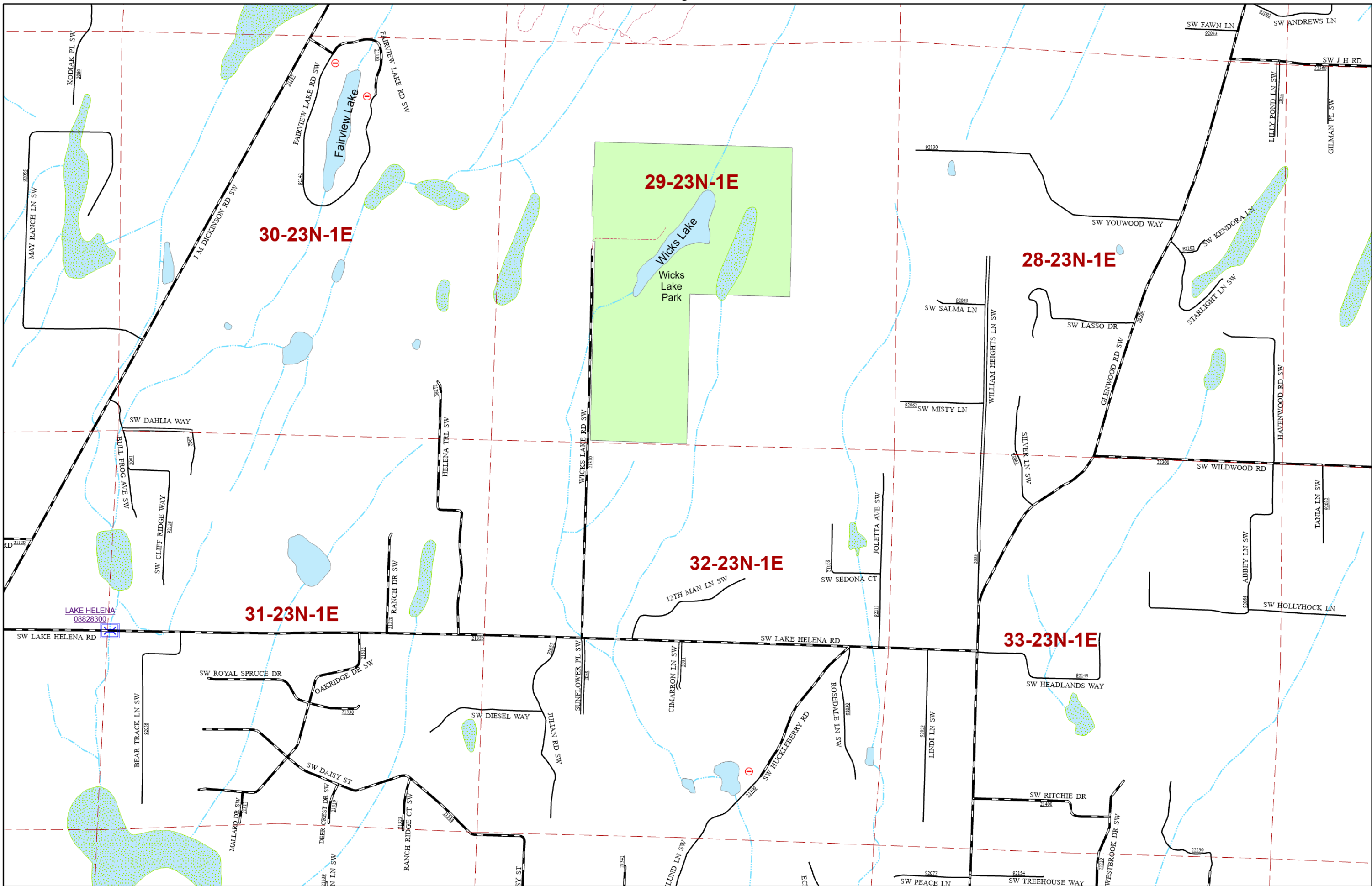
South

Page 7

South

6

6



Page 6

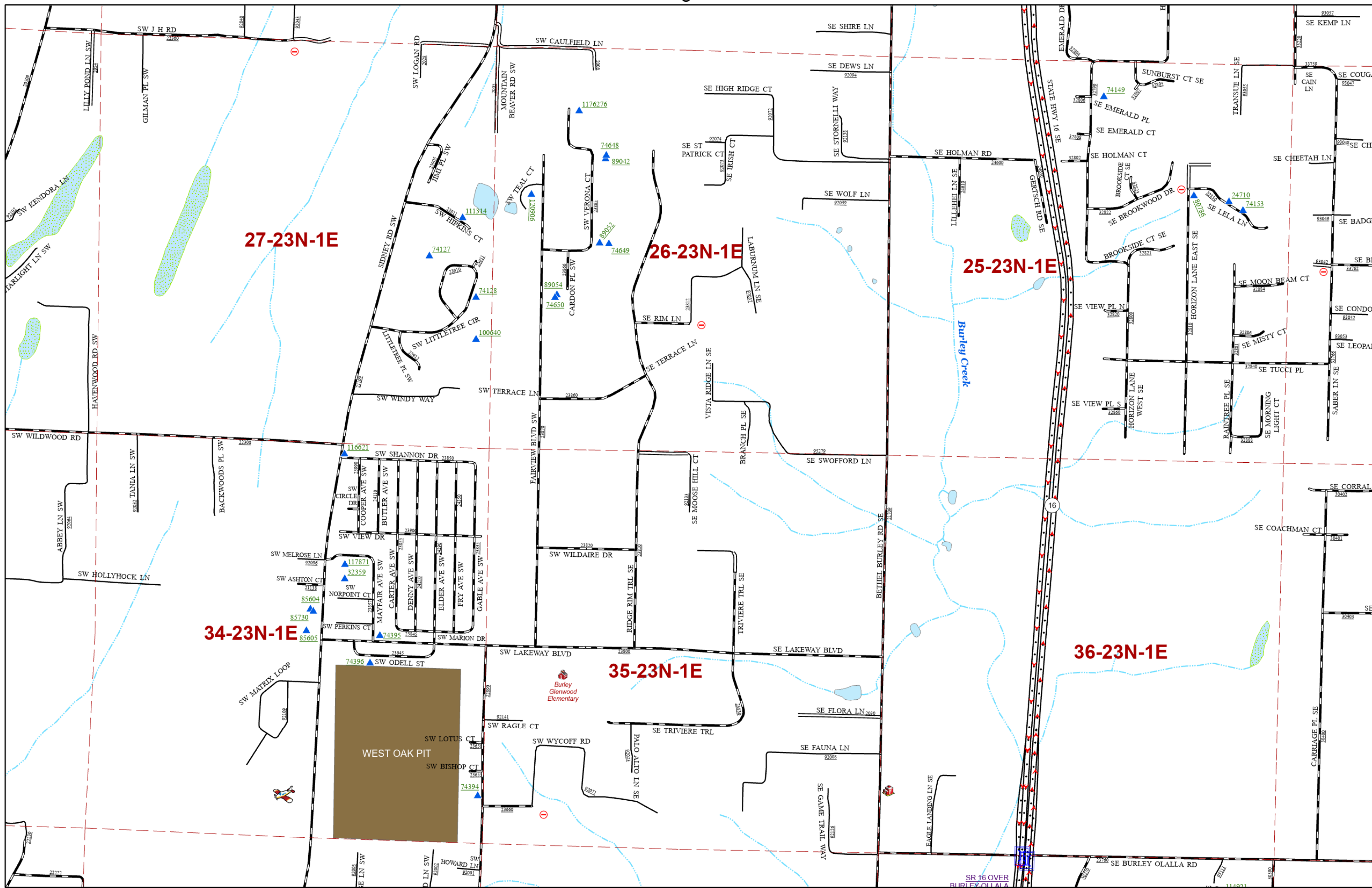
South

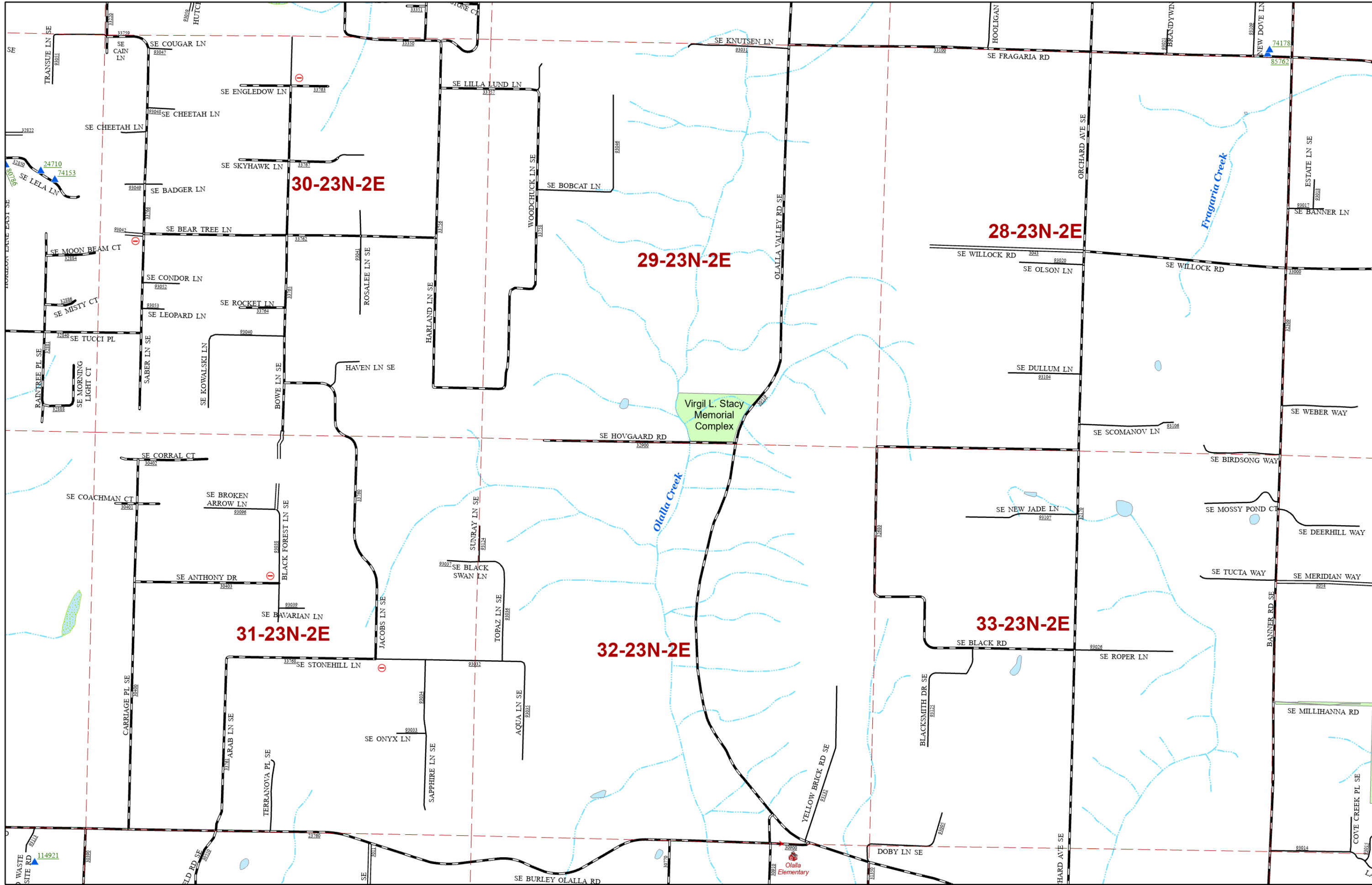
7

Page 8

South

7





Page 8

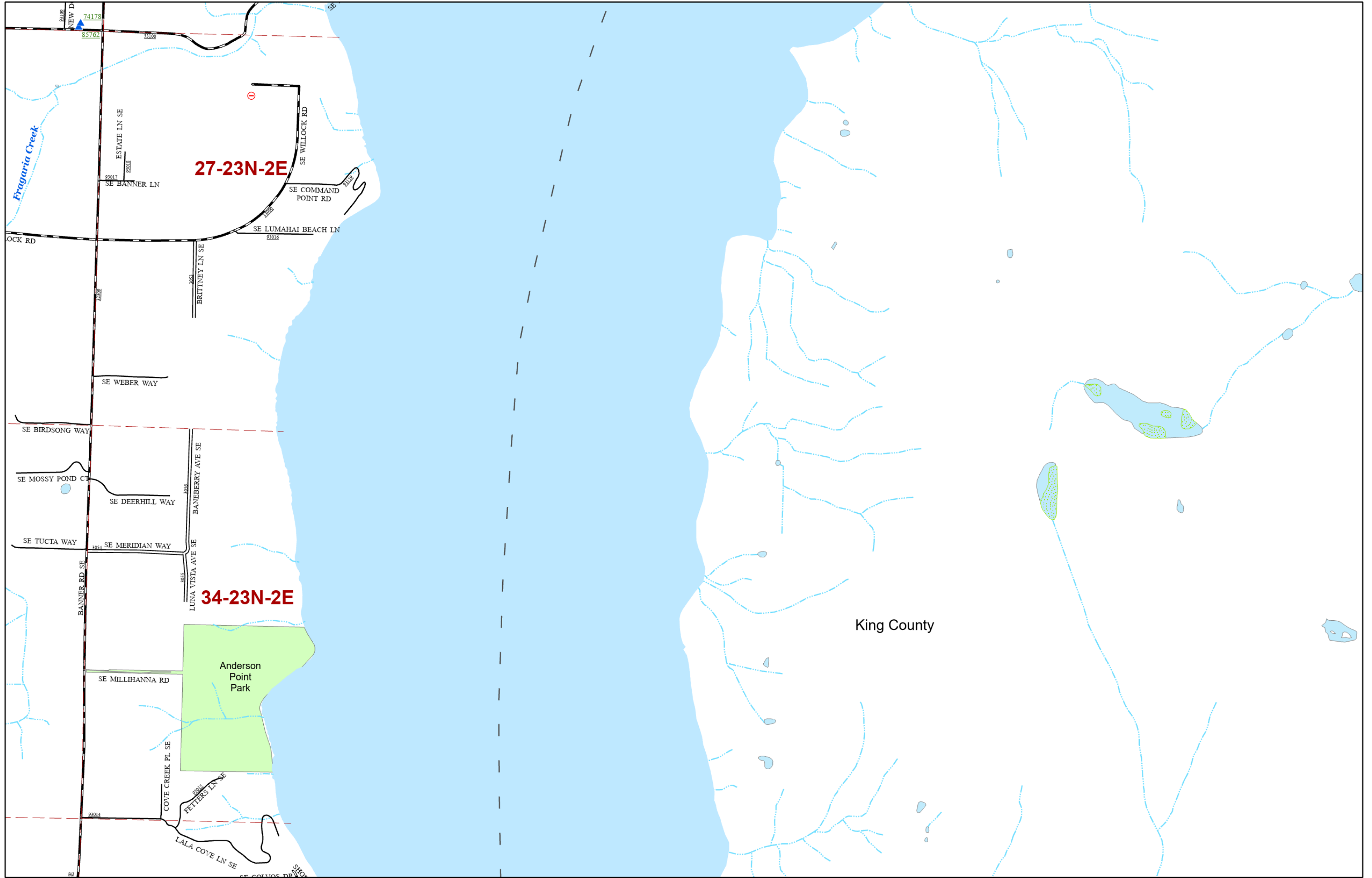
South

9

Page 10

South

9



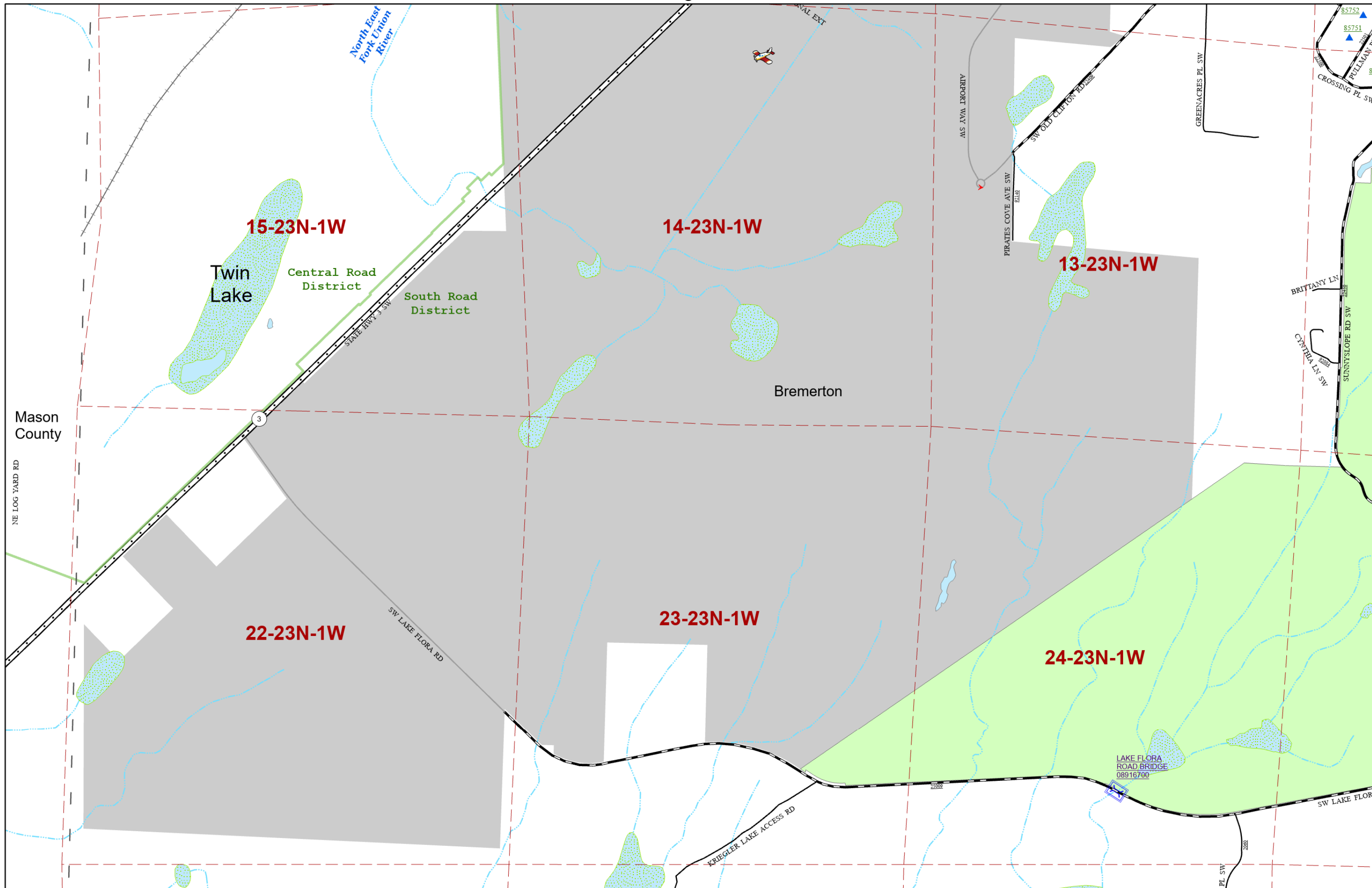
Page 9

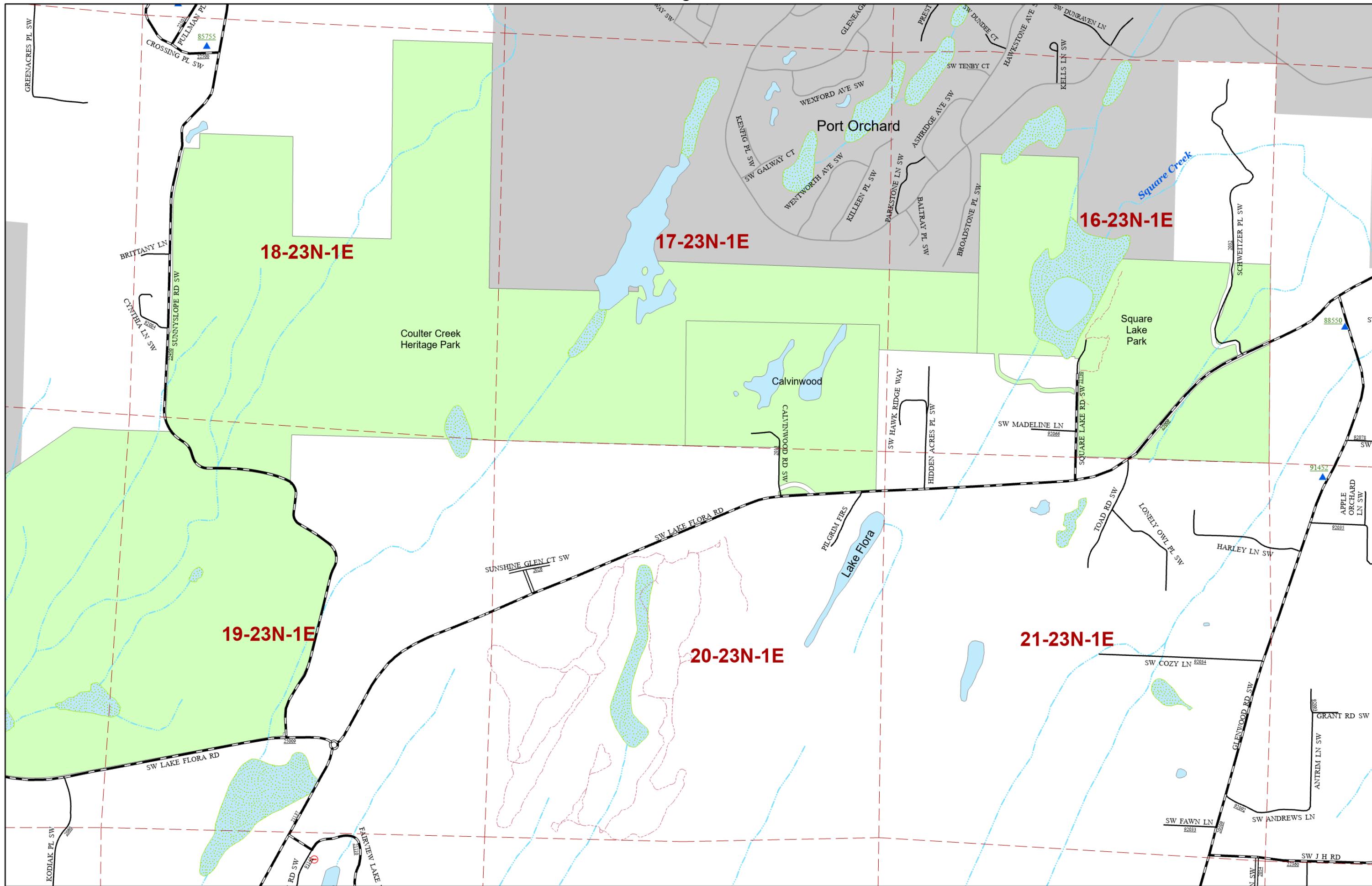
South

10

South

10





Page 11

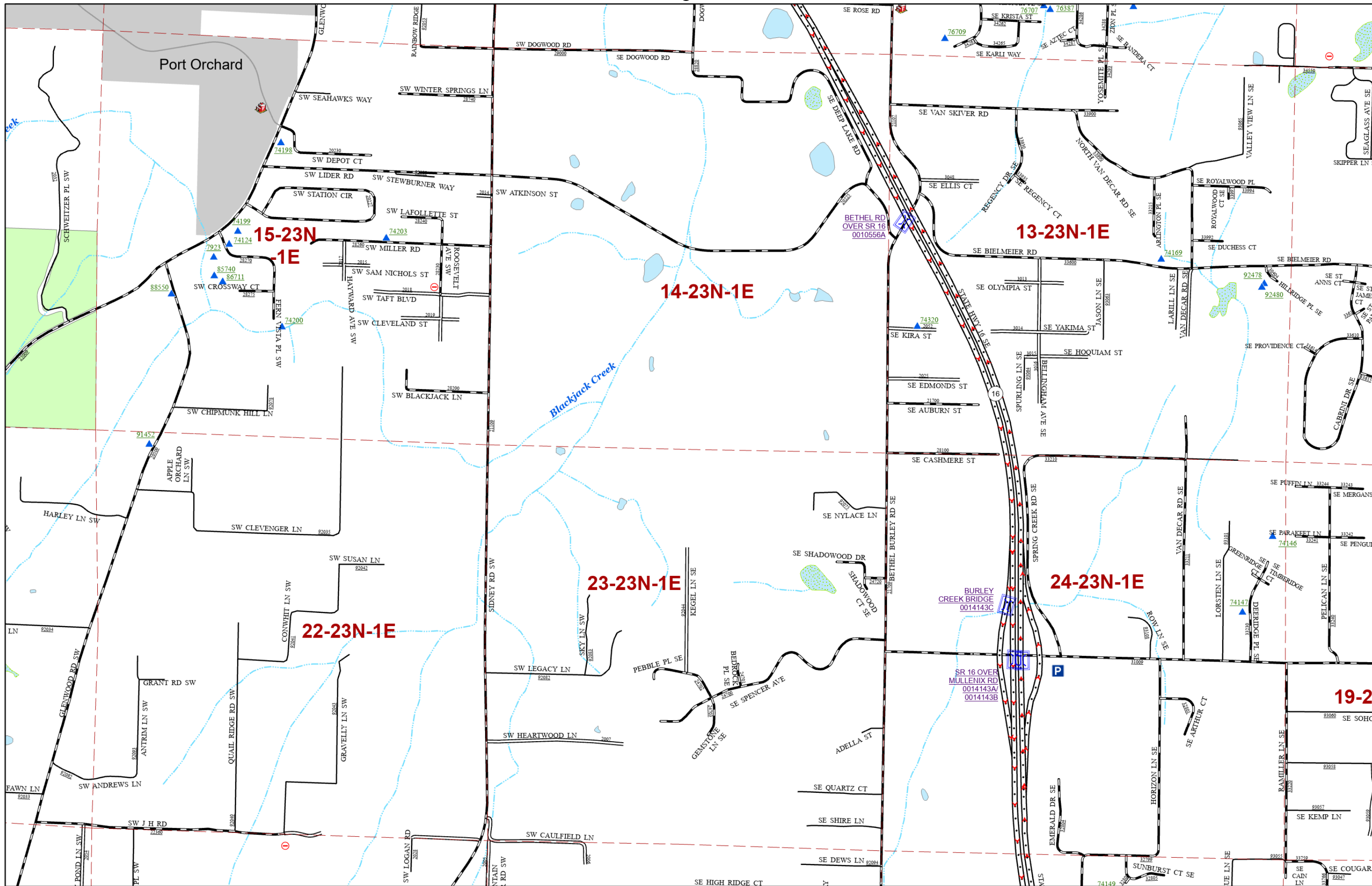
Page 13

South / City

South / City

12

12



Page 12

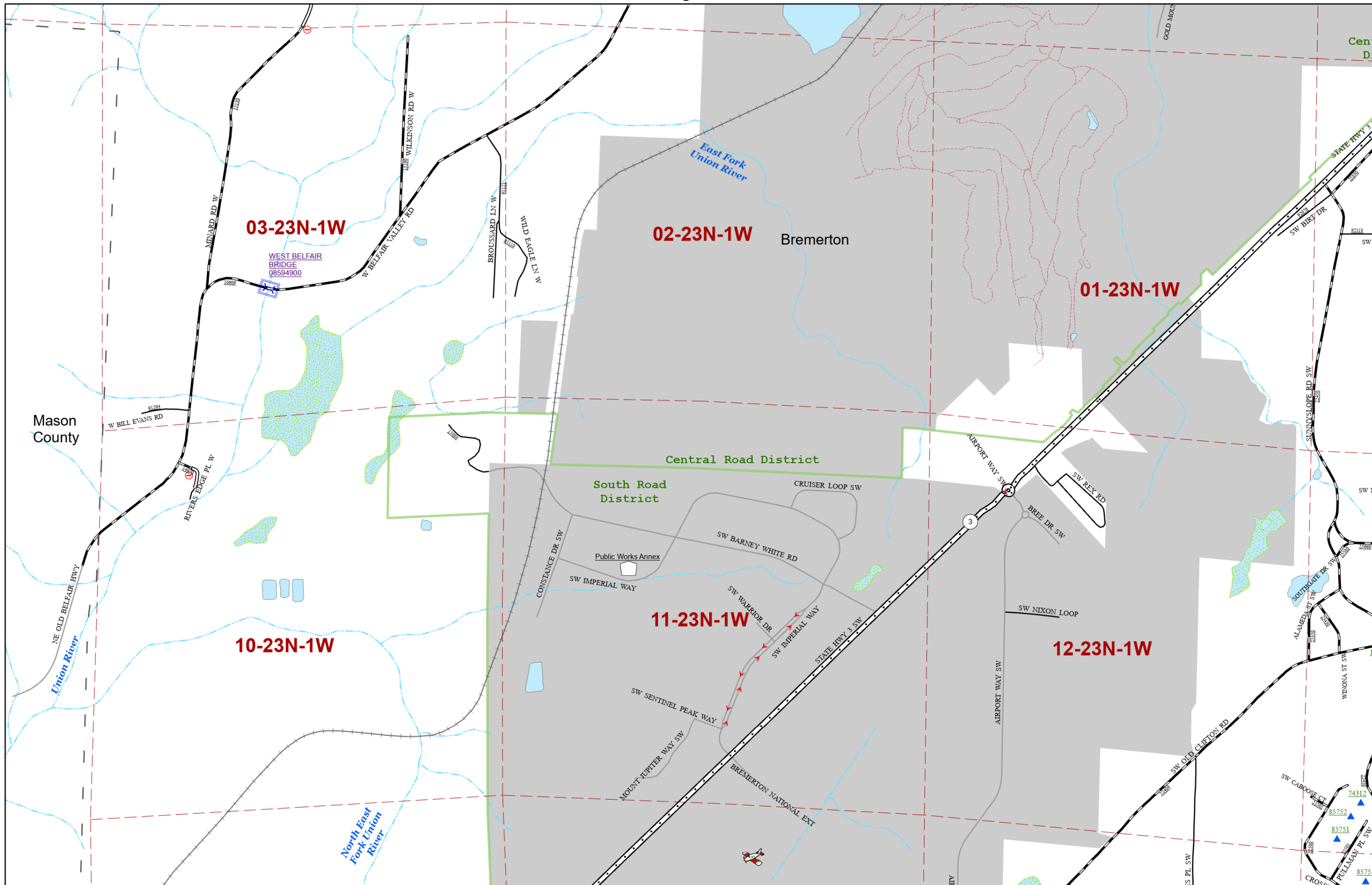
South / City

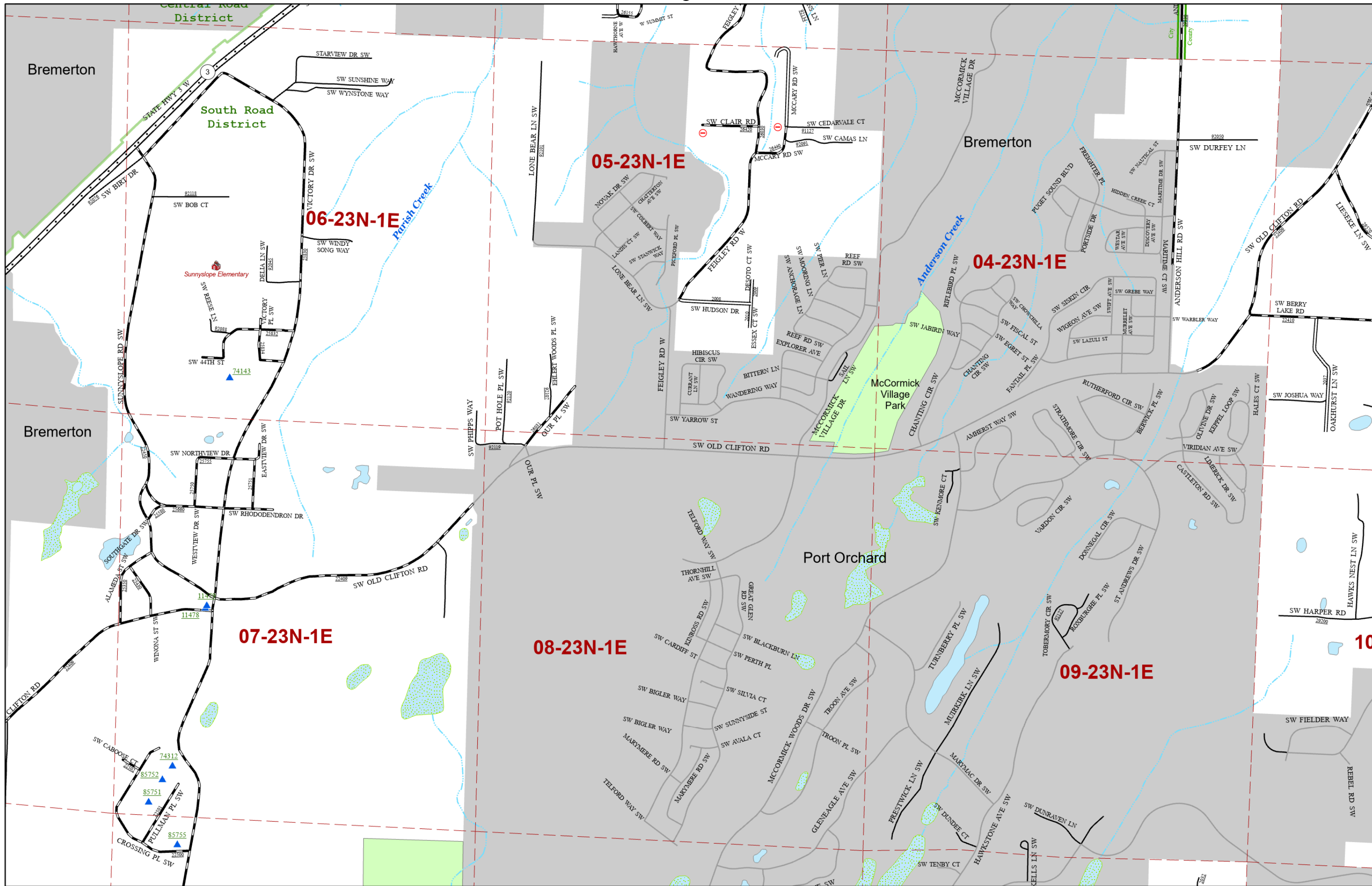
13

Page 14

South / City

13





Page 16

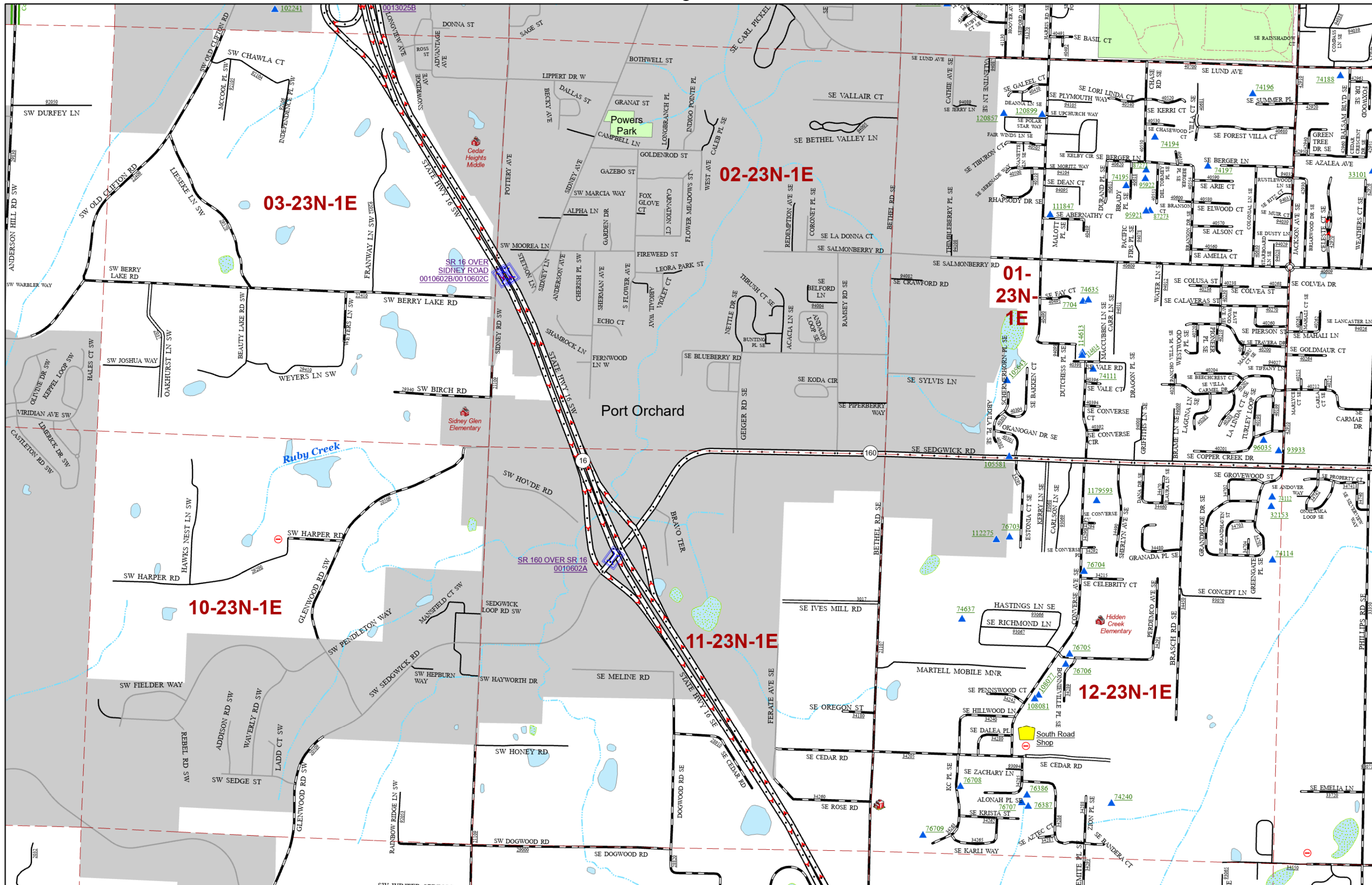
South / Central / City

17

Page 18

South / Central / City

17



Page 17

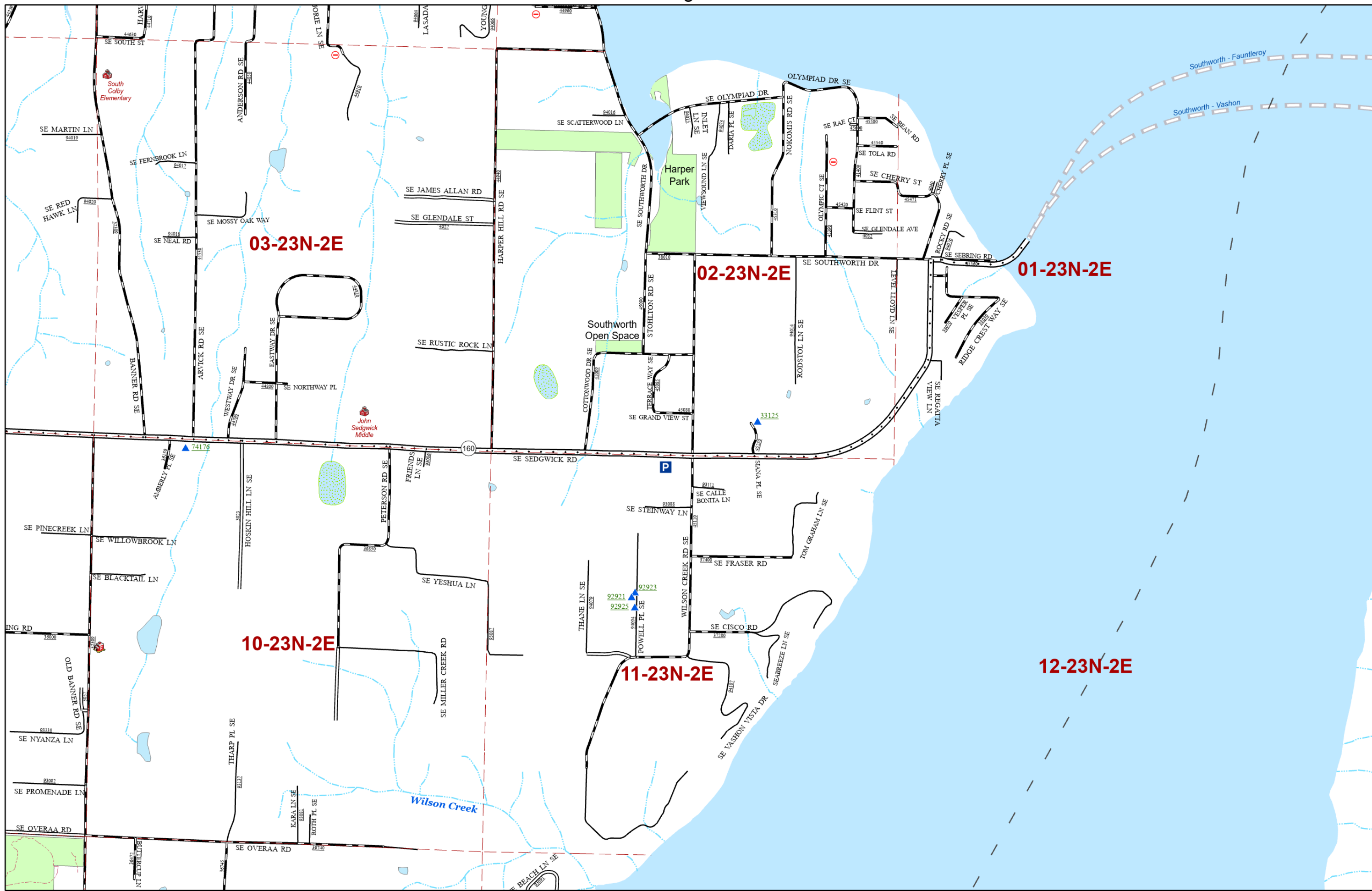
South / City

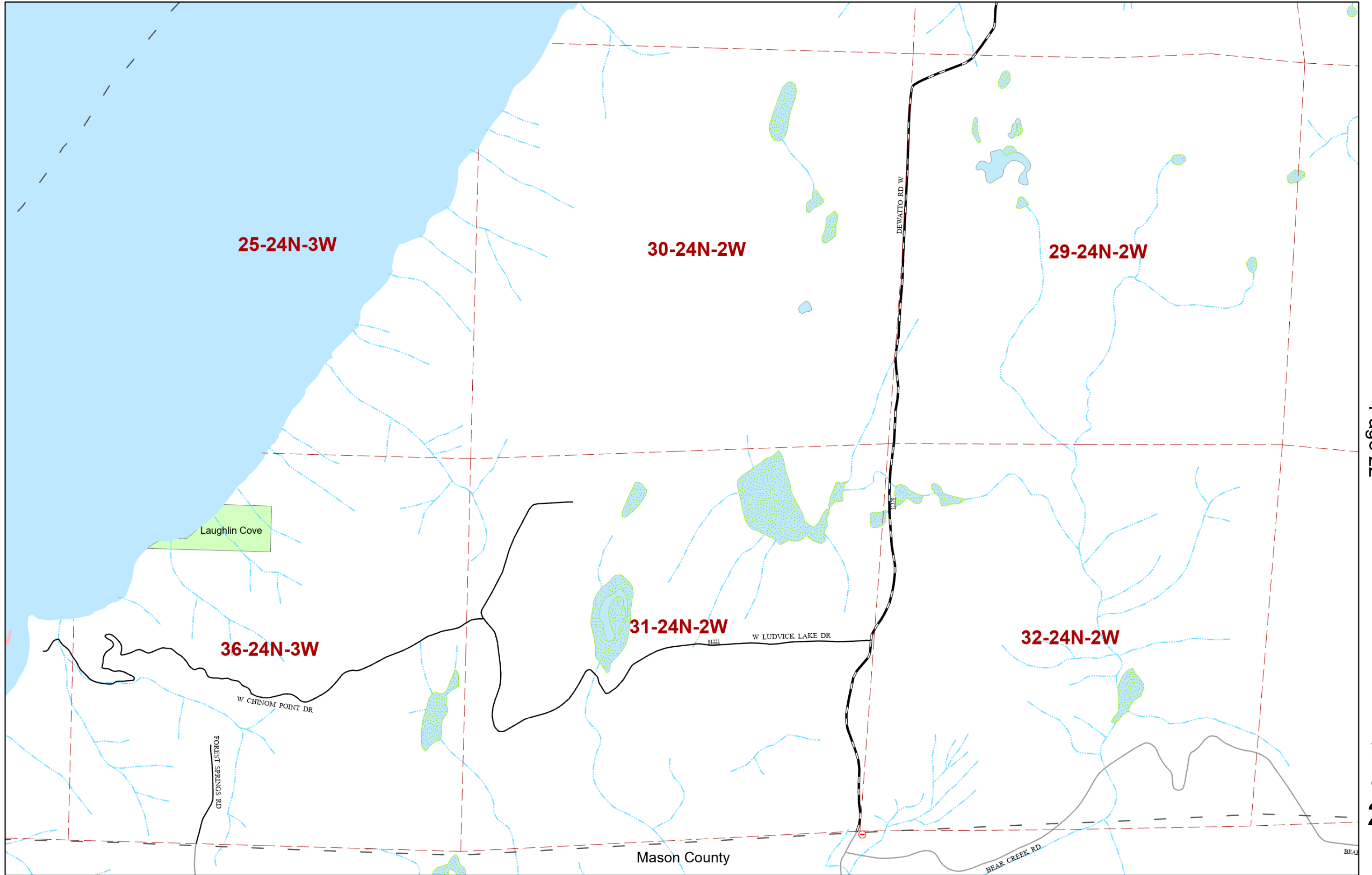
18

Page 19

South / City

18



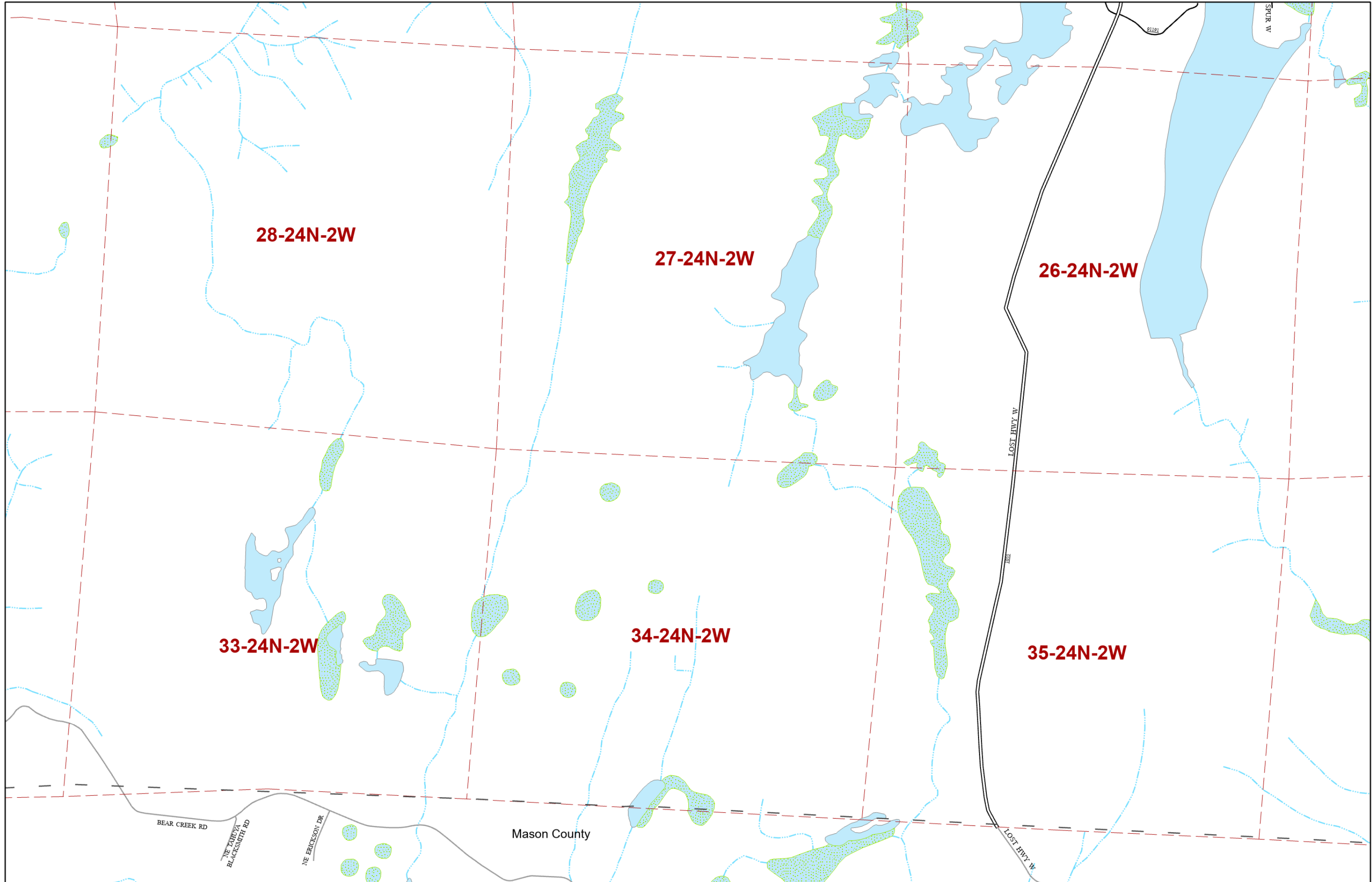


Central

Central

21

21



Page 21

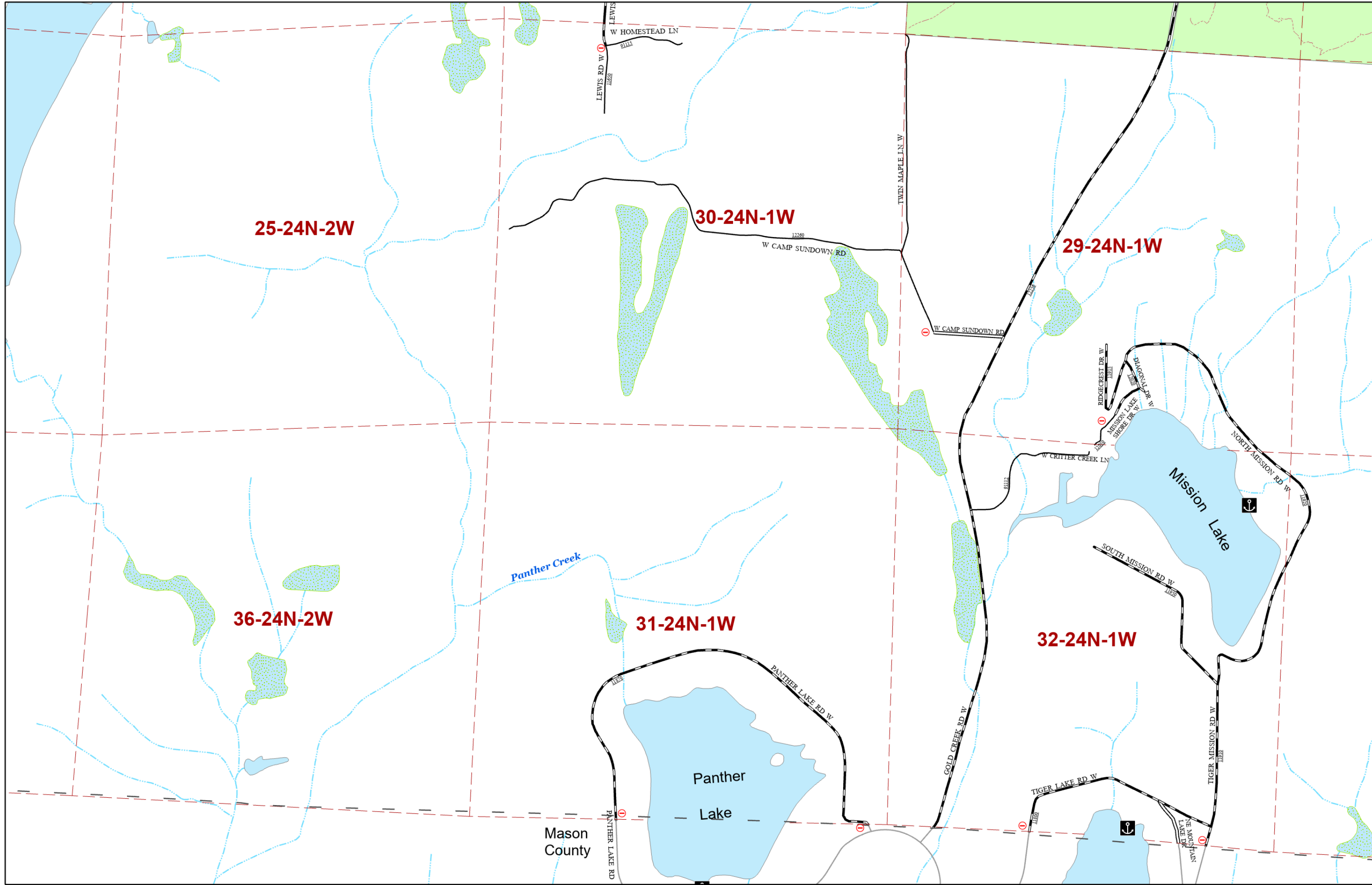
Page 23

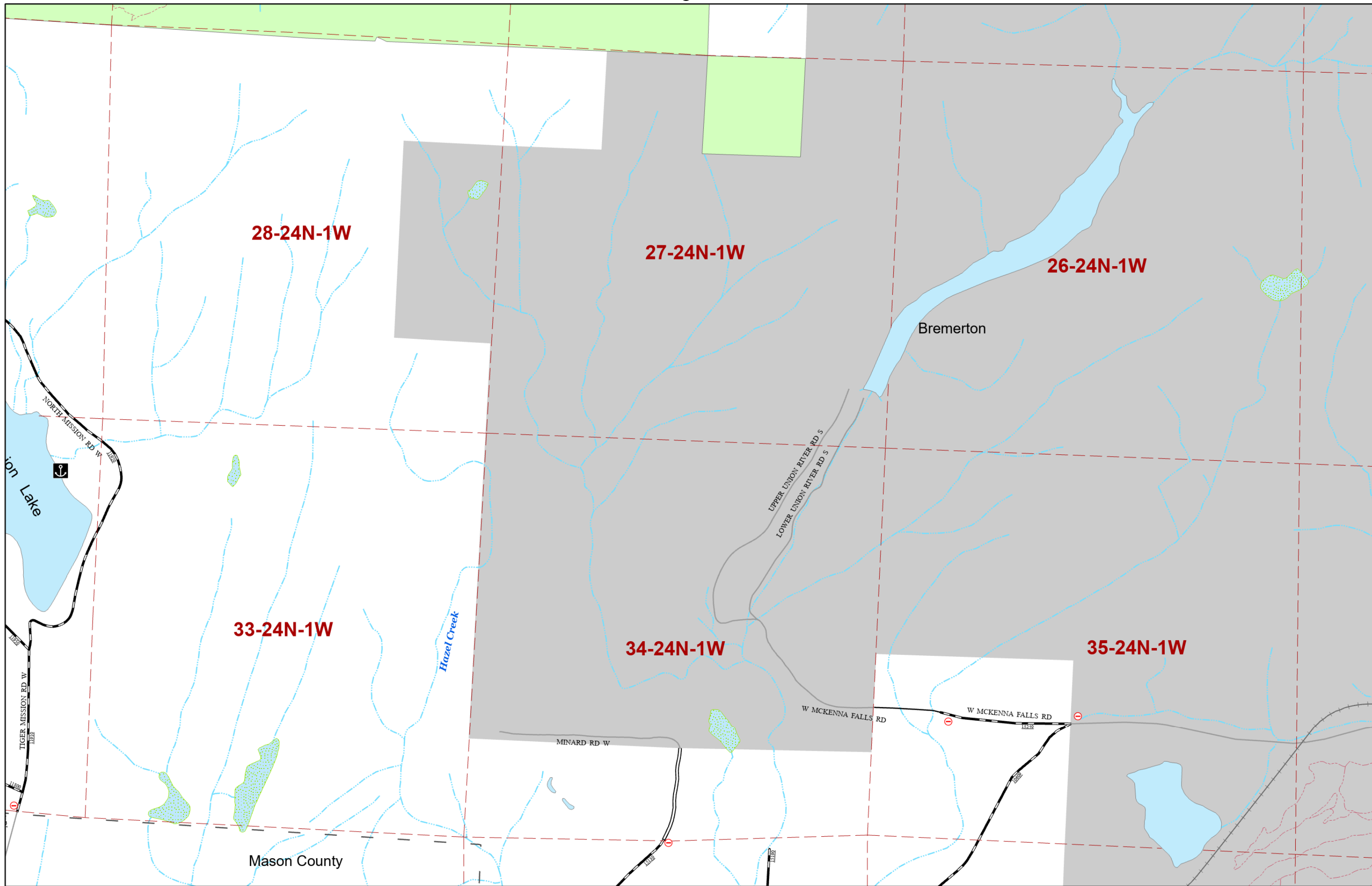
Central

Central

22

22





25-24N-1W

30-24N-1E

29-24N-1E

Bremerton

32-24N-1E

36-24N-1W

31-24N-1E

Otto Jarstad Park

Sinclair Inlet Wildlife Restoration Area

South Road District

Central Road District

Bremerton

Page 24

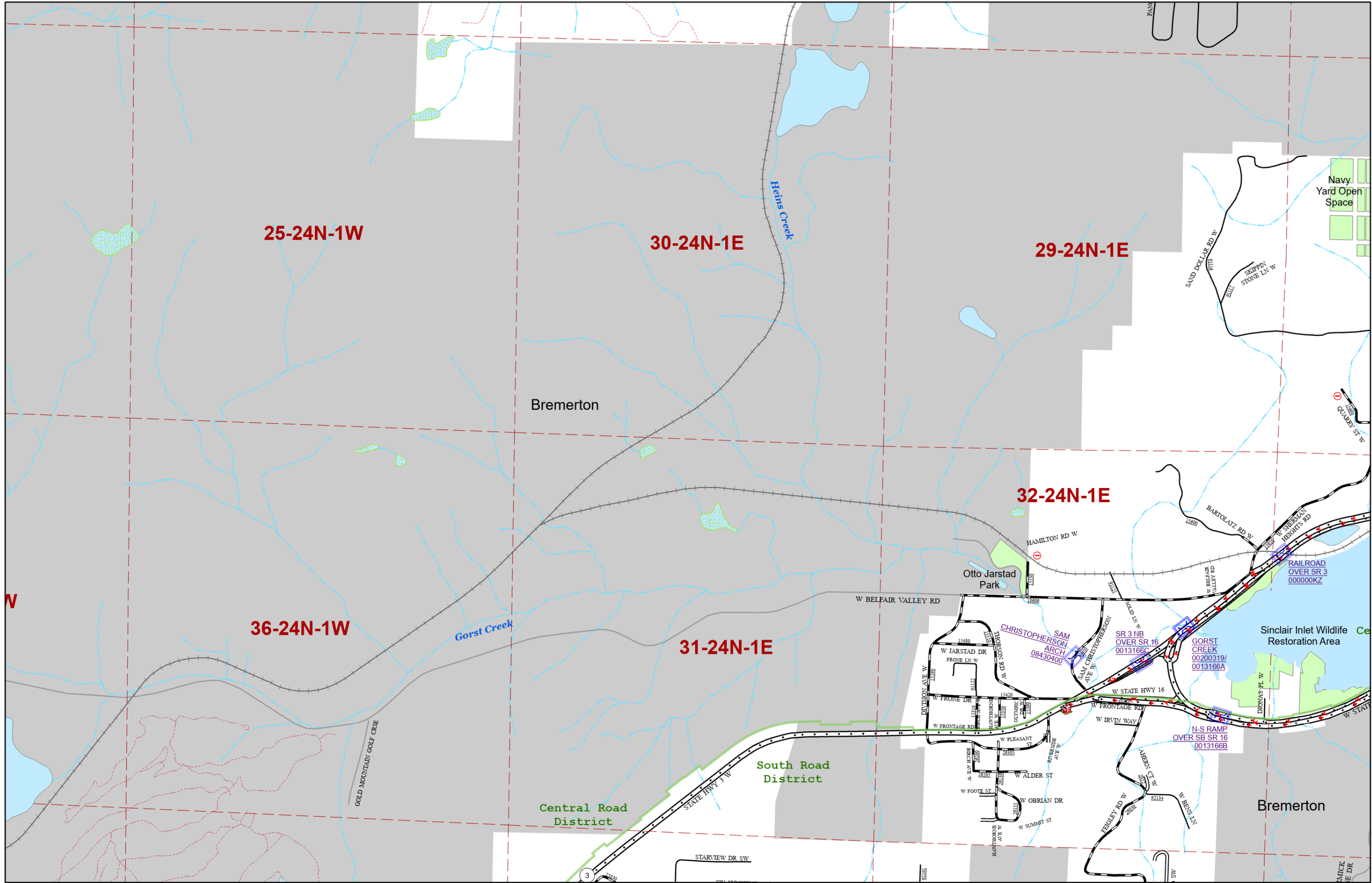
Page 26

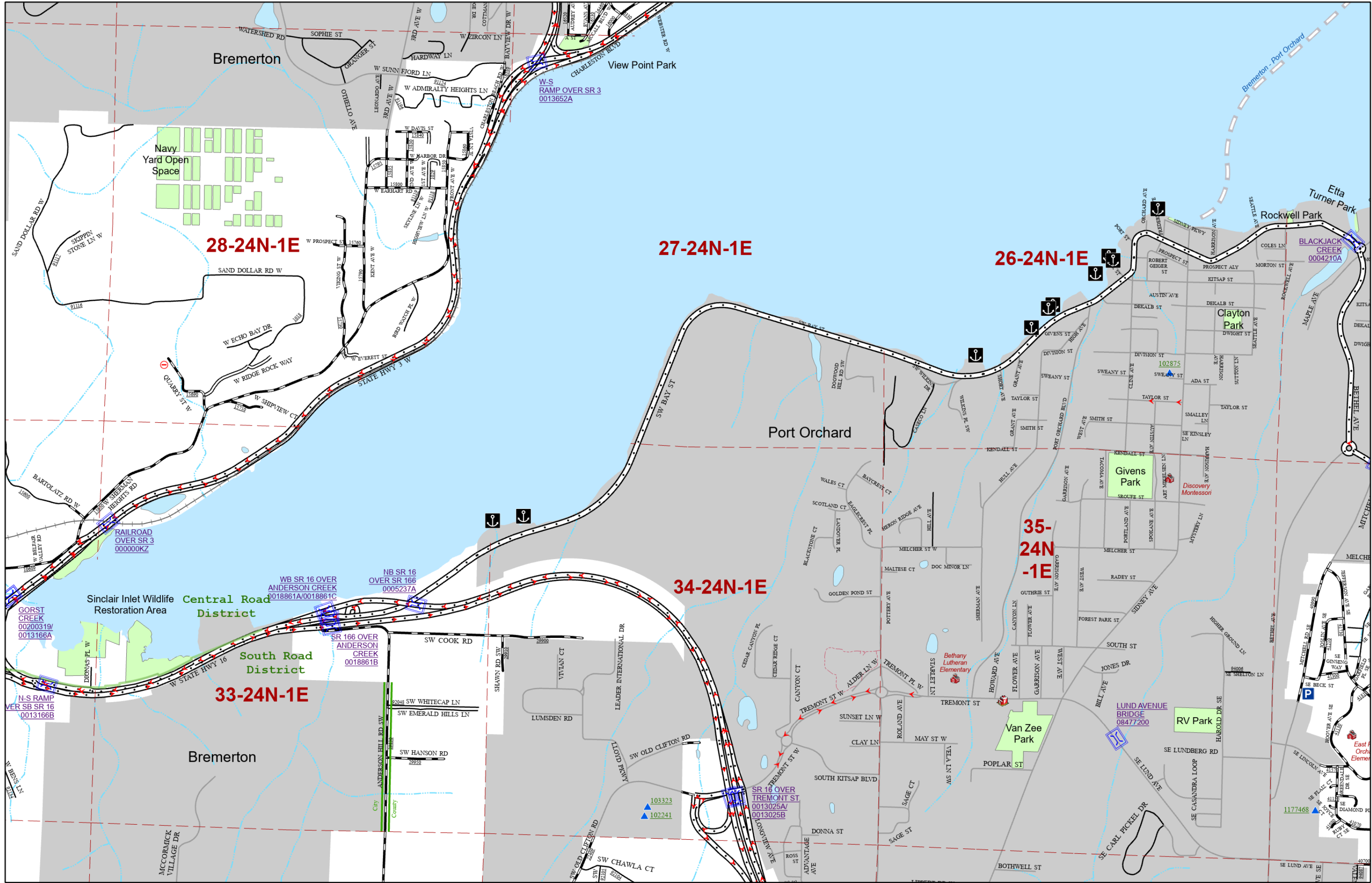
South / Central / City

South / Central / City

25

25





Page 25

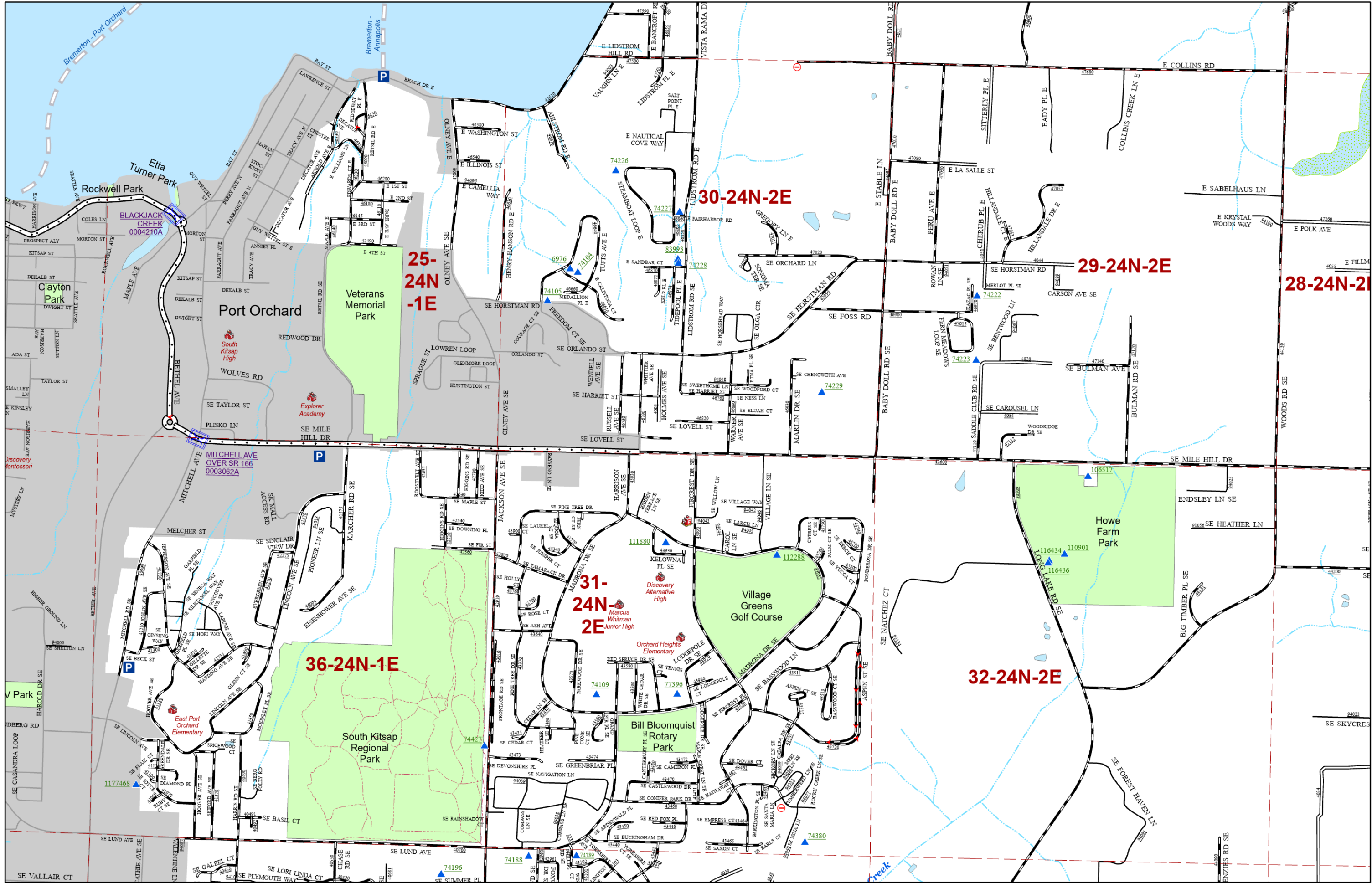
South / Central / City

26

Page 27

City / Central / South

26



Page 26

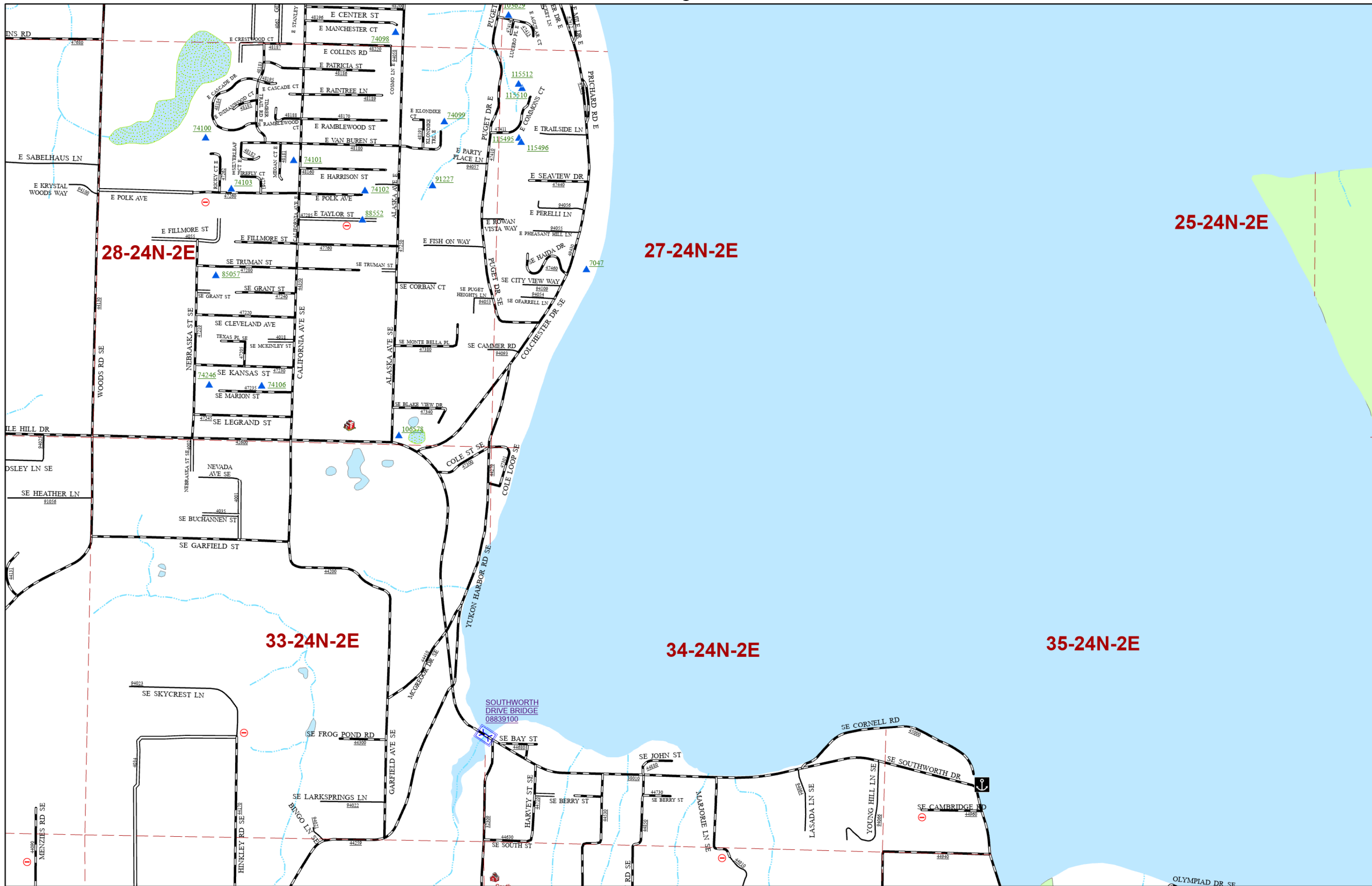
South / City

27

Page 28

South / City

27



28-24N-2E

27-24N-2E

25-24N-2E

33-24N-2E

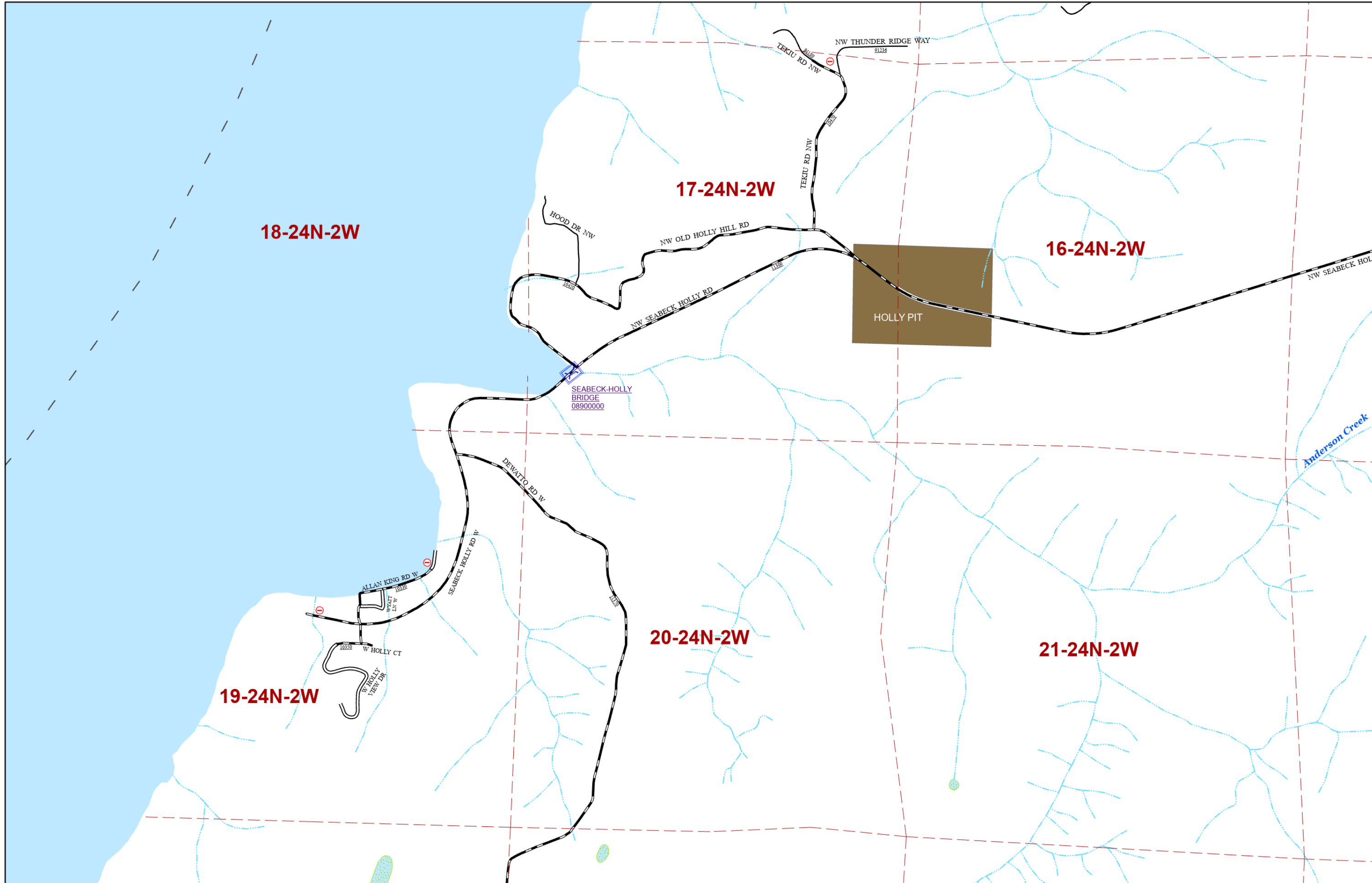
34-24N-2E

35-24N-2E

Page 27

28

South
28



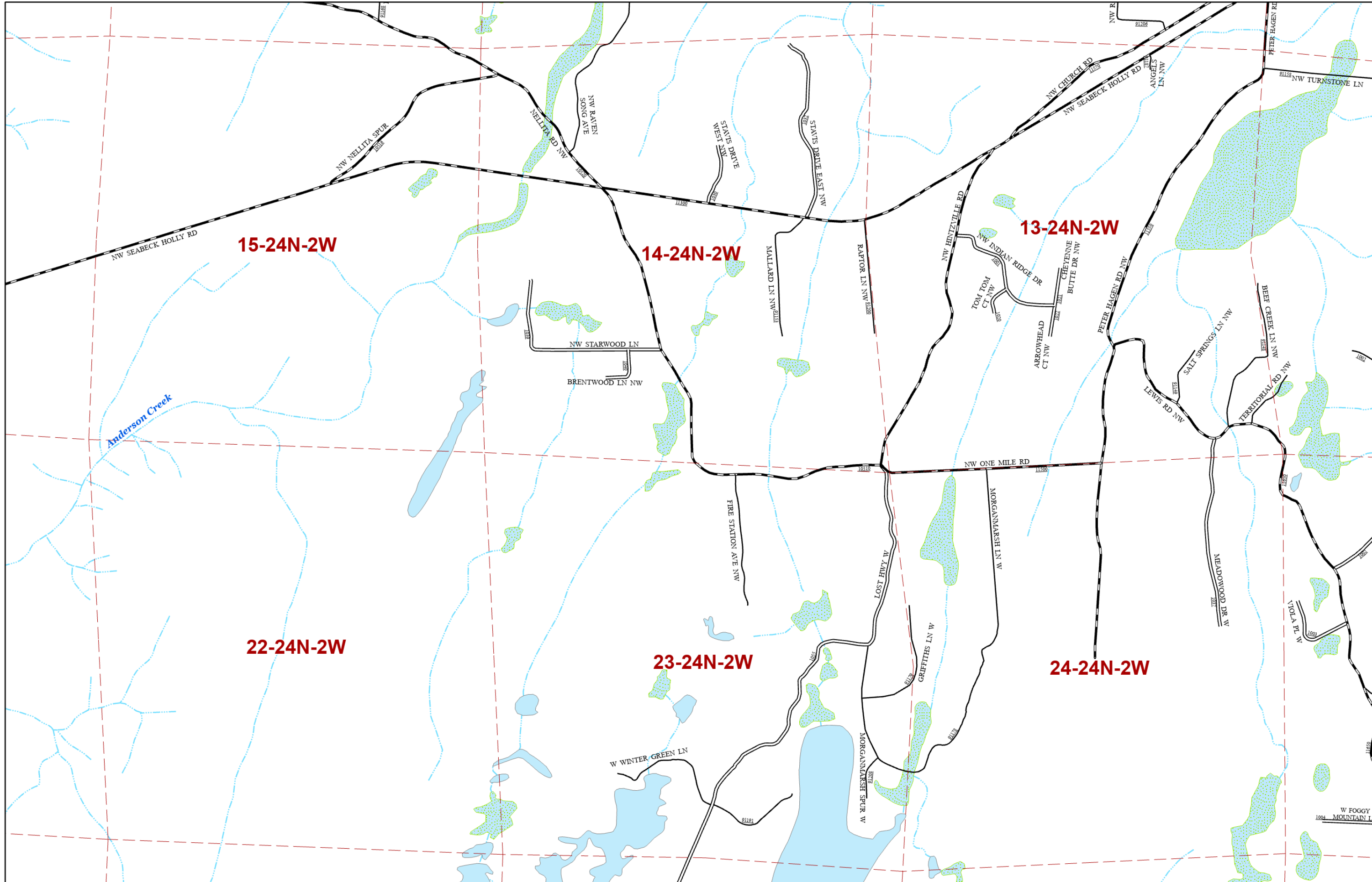
Central

29

Page 30

Central

29



15-24N-2W

14-24N-2W

13-24N-2W

22-24N-2W

23-24N-2W

24-24N-2W

Anderson Creek

W FOGGY MOUNTAIN L

Page 29

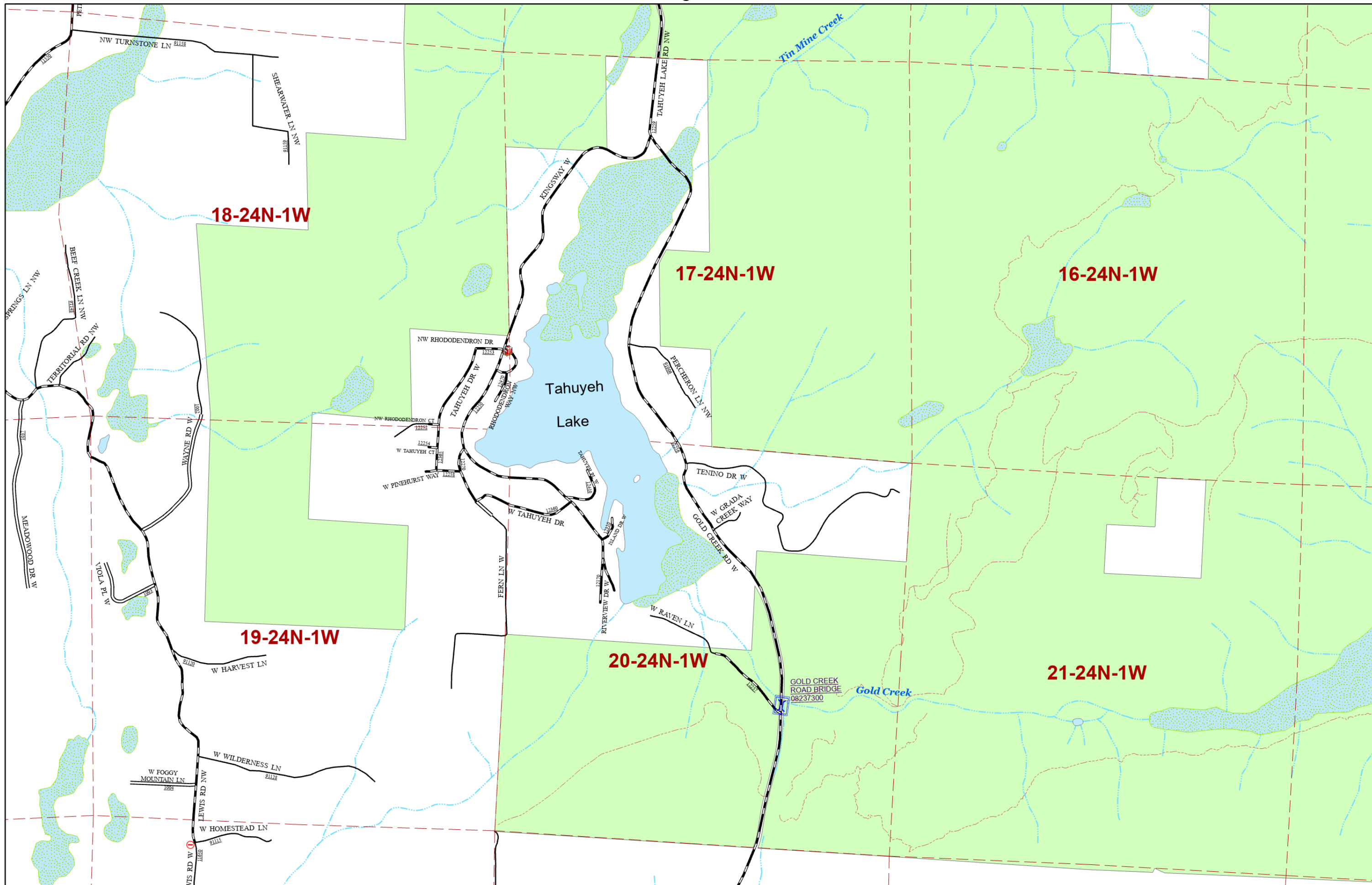
Central

30

Page 31

Central

30



Page 30

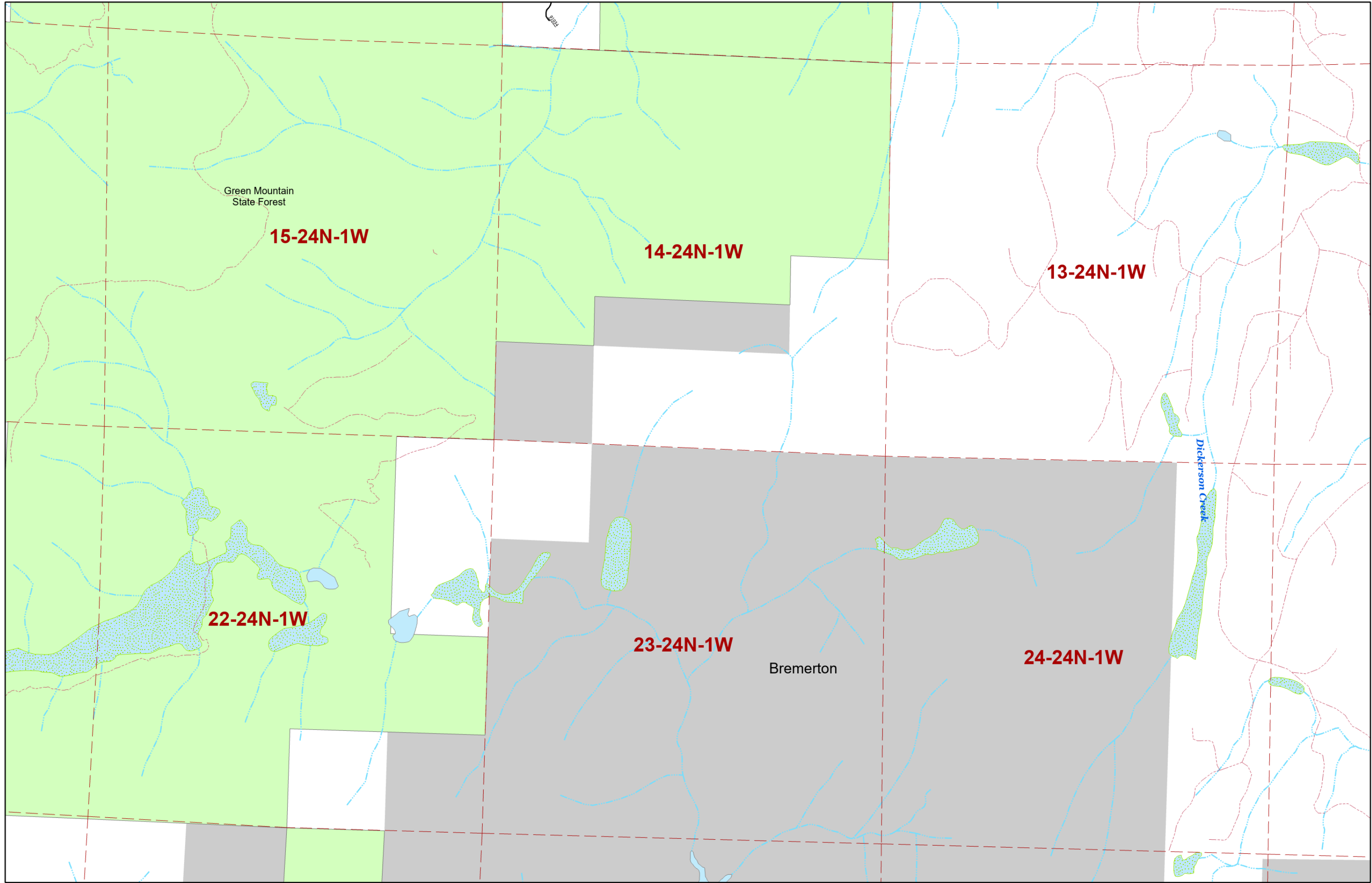
Central

31

Page 32

Central

31



Page 31

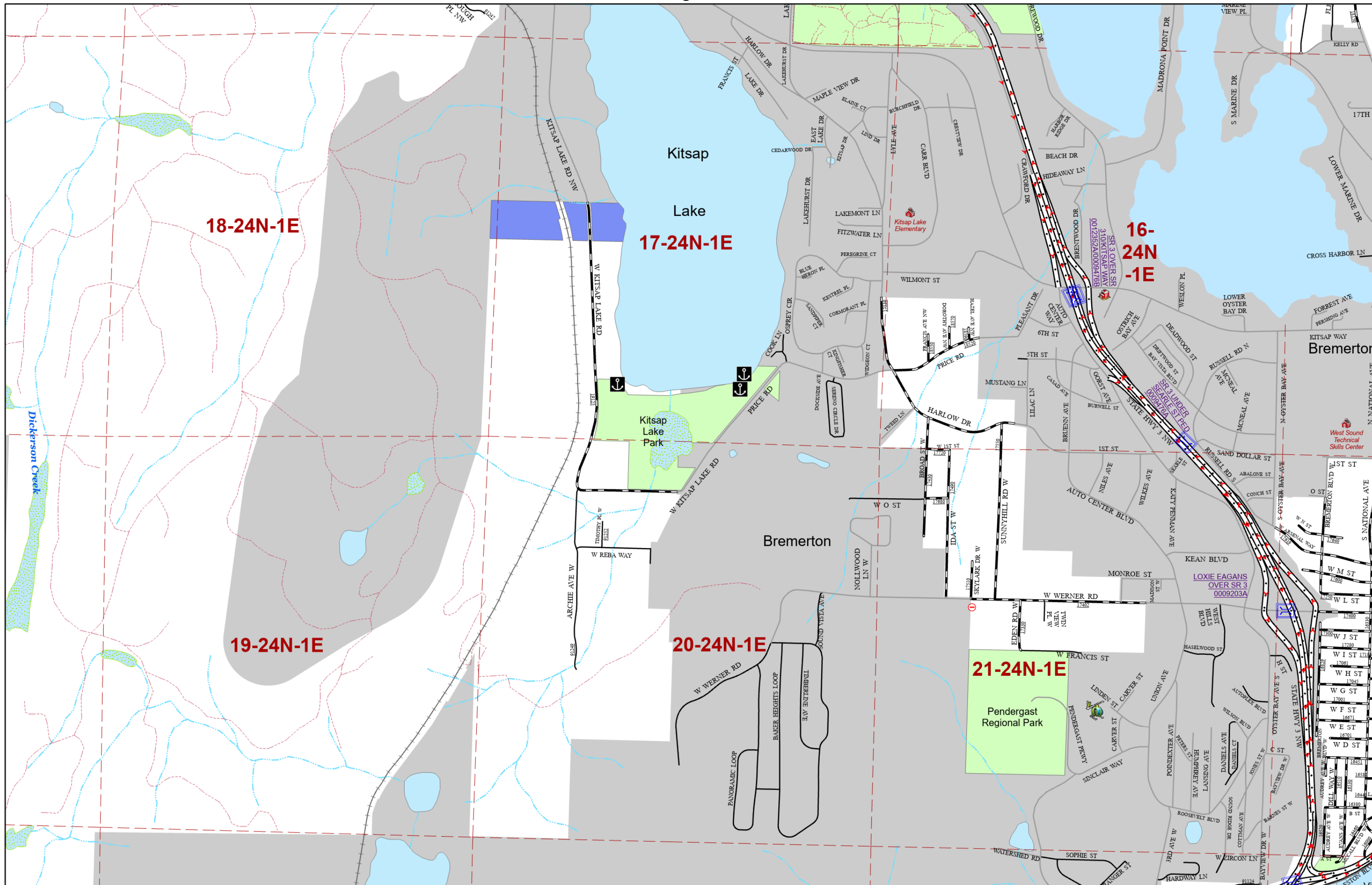
Central / City

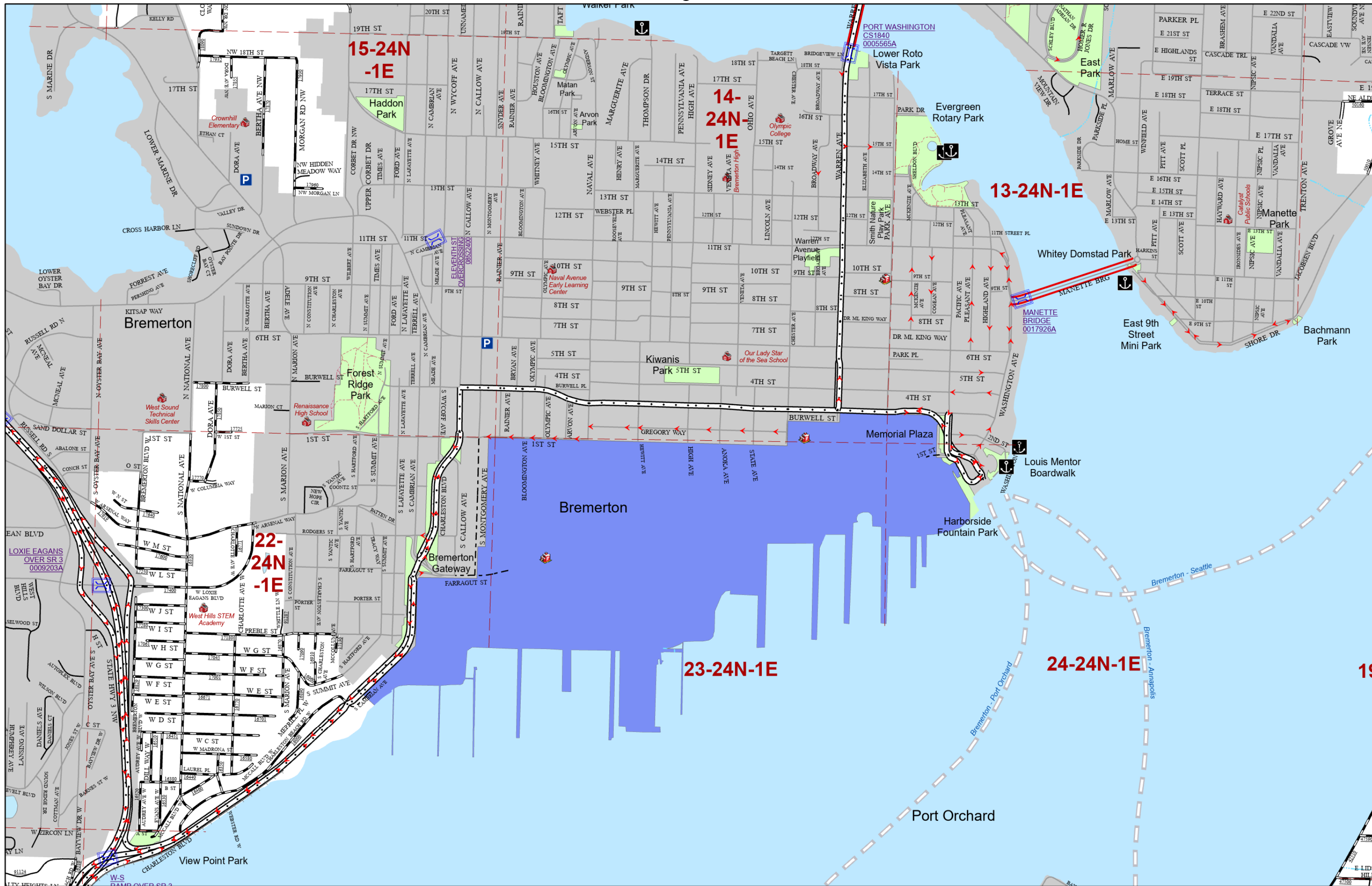
Page 33

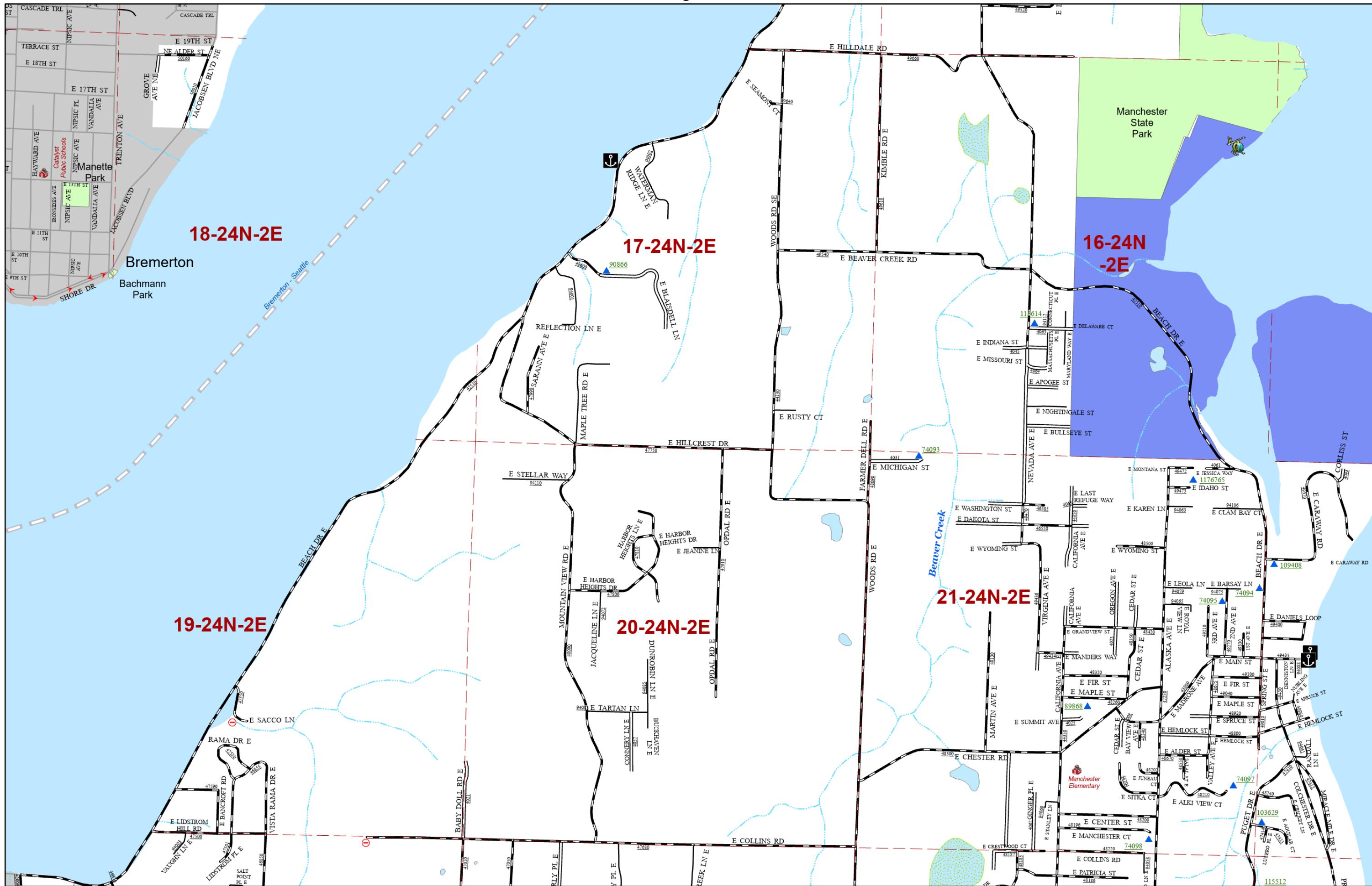
Central / City

32

32







Page 34

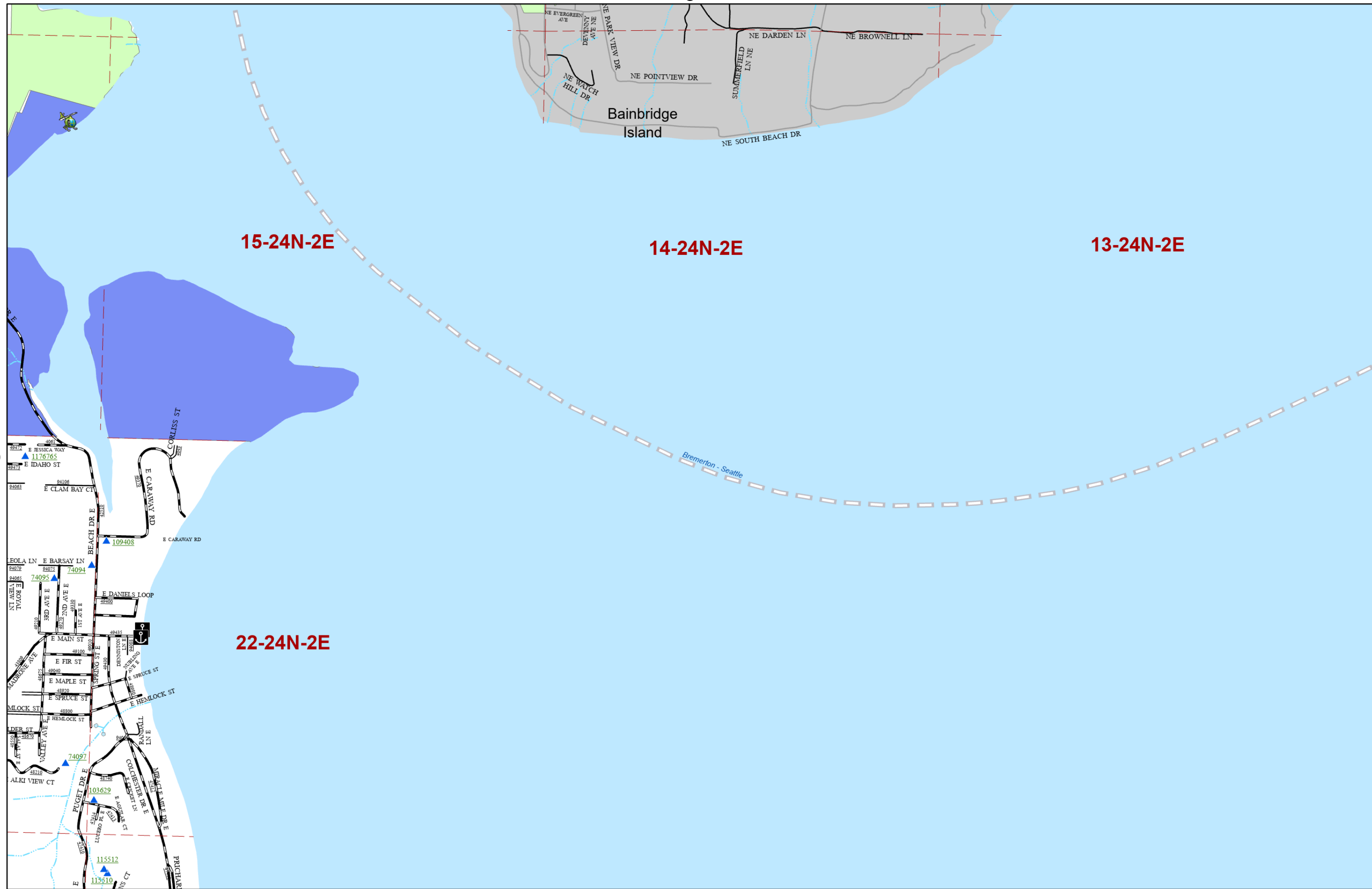
South / Central / City

35

Page 36

South / Central / City

35



Sawtooth
Cove Nature
Reserve

03-24N-2W

04-24N-2W

08-24N-2W

09-24N-2W

10-24N-2W

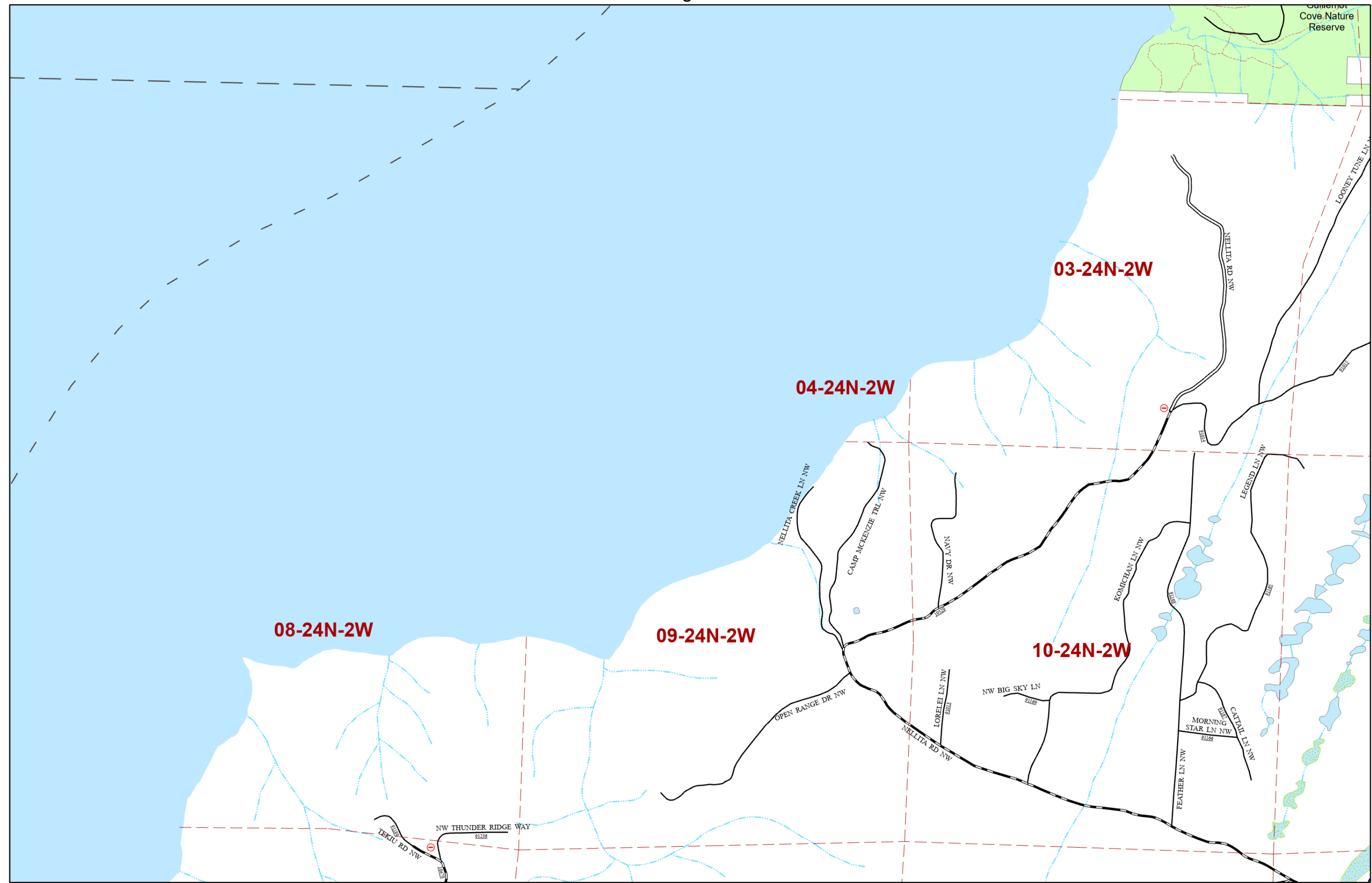
Central

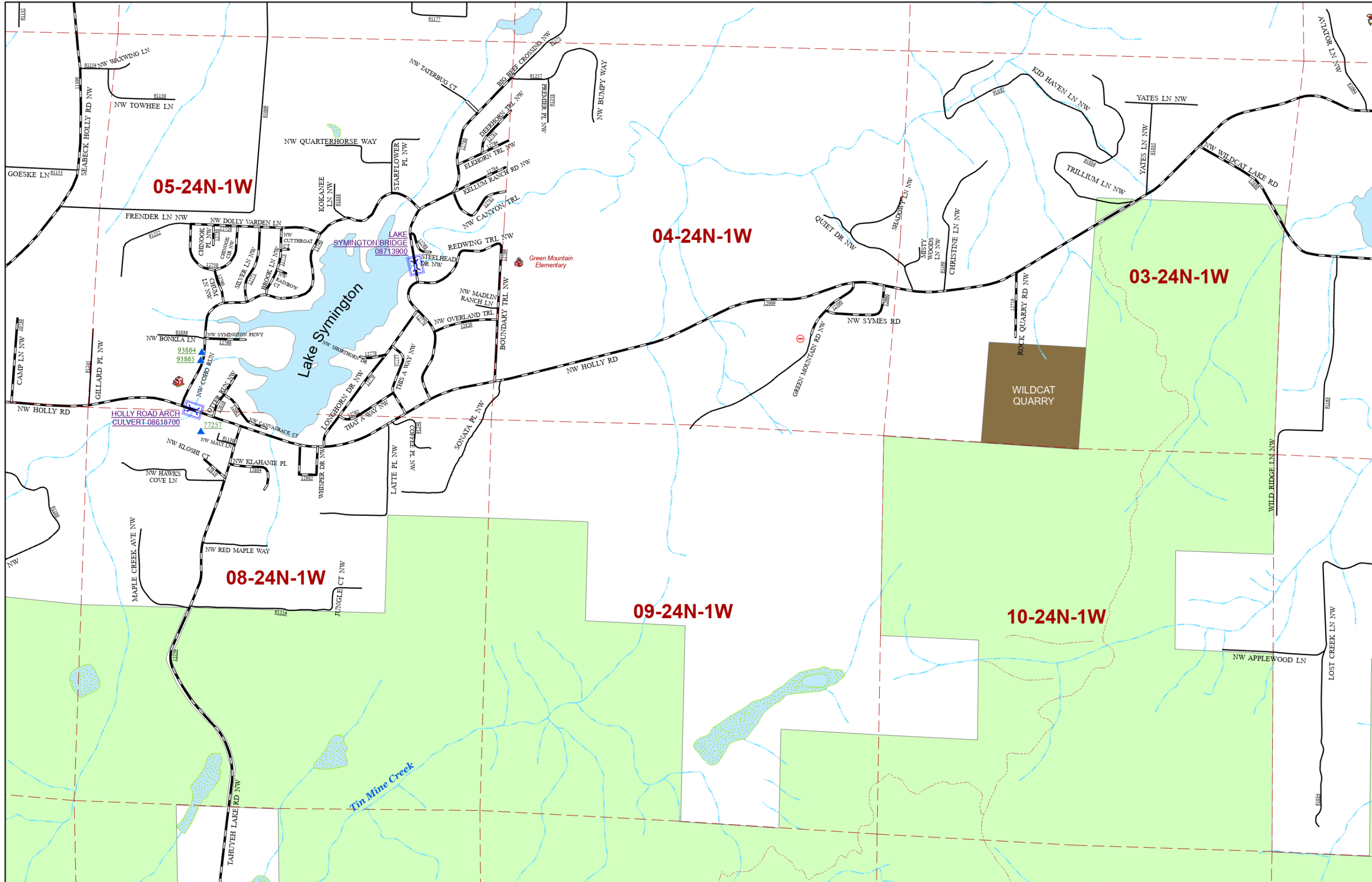
Page 38

Central

37

37





Page 38

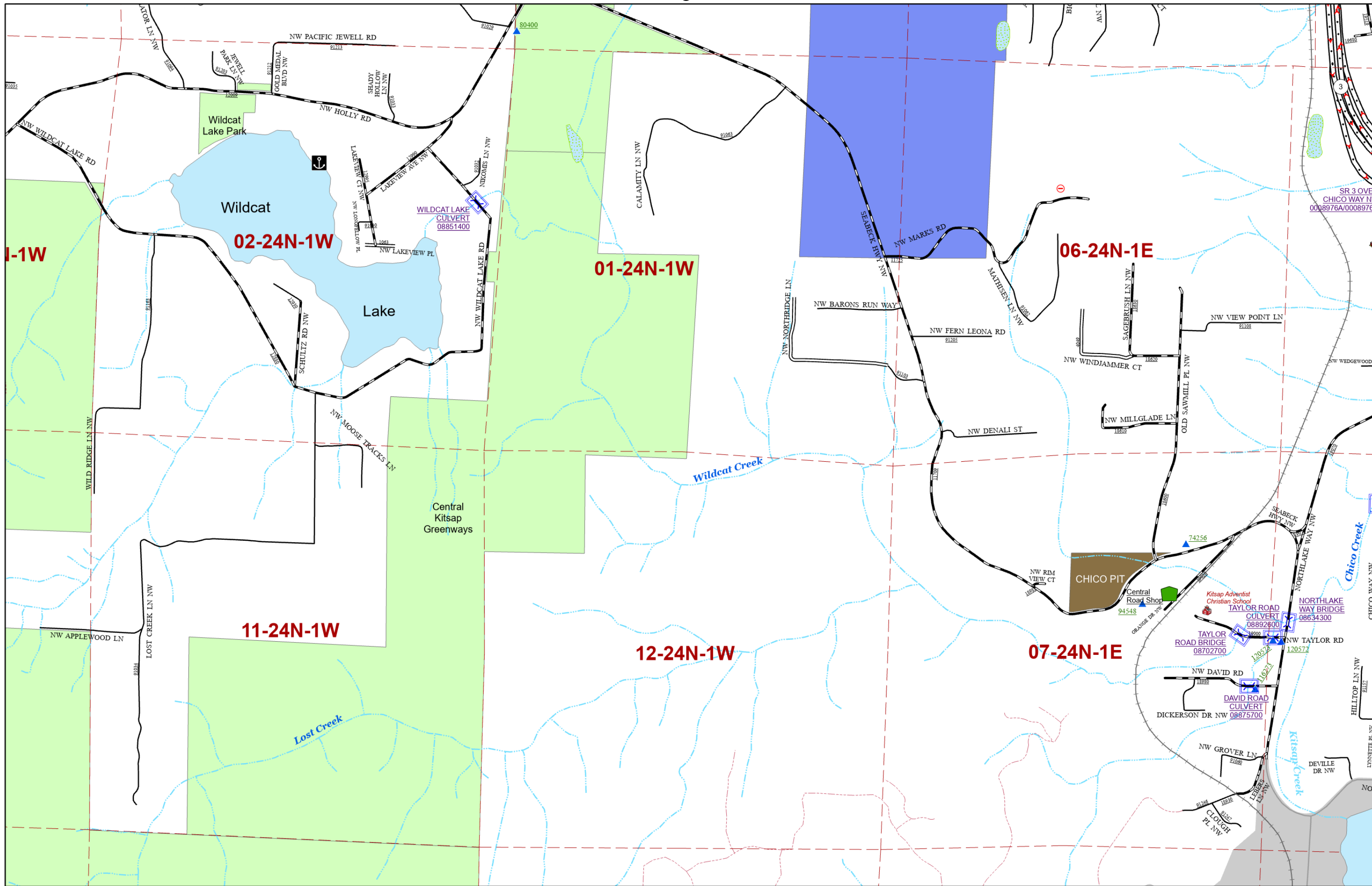
Page 40

Central

Central

39

39



Page 39

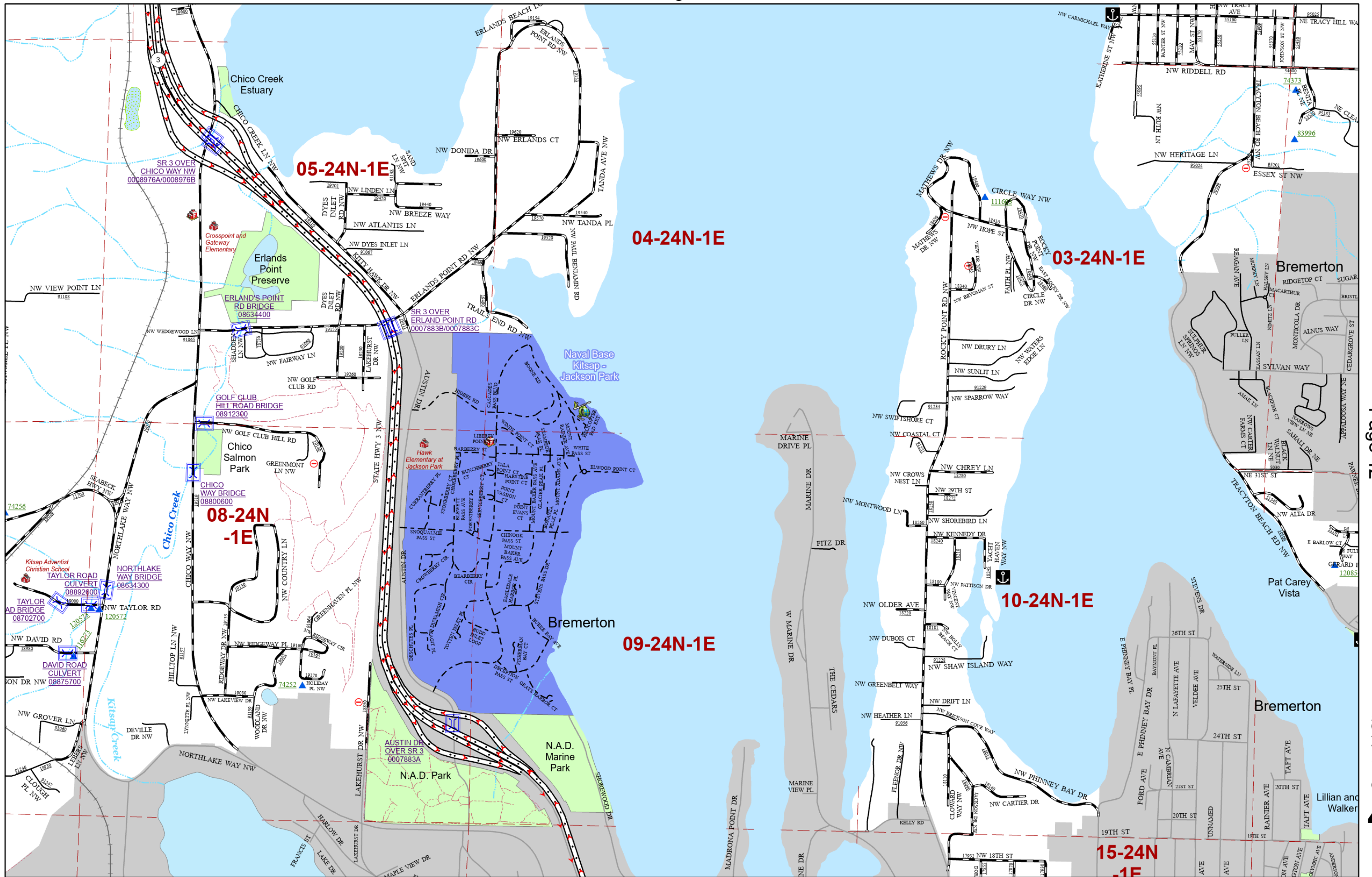
Central

40

Page 41

Central

40



Page 40

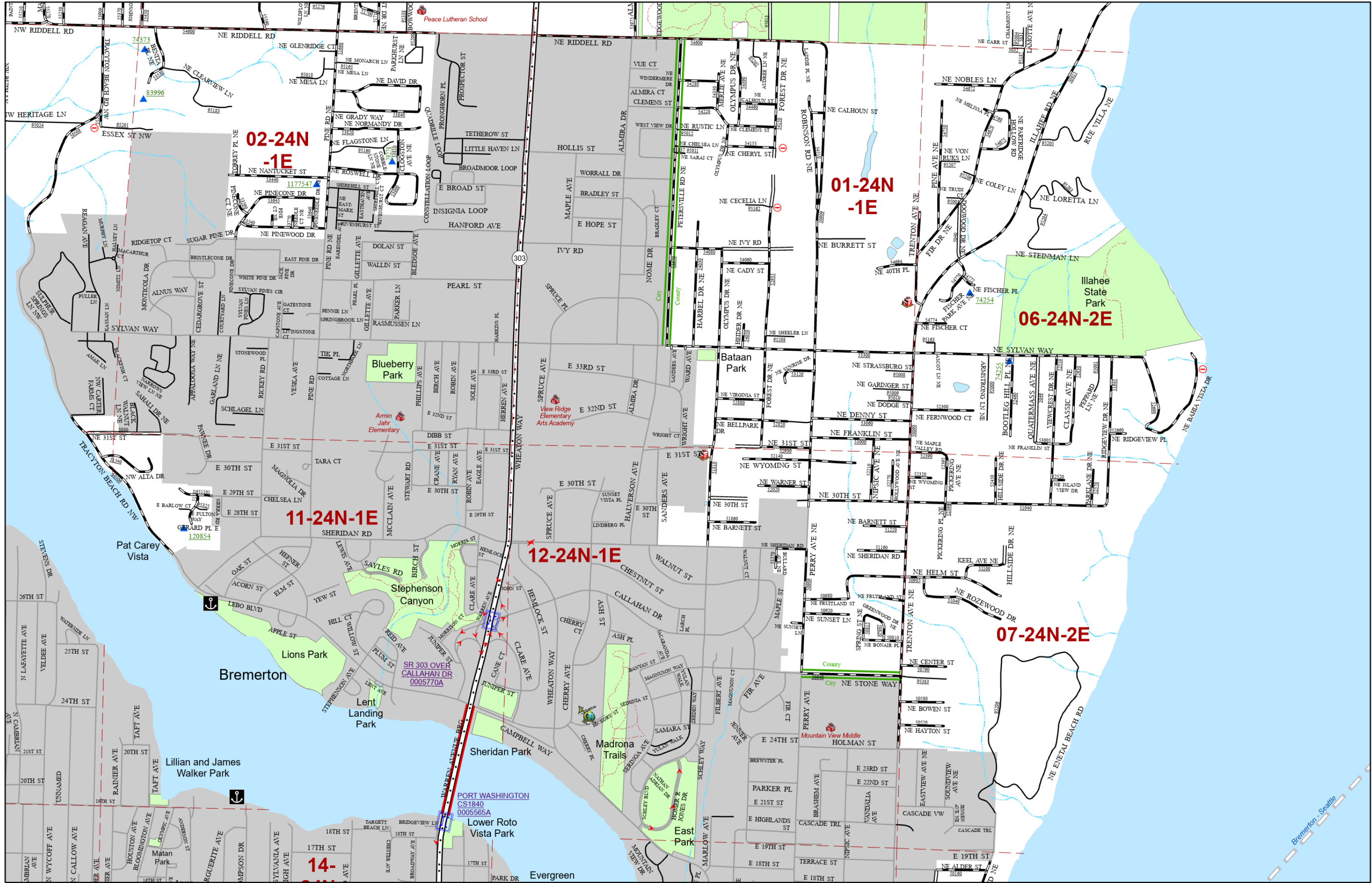
Central / City

41

Page 42

Central / City

41



Page 41

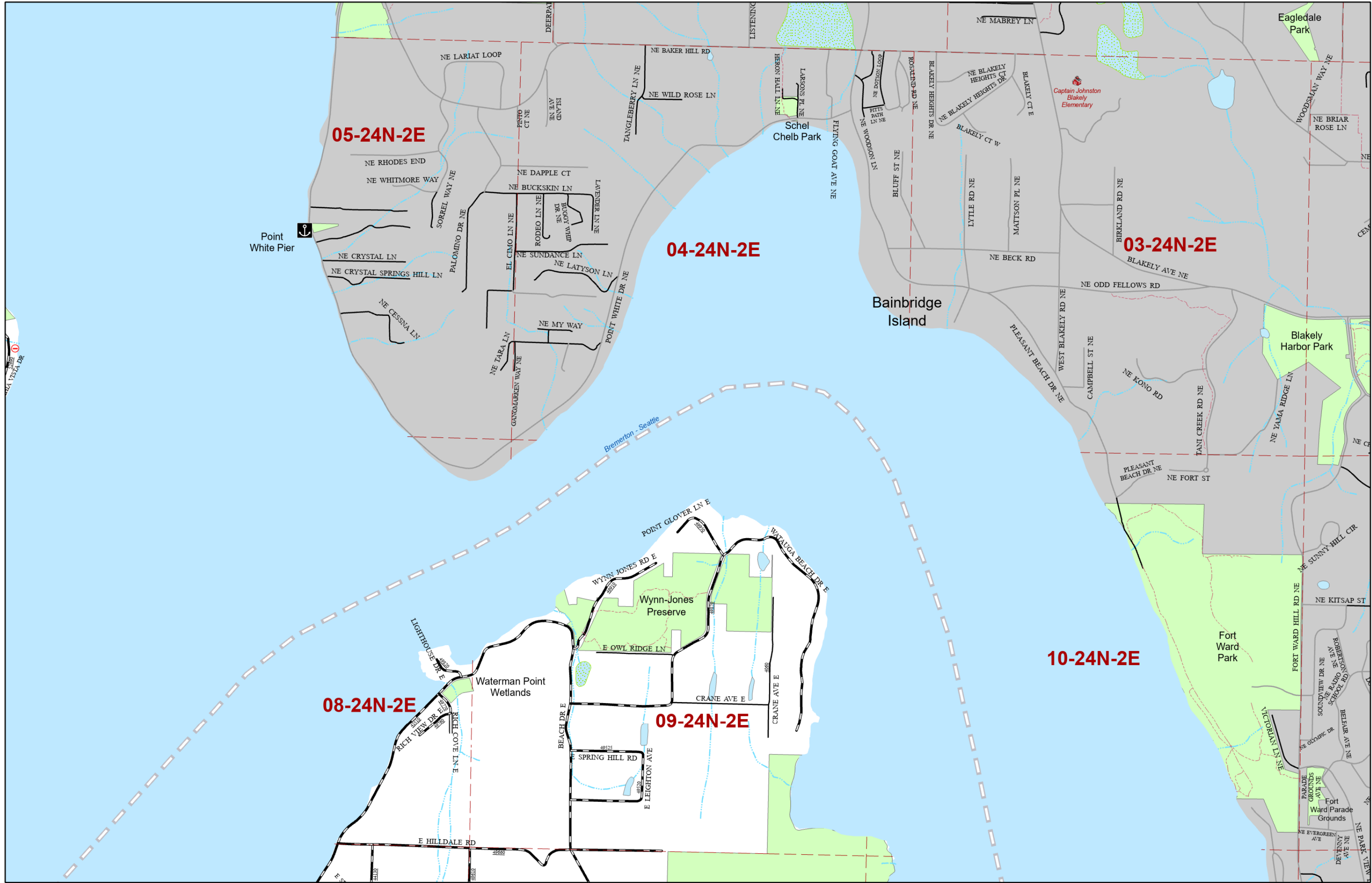
Central / City

42

Page 43

Central / City

42



Page 42

South / City

43

Page 44

South / City

43



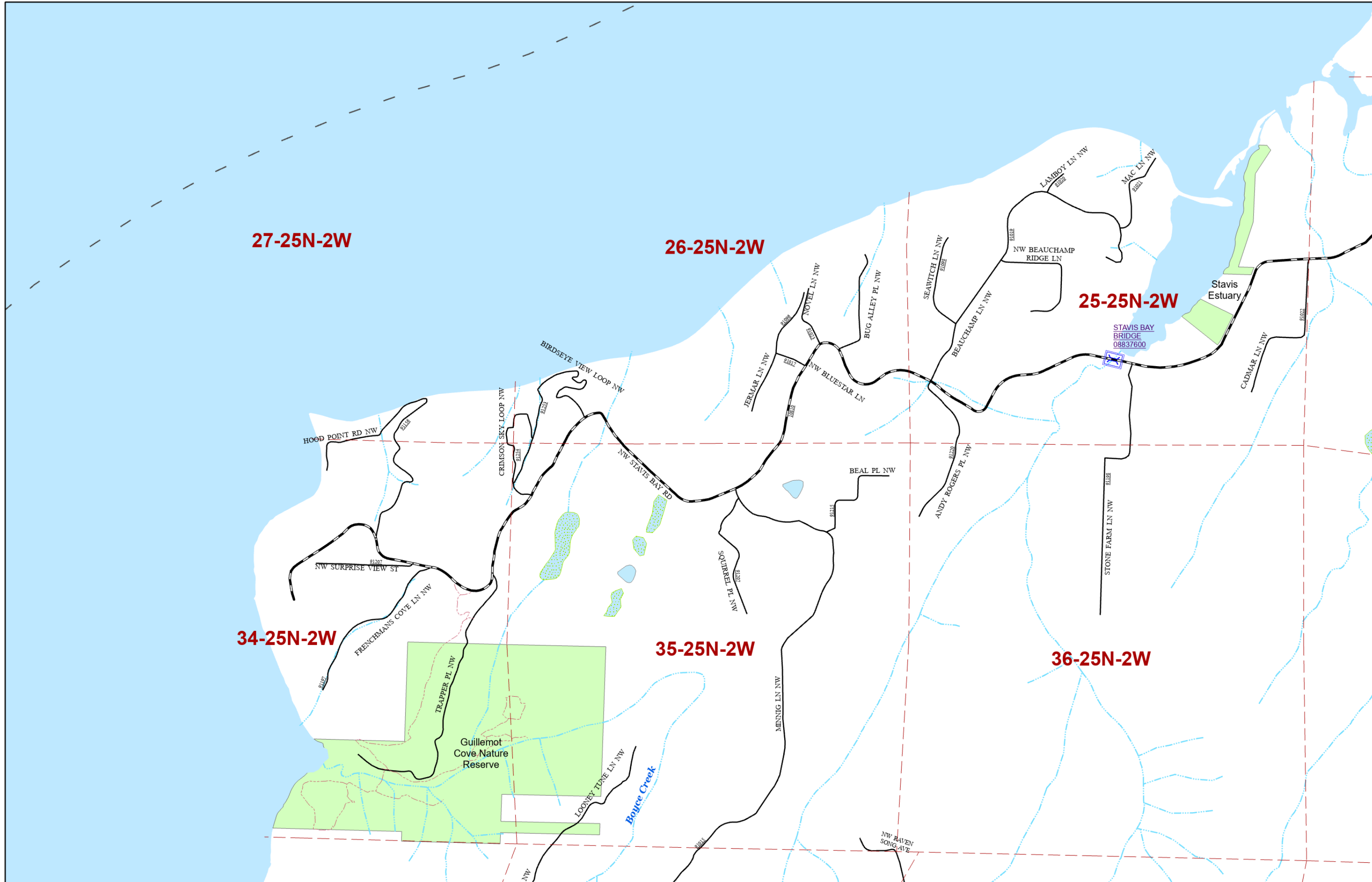
Page 43

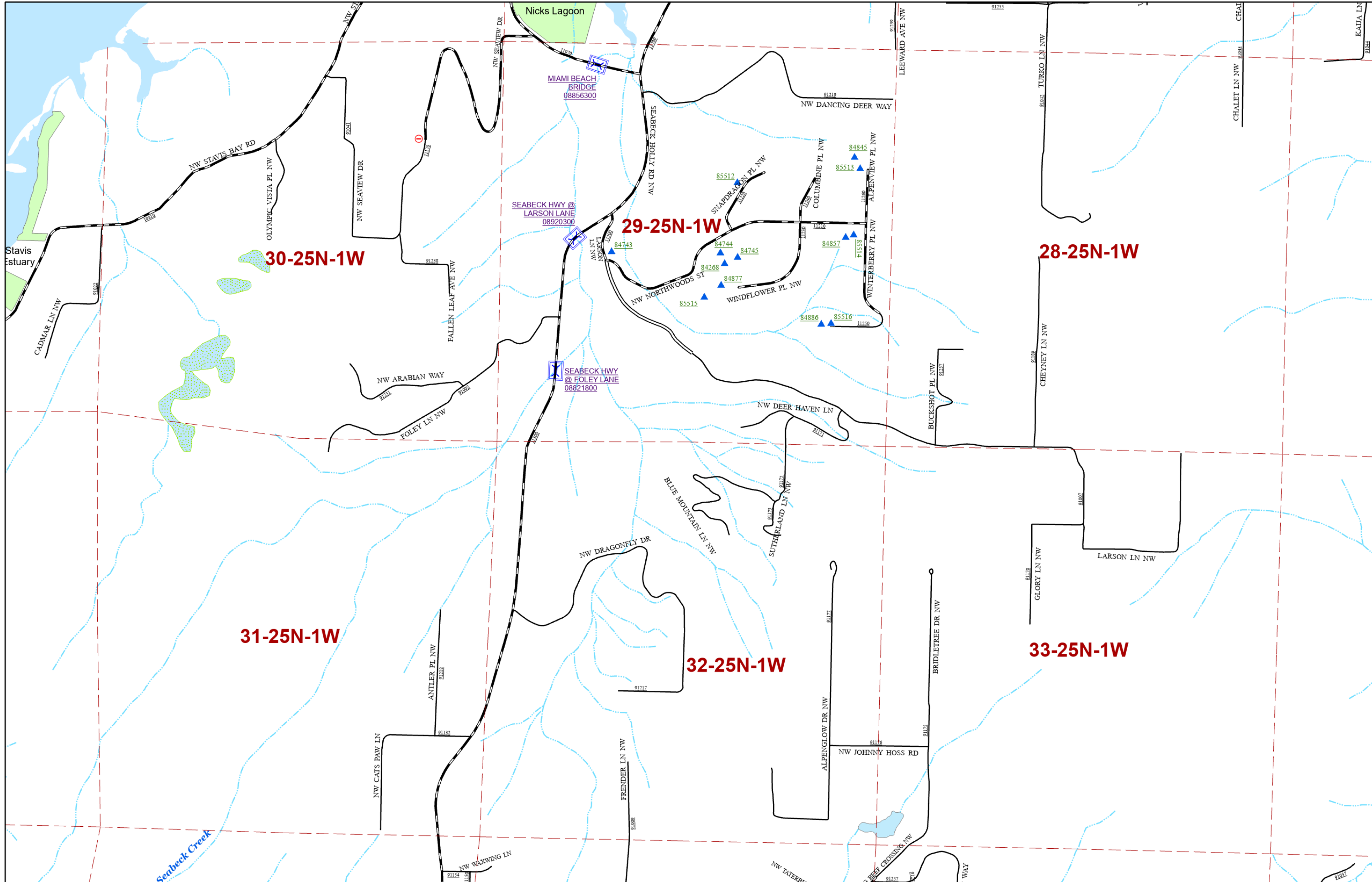
City

City

44

44





Page 45

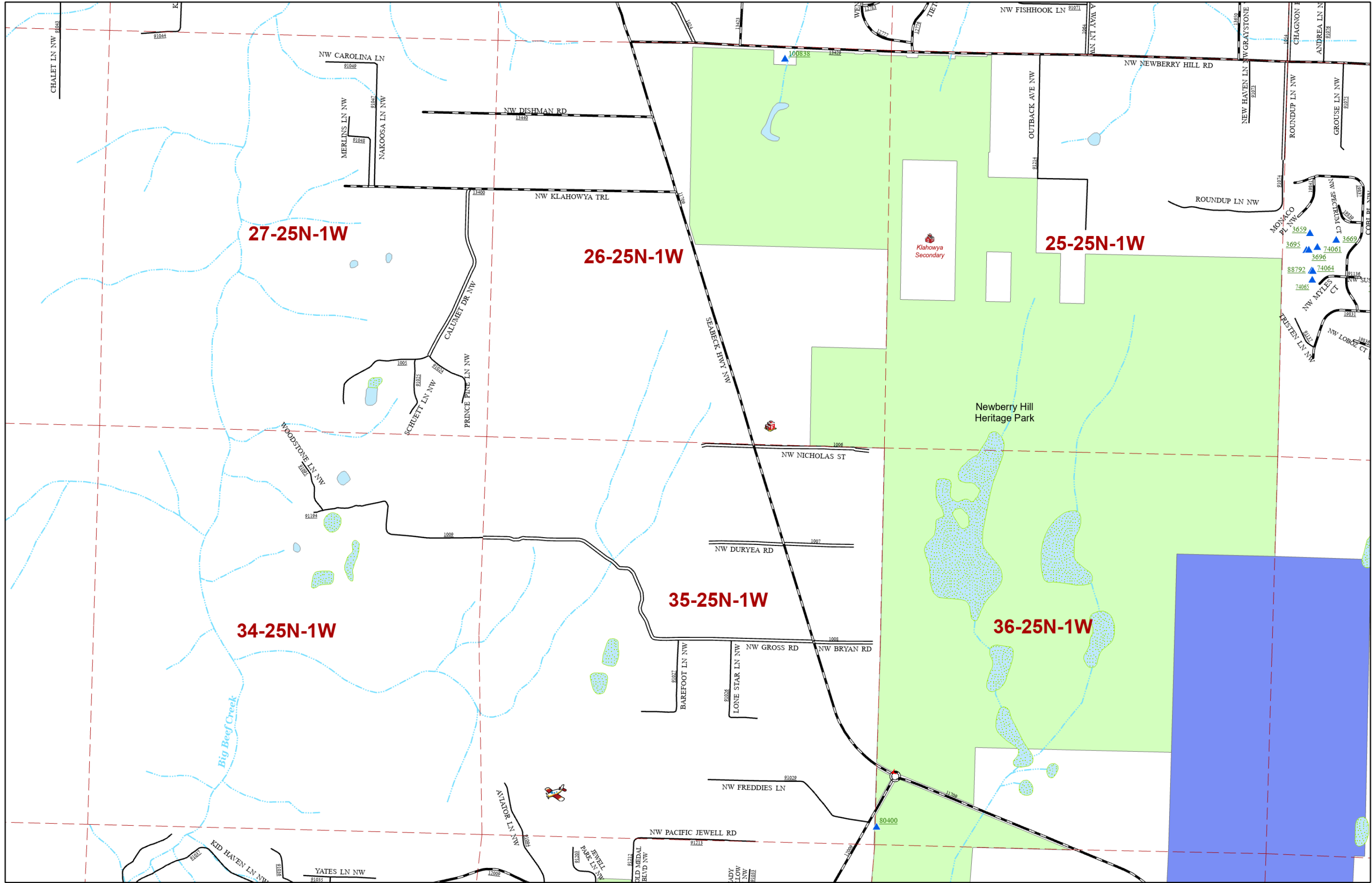
Central

46

Page 47

Central

46



Page 46

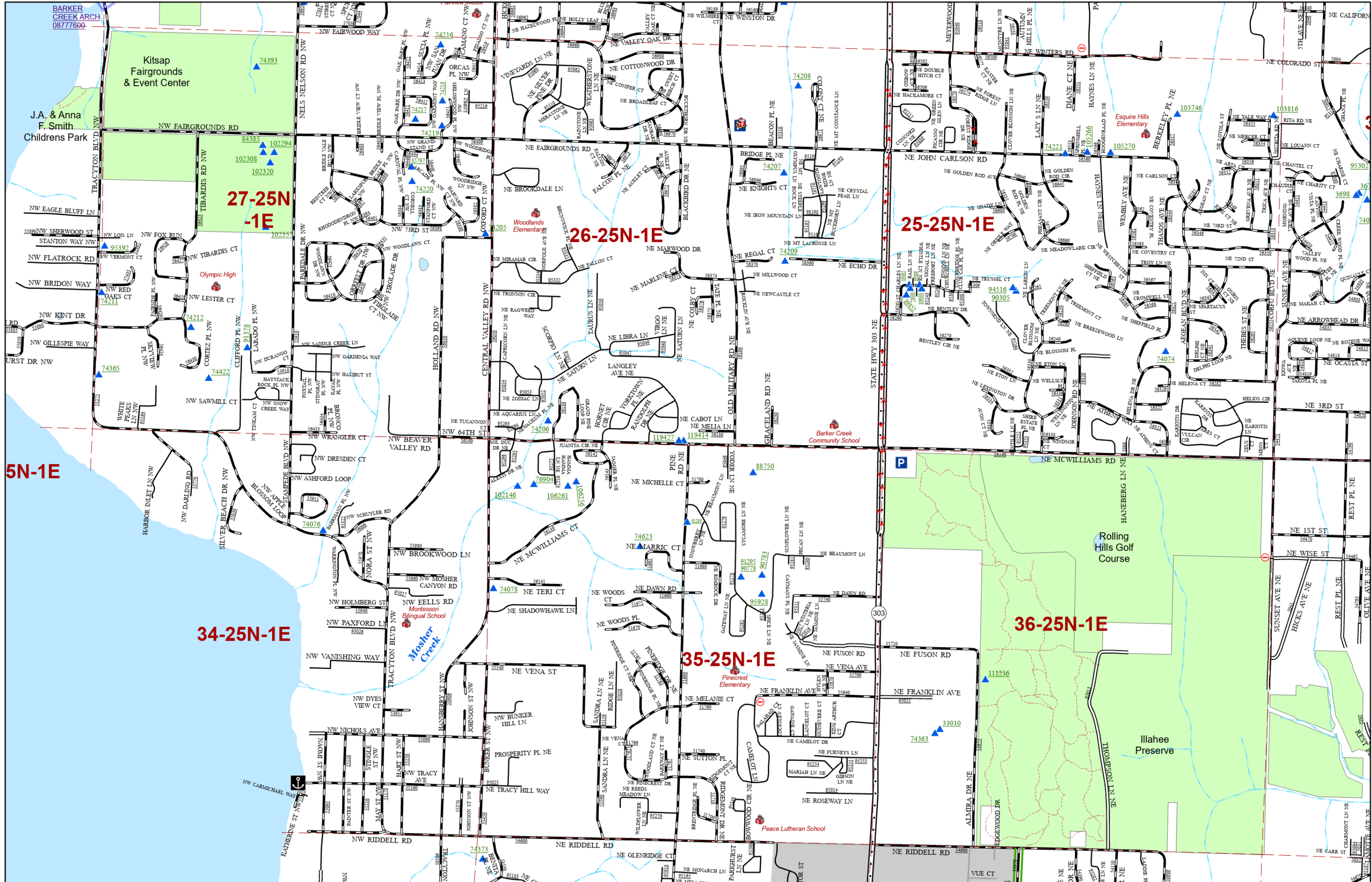
Central

47

Page 48

Central

47



Page 48

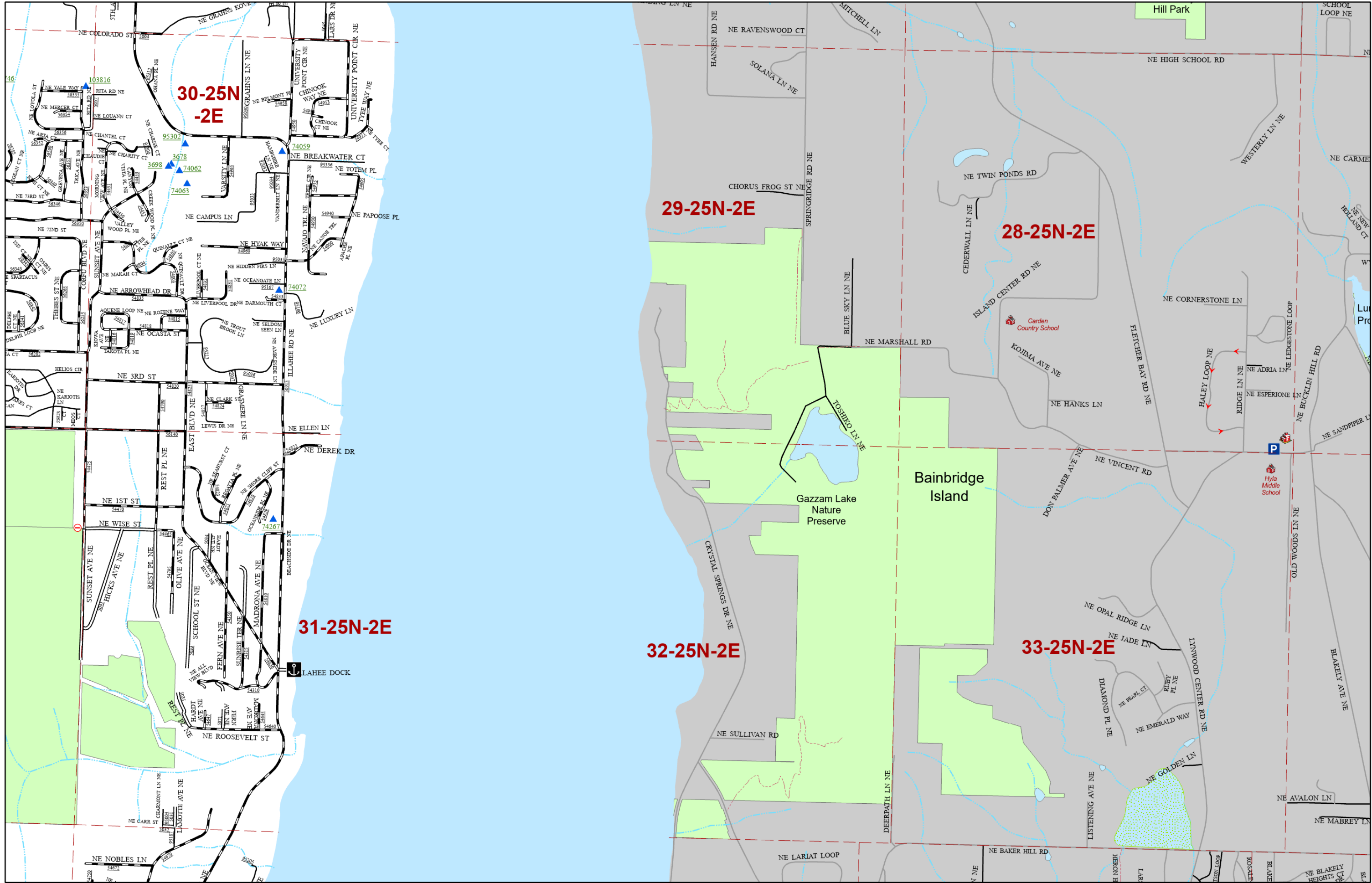
Page 50

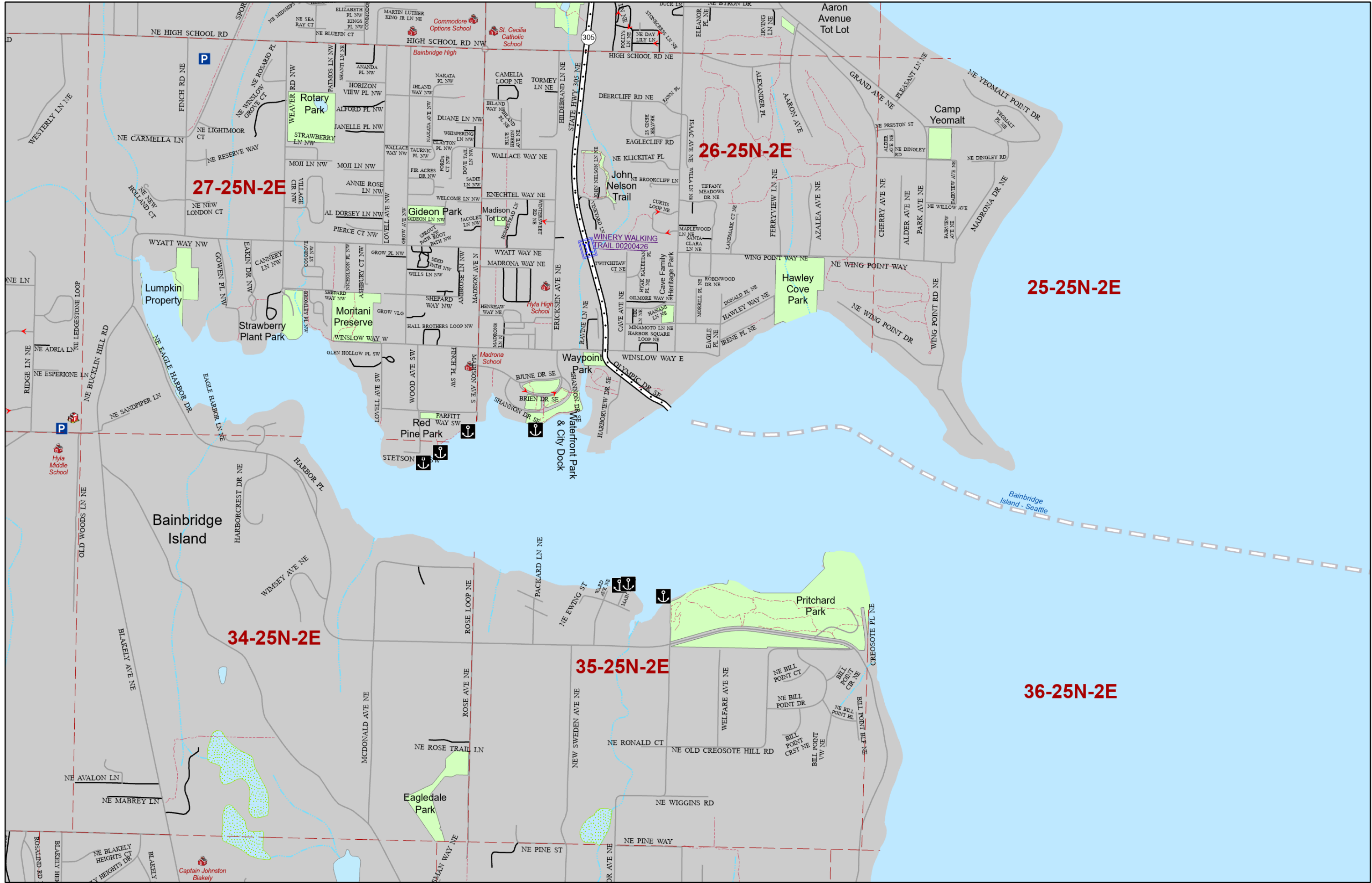
Central

Central

49

49





Page 50

City

51

City

51



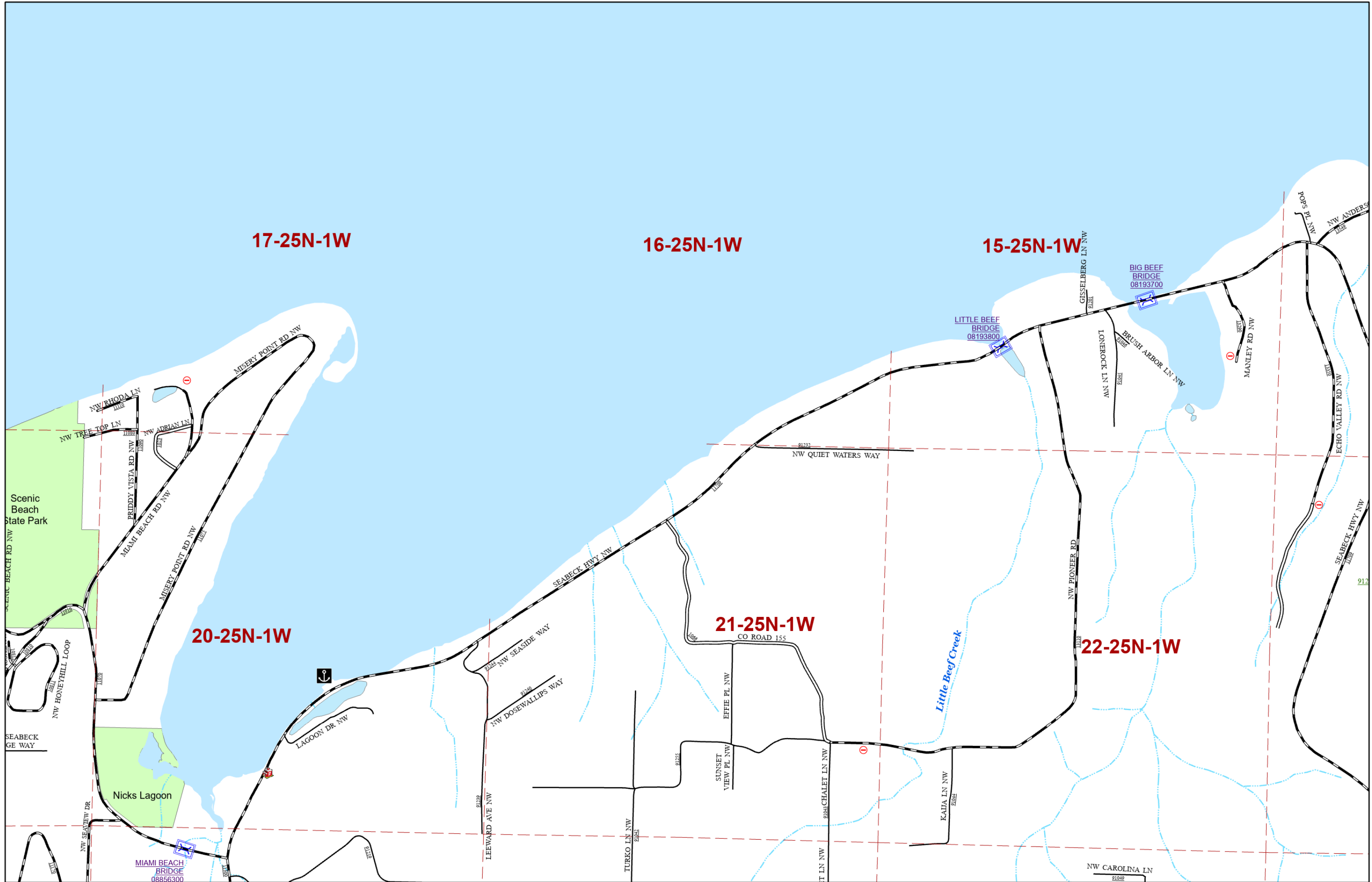
Jefferson County

18-25N-1W

19-25N-1W

Scenic Beach State Park

Nicks Lagoon



17-25N-1W

16-25N-1W

15-25N-1W

20-25N-1W

21-25N-1W

22-25N-1W

Little Beef Creek

Page 52

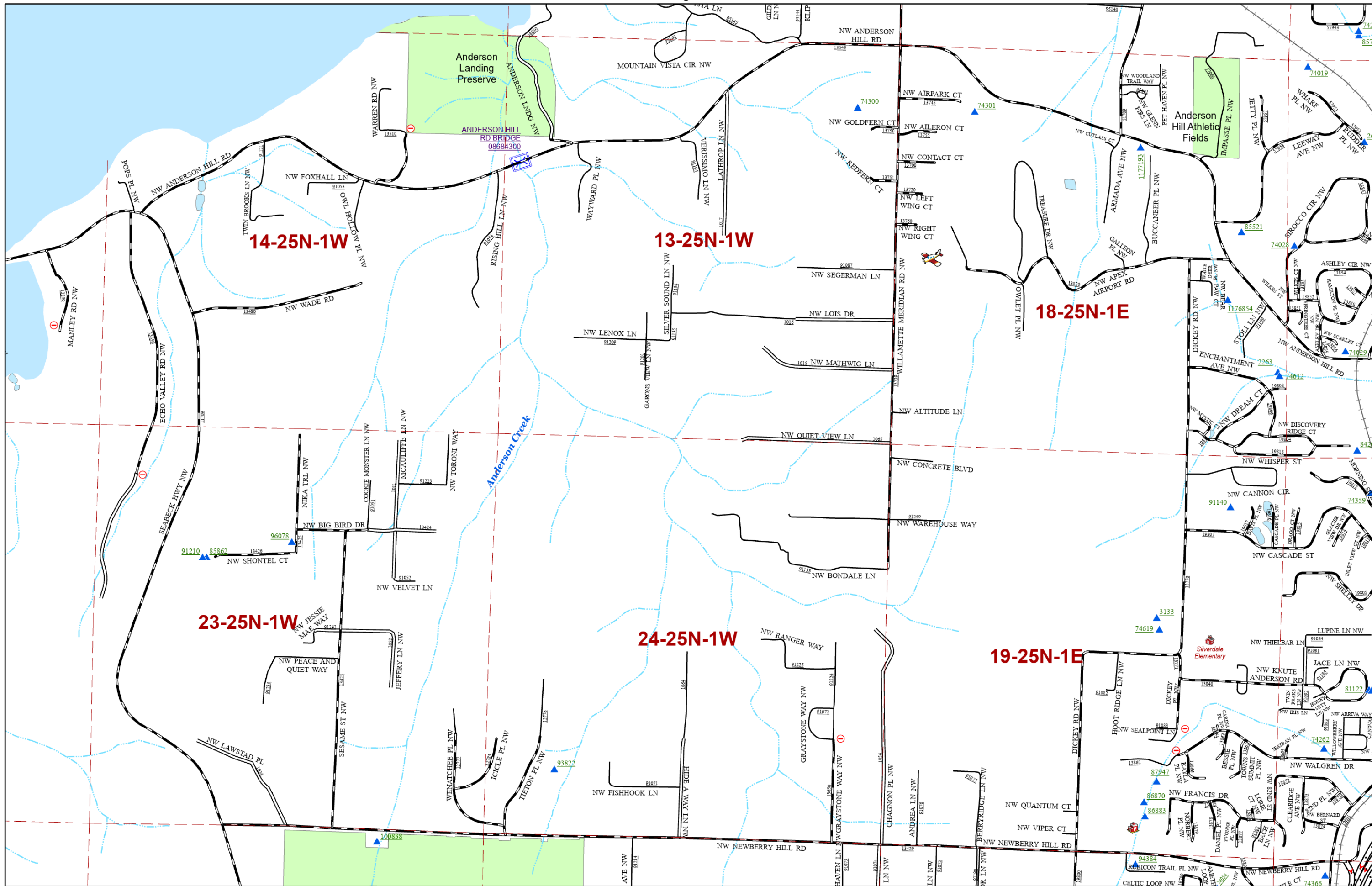
Central

Page 54

Central

53

53



Page 53

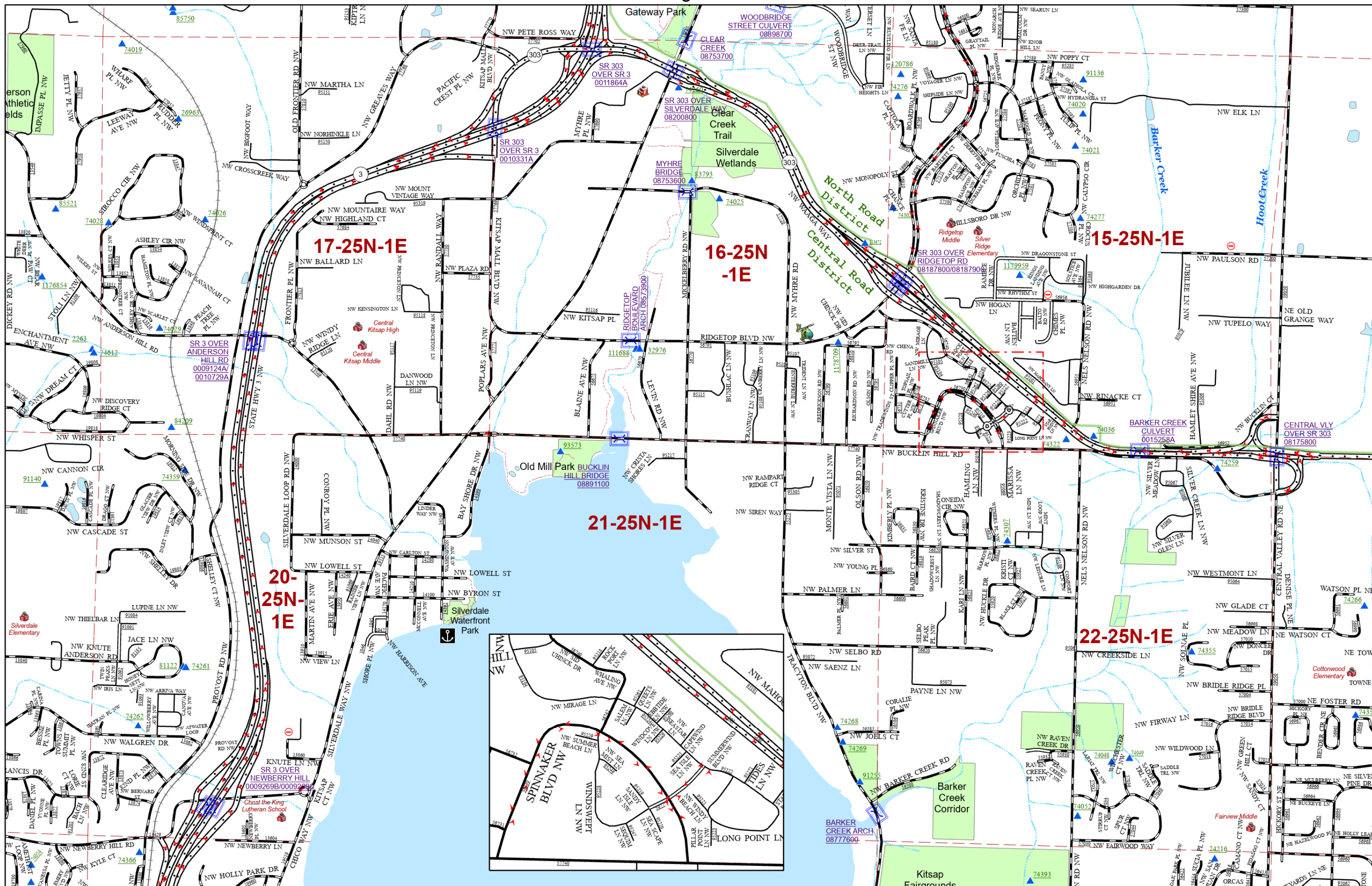
Central

Page 55

Central

54

54



Page 54

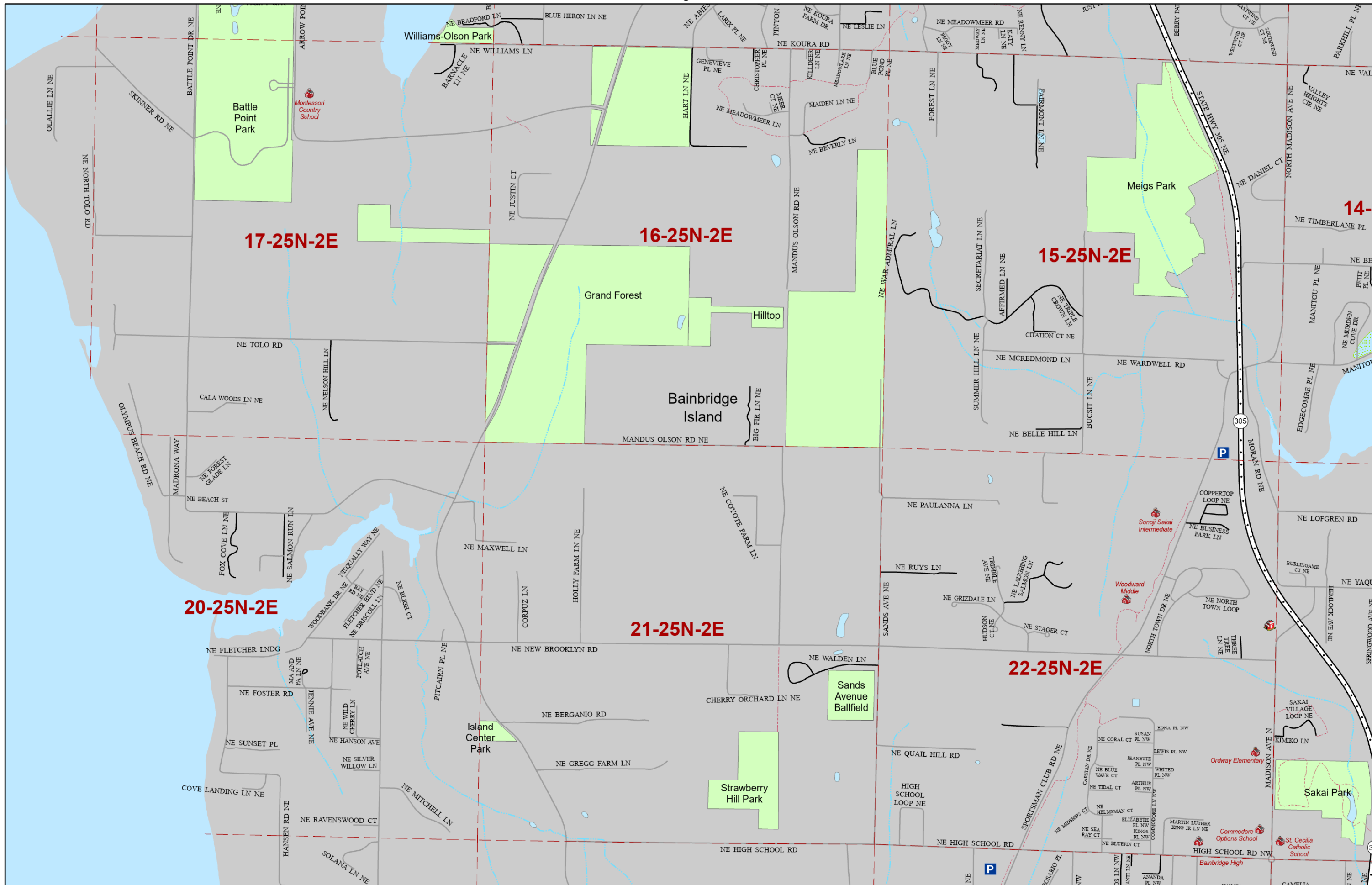
Central / North

Page 56

Central / North

55

55



Page 56

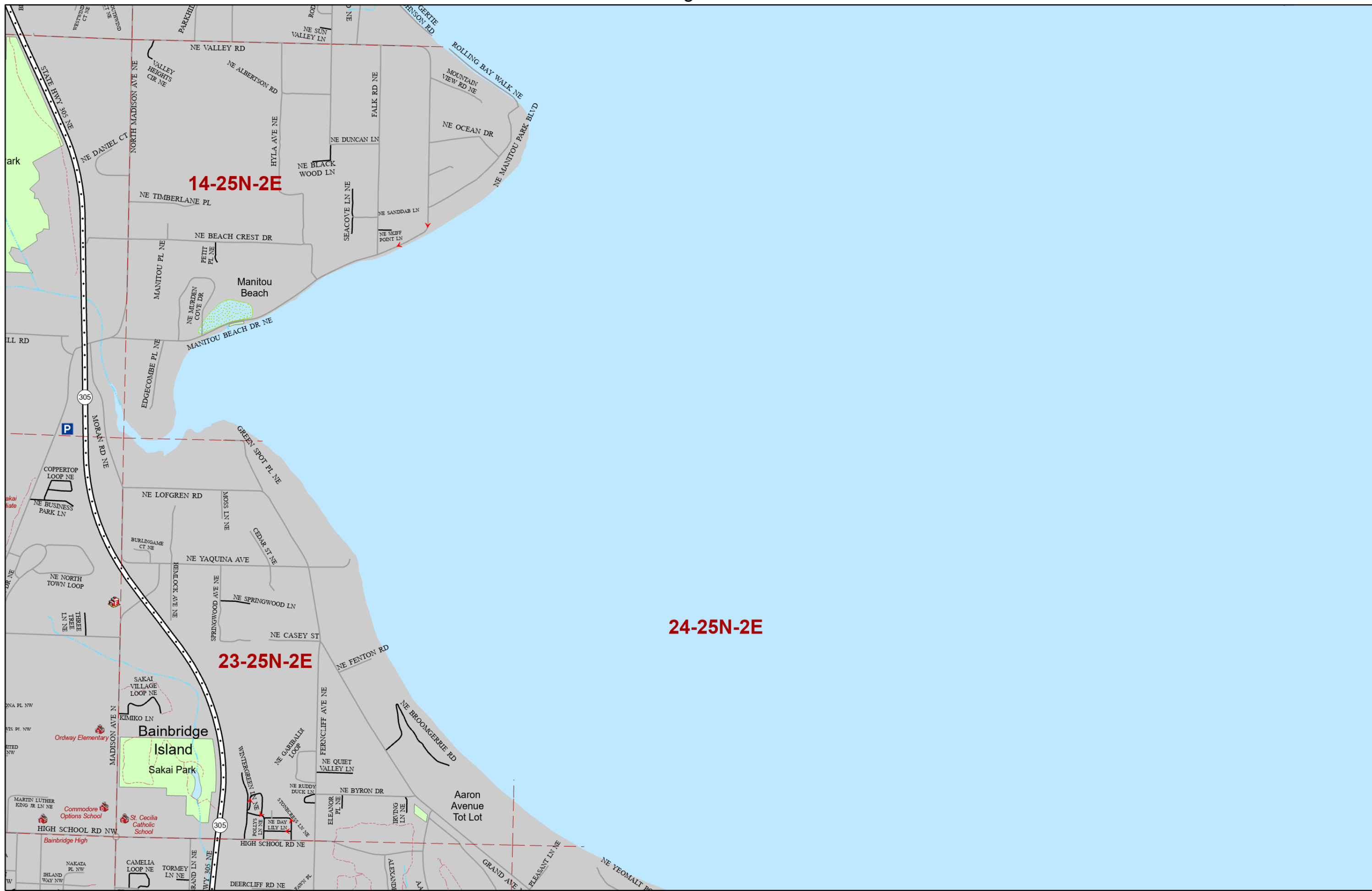
City

57

Page 58

City

57



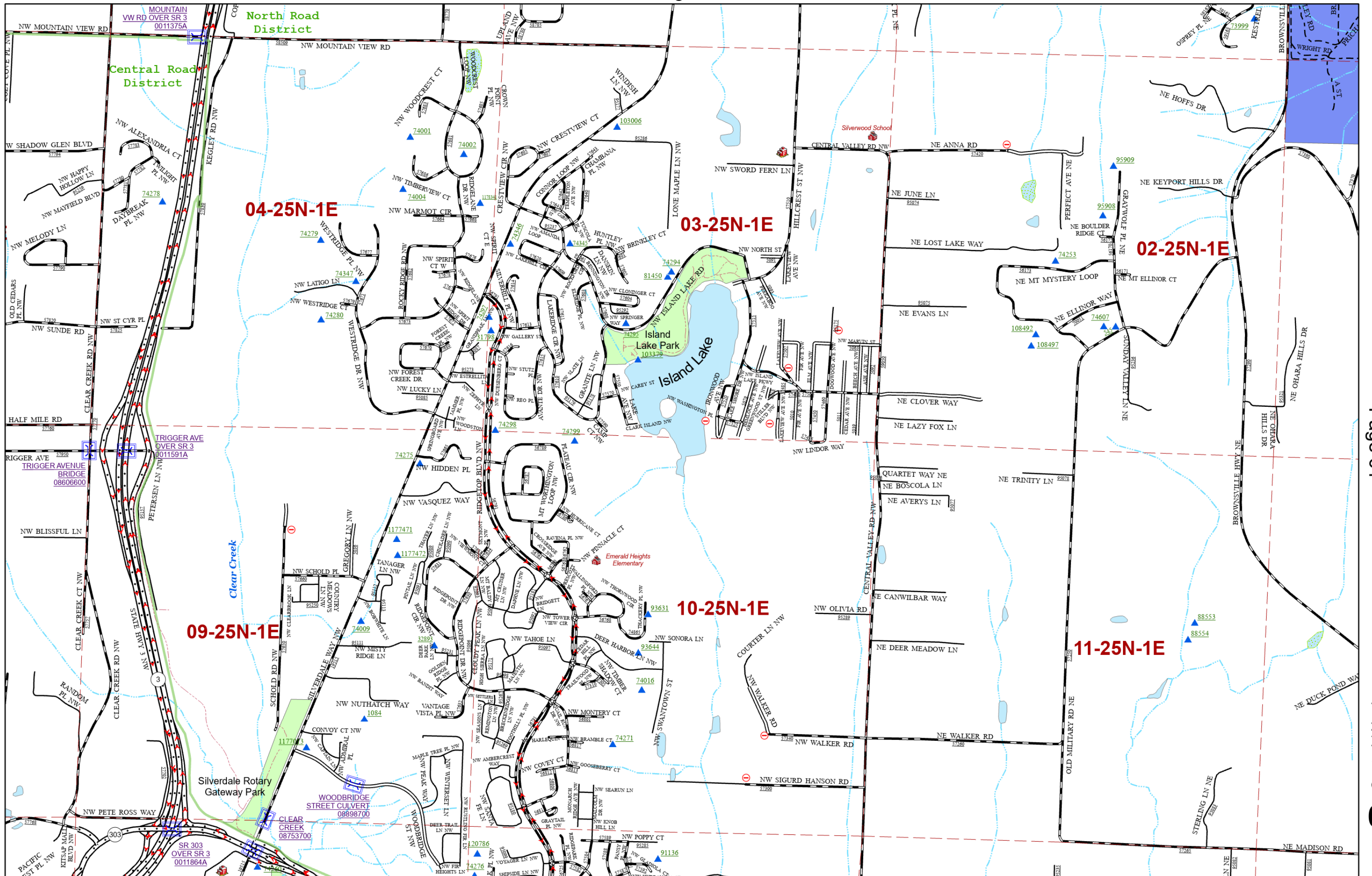
Page 57

City

58

City

58



Page 59

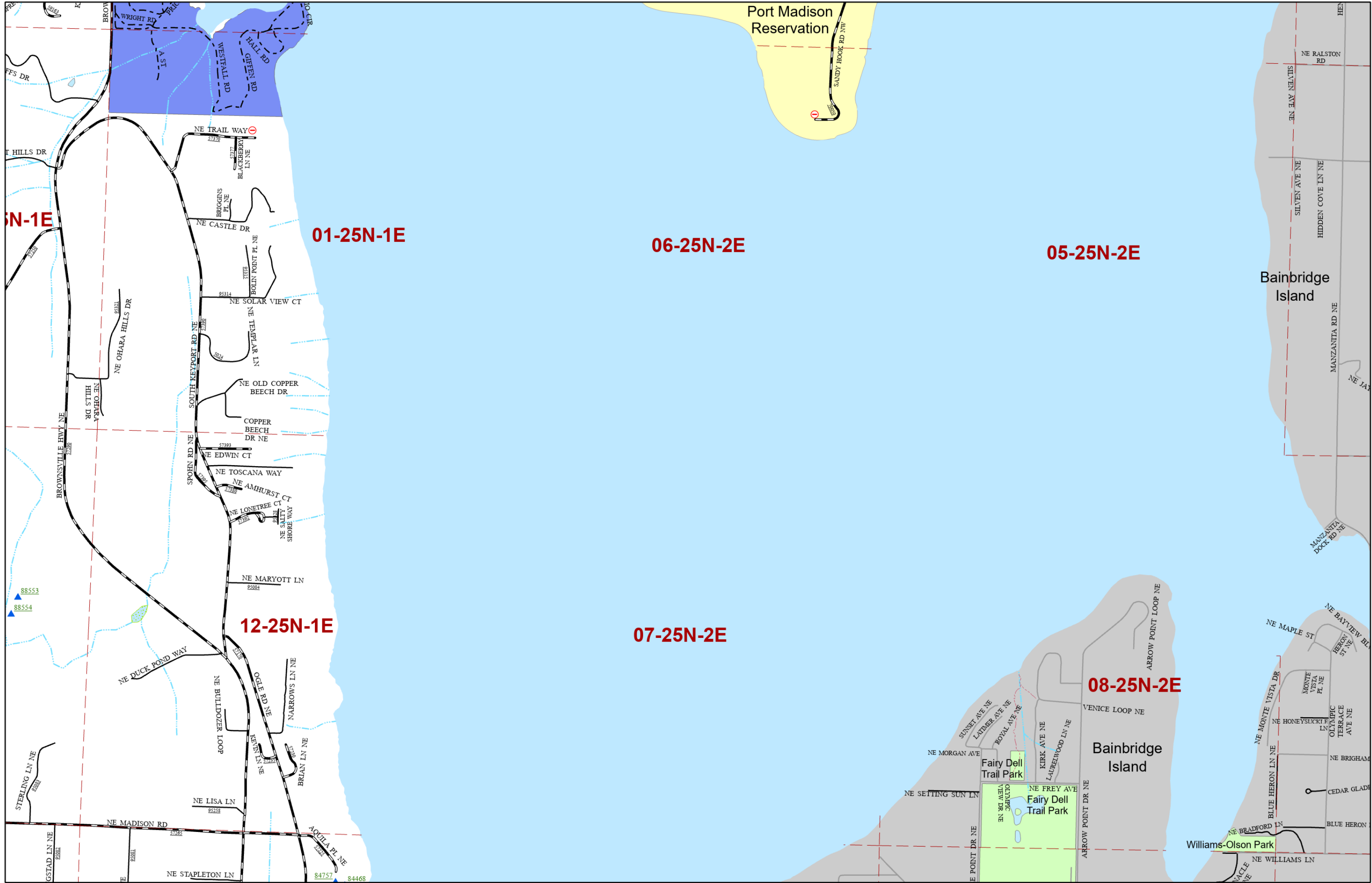
Central / North

60

Page 61

Central / North

60



Page 60

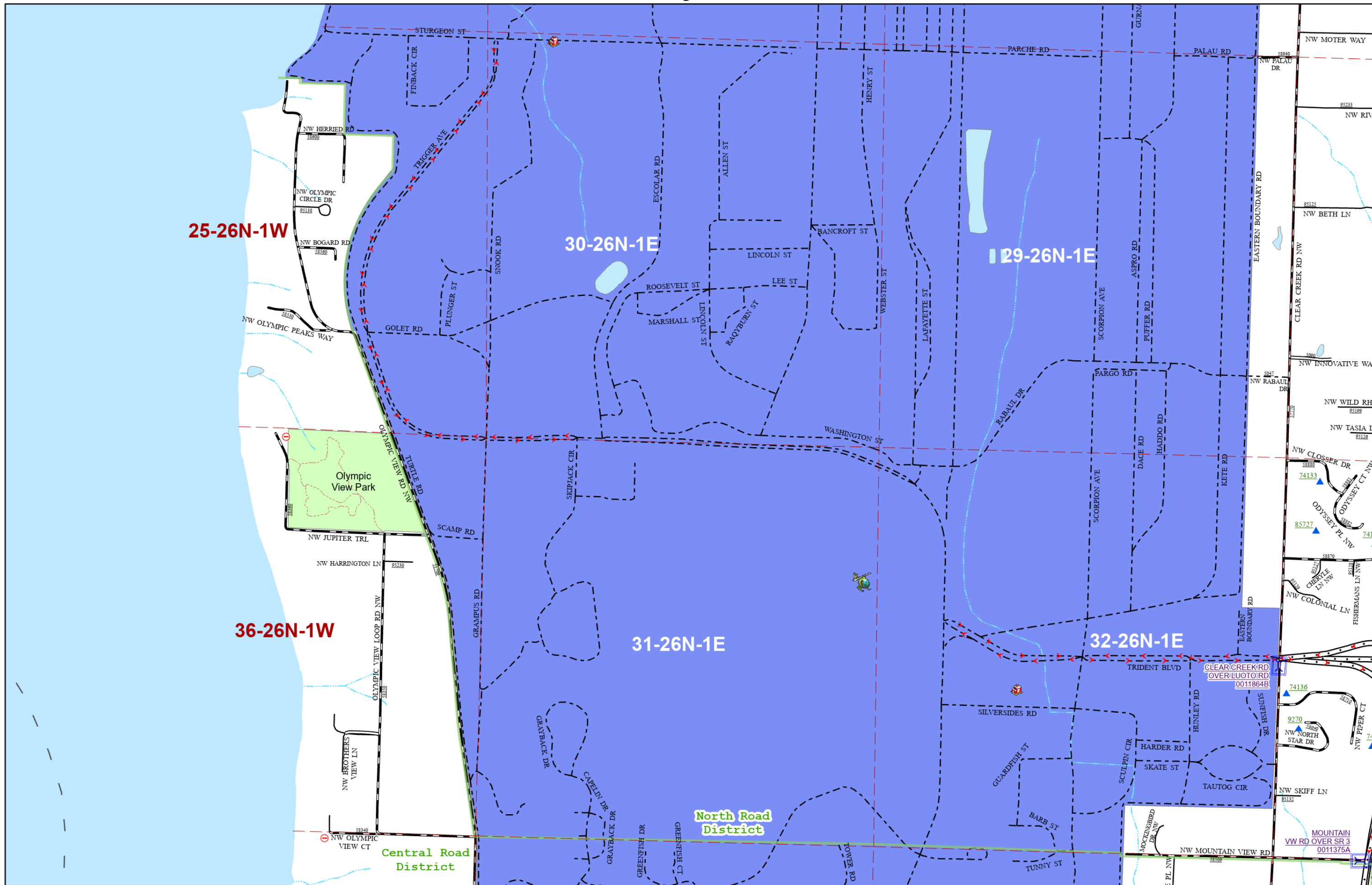
North / City

61

Page 62

North / City

61



25-26N-1W

30-26N-1E

29-26N-1E

31-26N-1E

32-26N-1E

36-26N-1W

Olympic View Park

North Road District

Central Road District

CLEAR CREEK RD OVER LUOTO RD 0011864B

MOUNTAIN VW RD OVER SR 3 0011375A

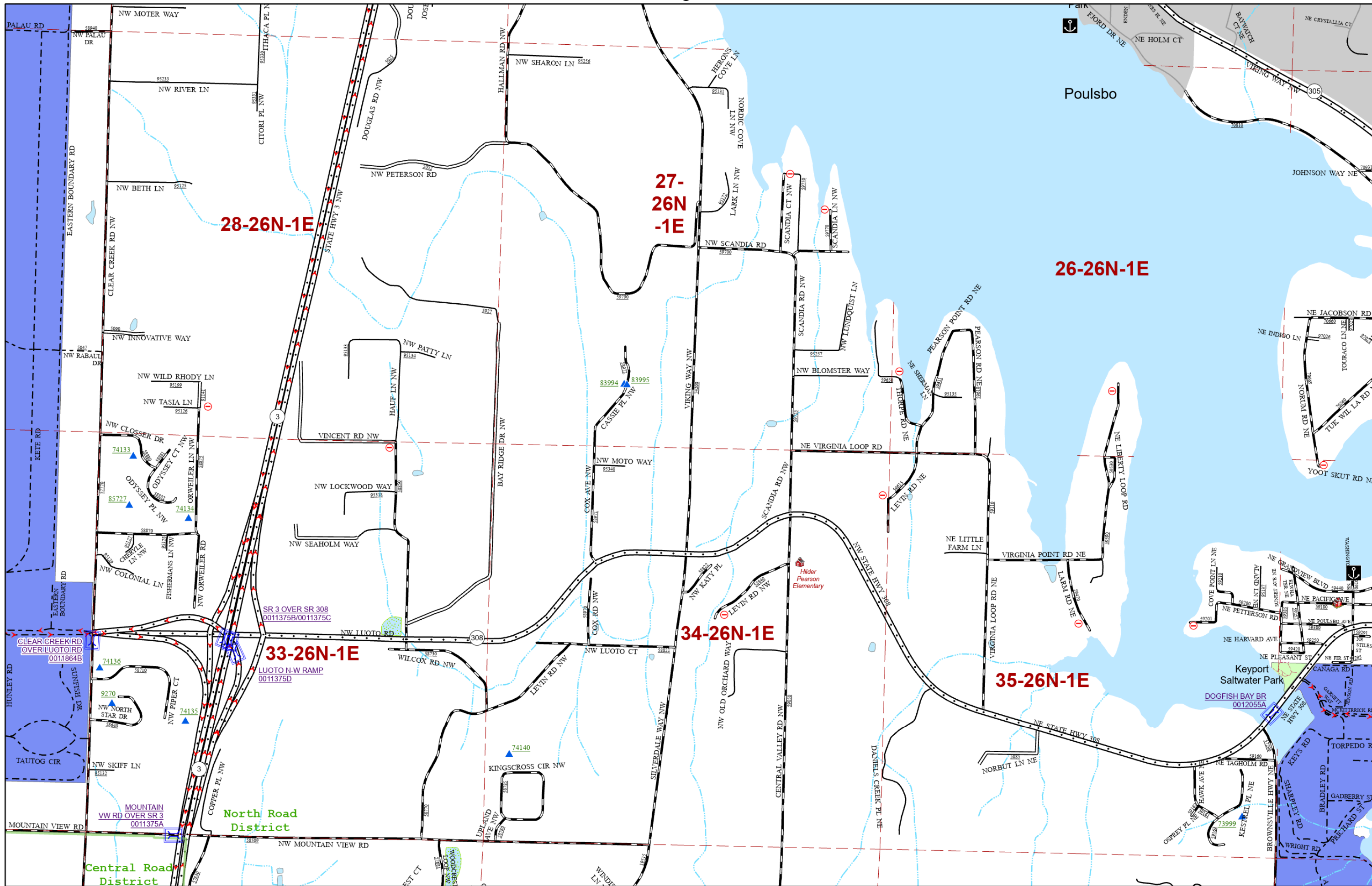
Central / North

63

Page 64

Central / North

63



Page 63

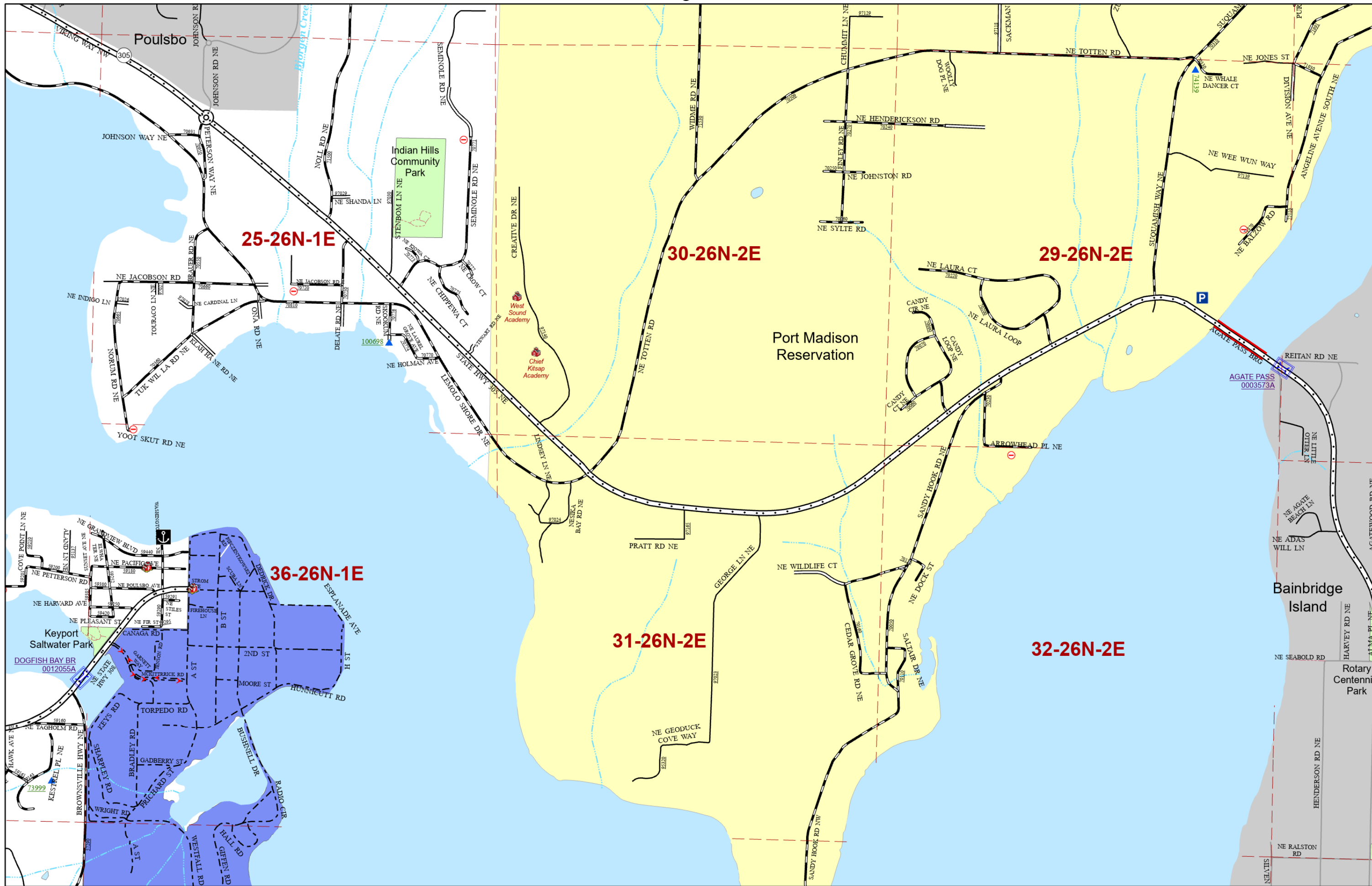
Page 65

North / City

North / City

64

64



Poulsbo

Indian Hills Community Park

Port Madison Reservation

Bainbridge Island

25-26N-1E

30-26N-2E

29-26N-2E

36-26N-1E

31-26N-2E

32-26N-2E

Page 64

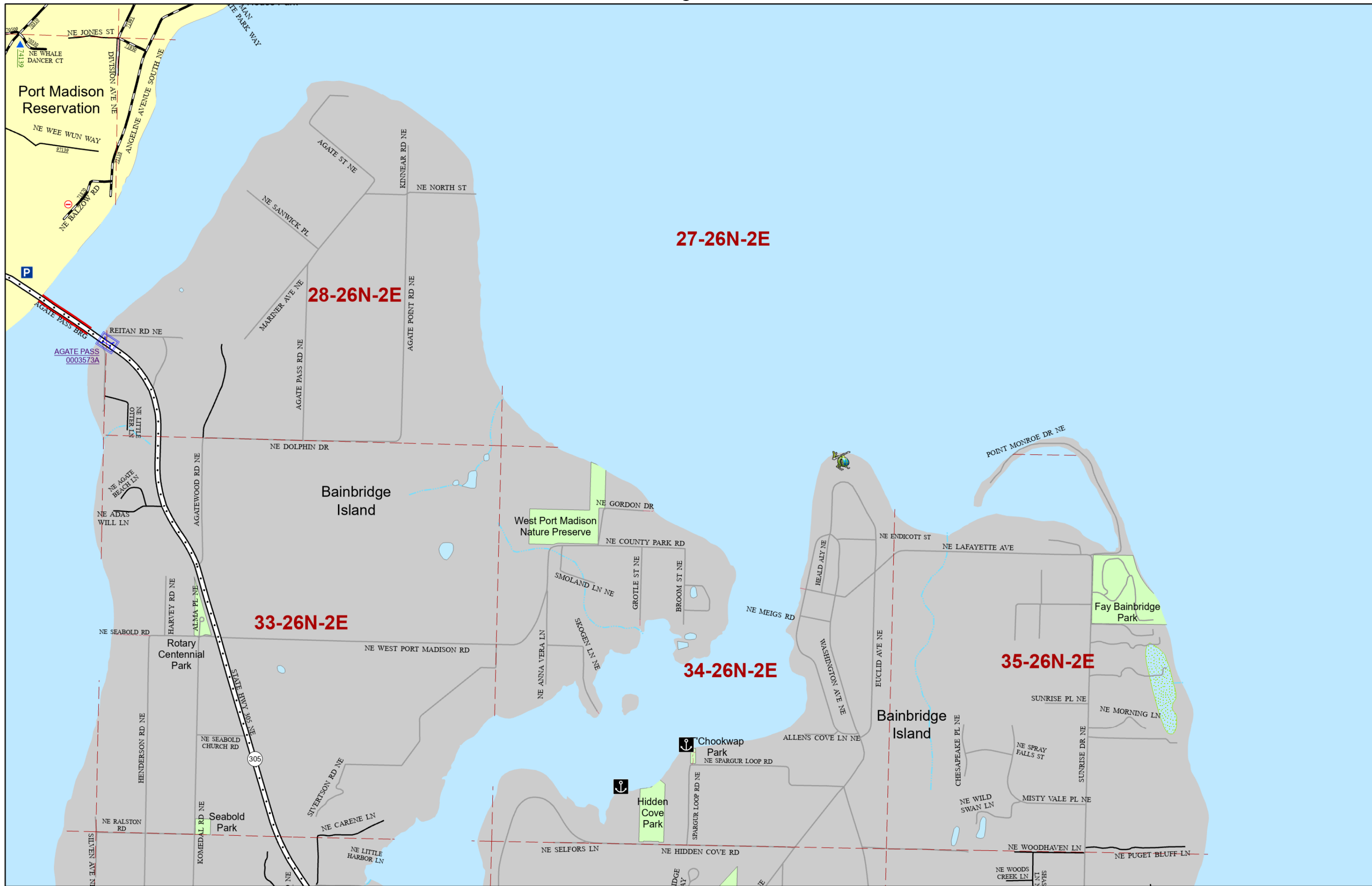
North / City

65

Page 66

North / City

65



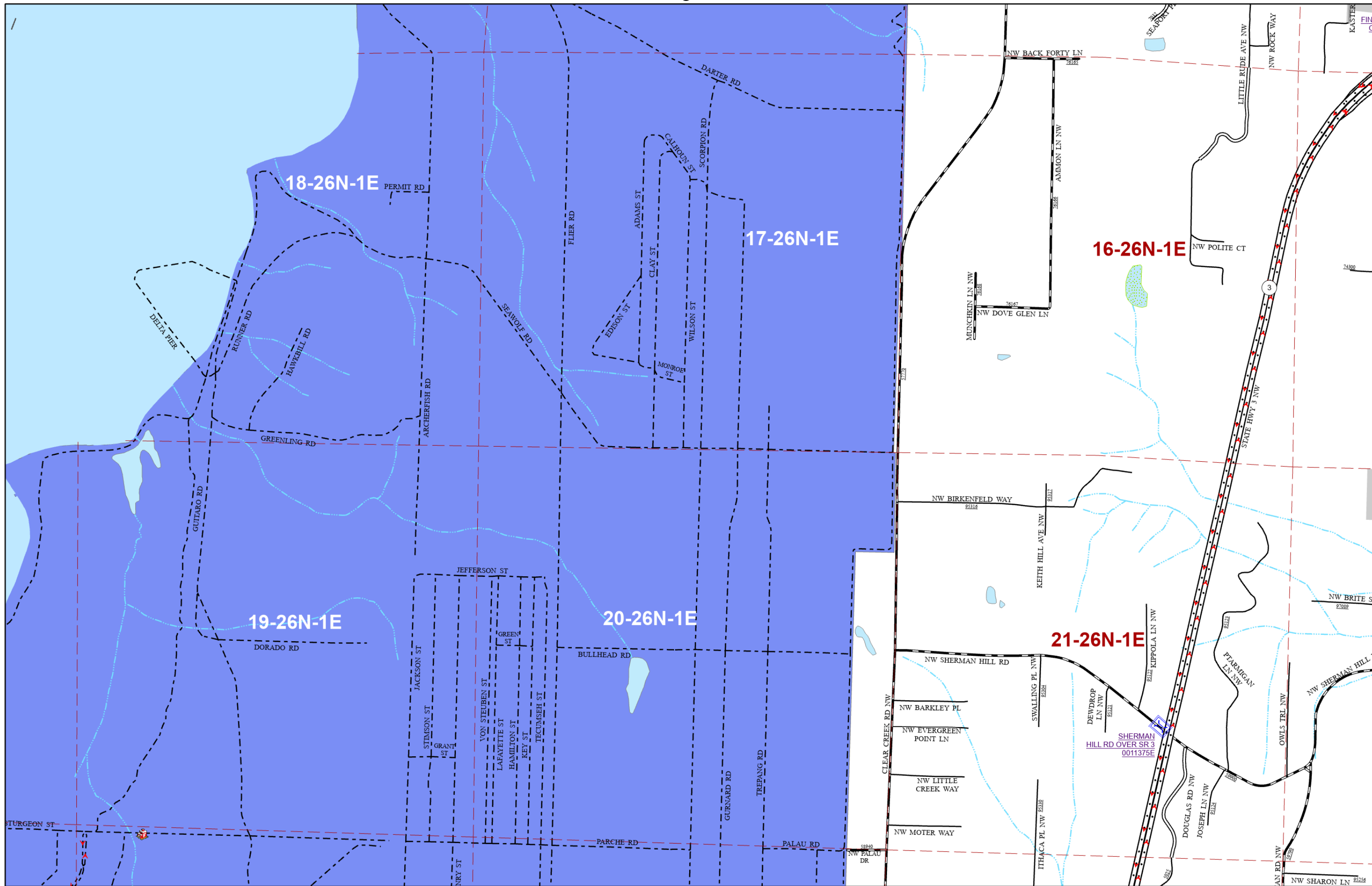
Page 65

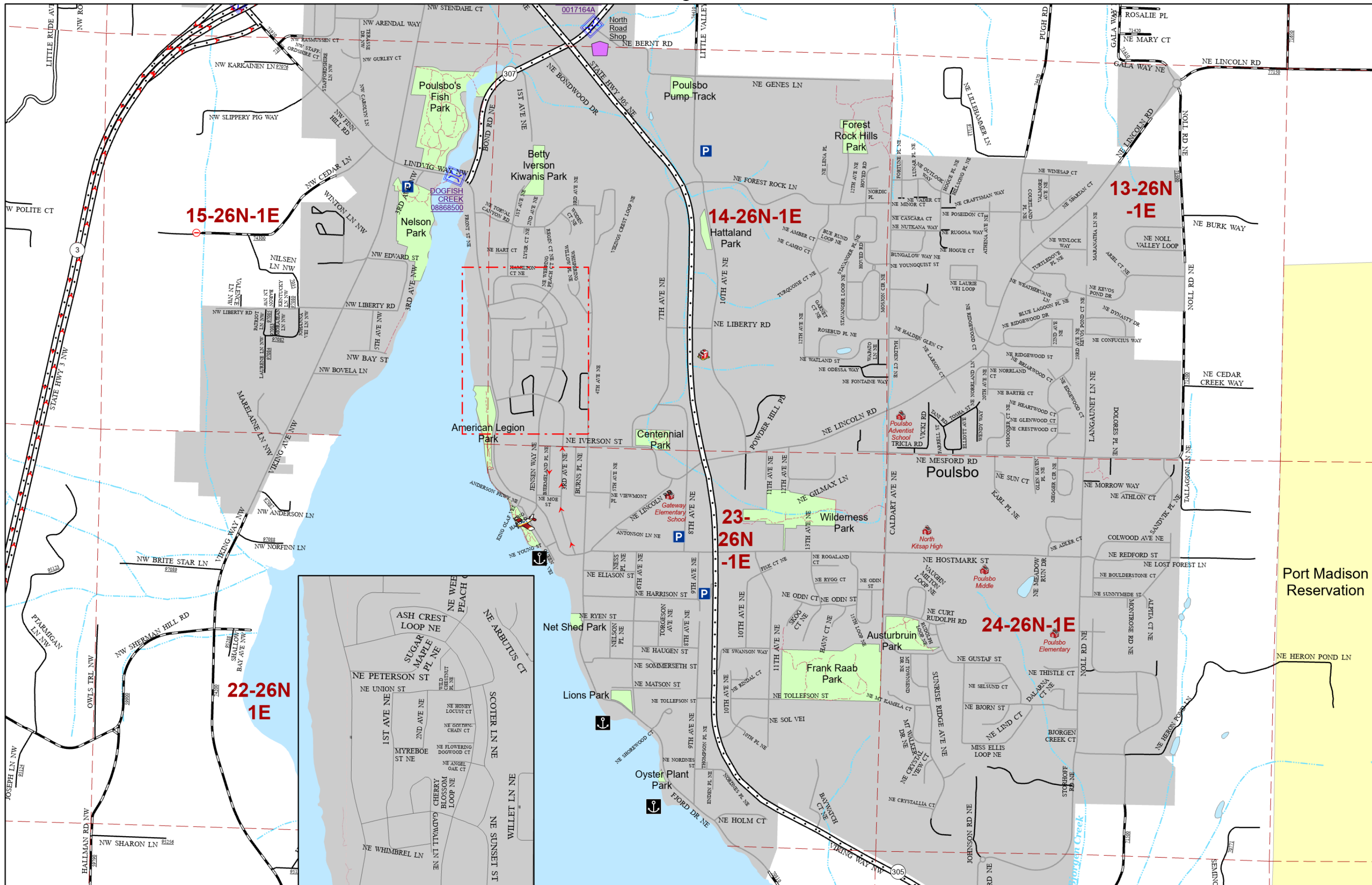
North / City

66

North / City

66





Page 67

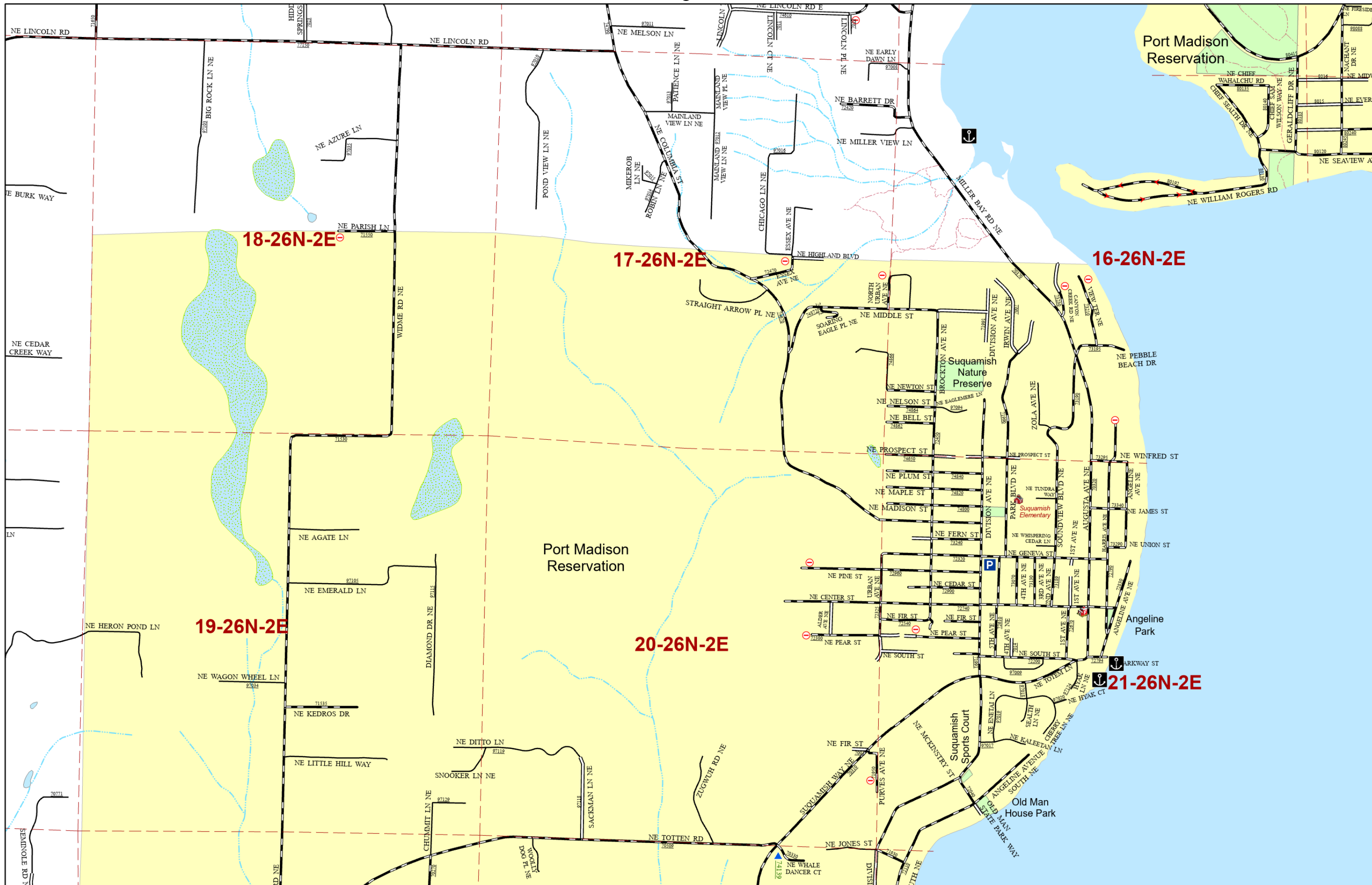
North / City

68

Page 69

North / City

68



Page 68

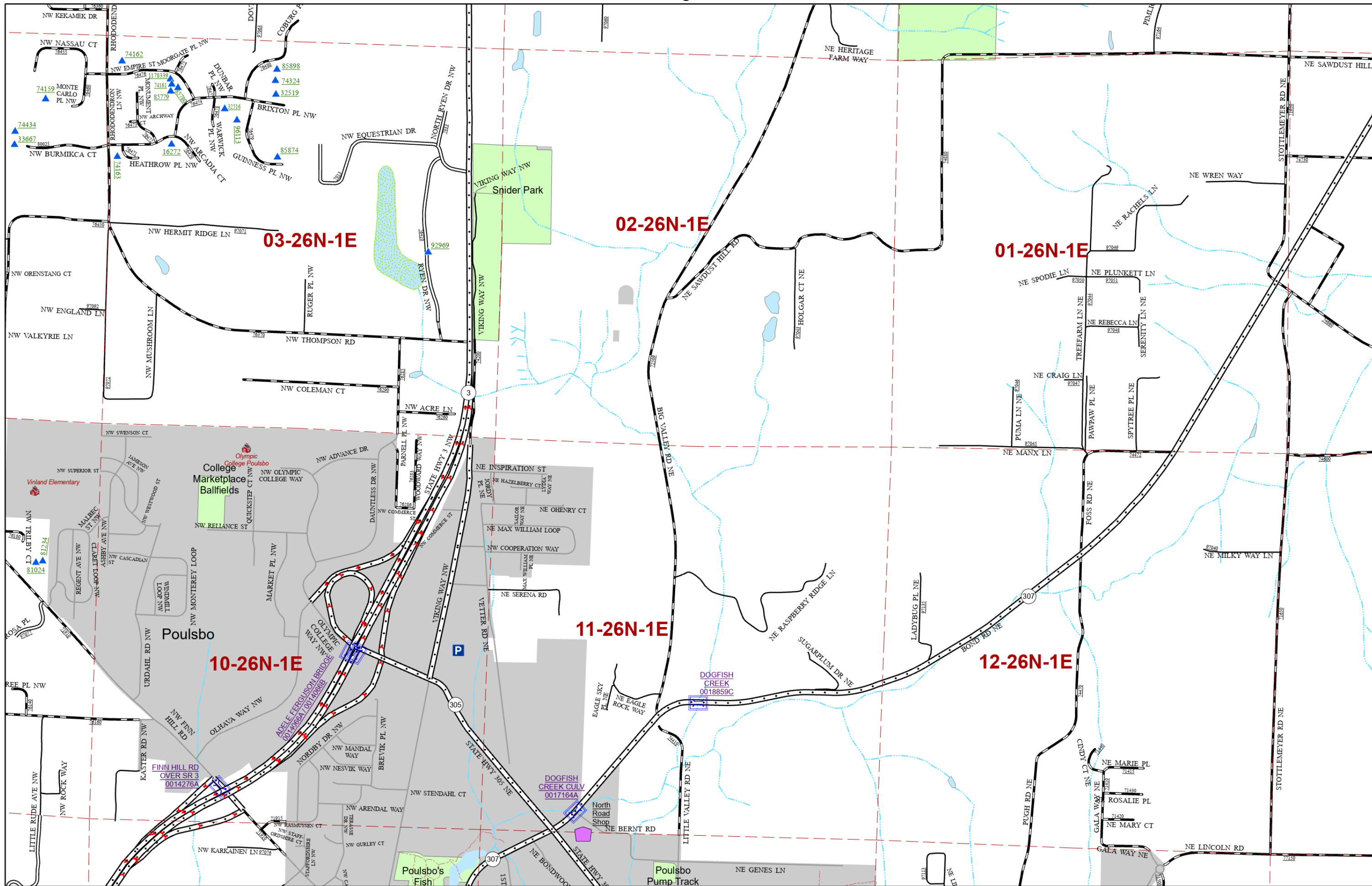
North

69

Page 70

North

69



Page 71

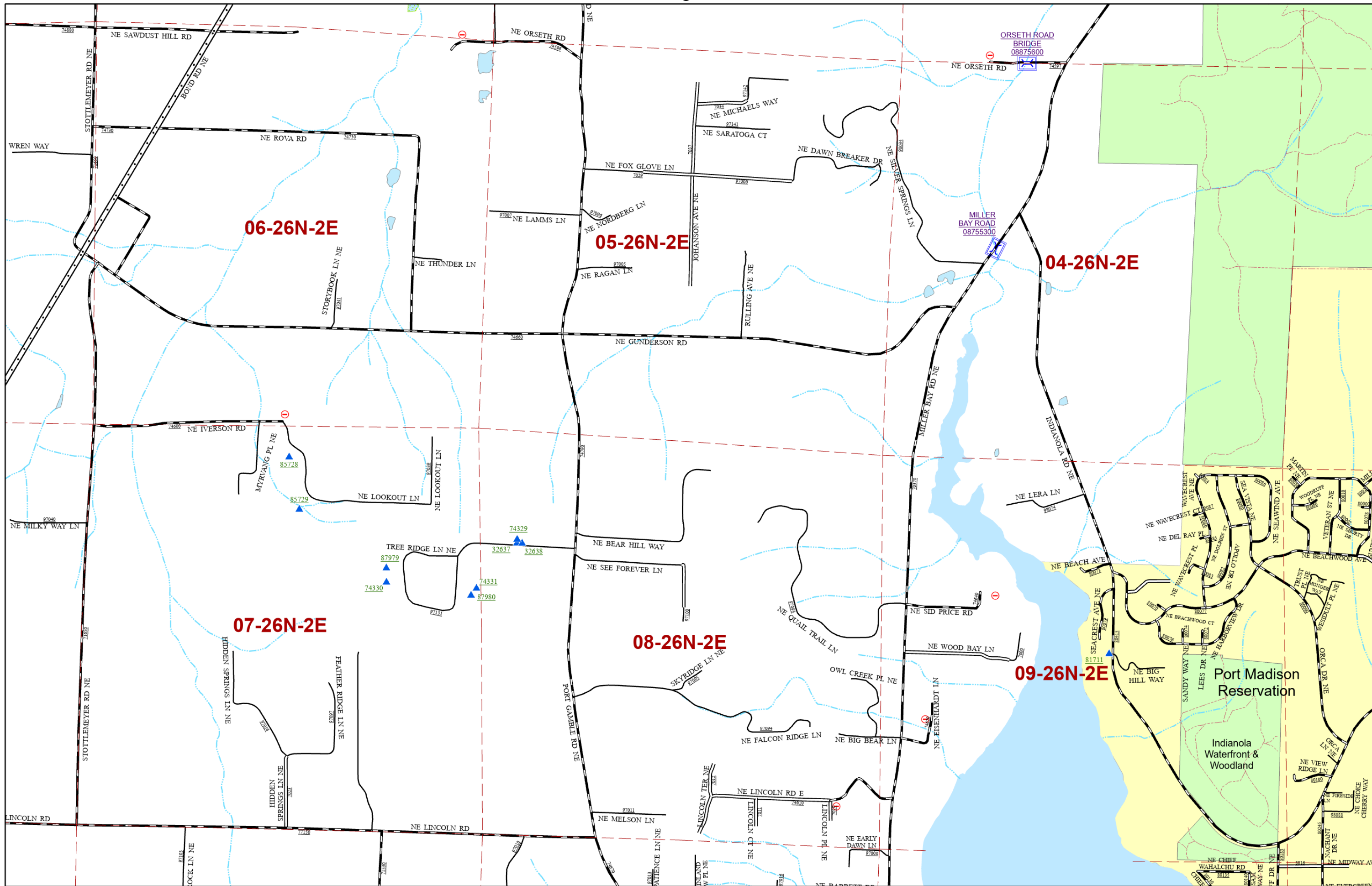
North / City

Page 73

North / City

72

72



Page 72

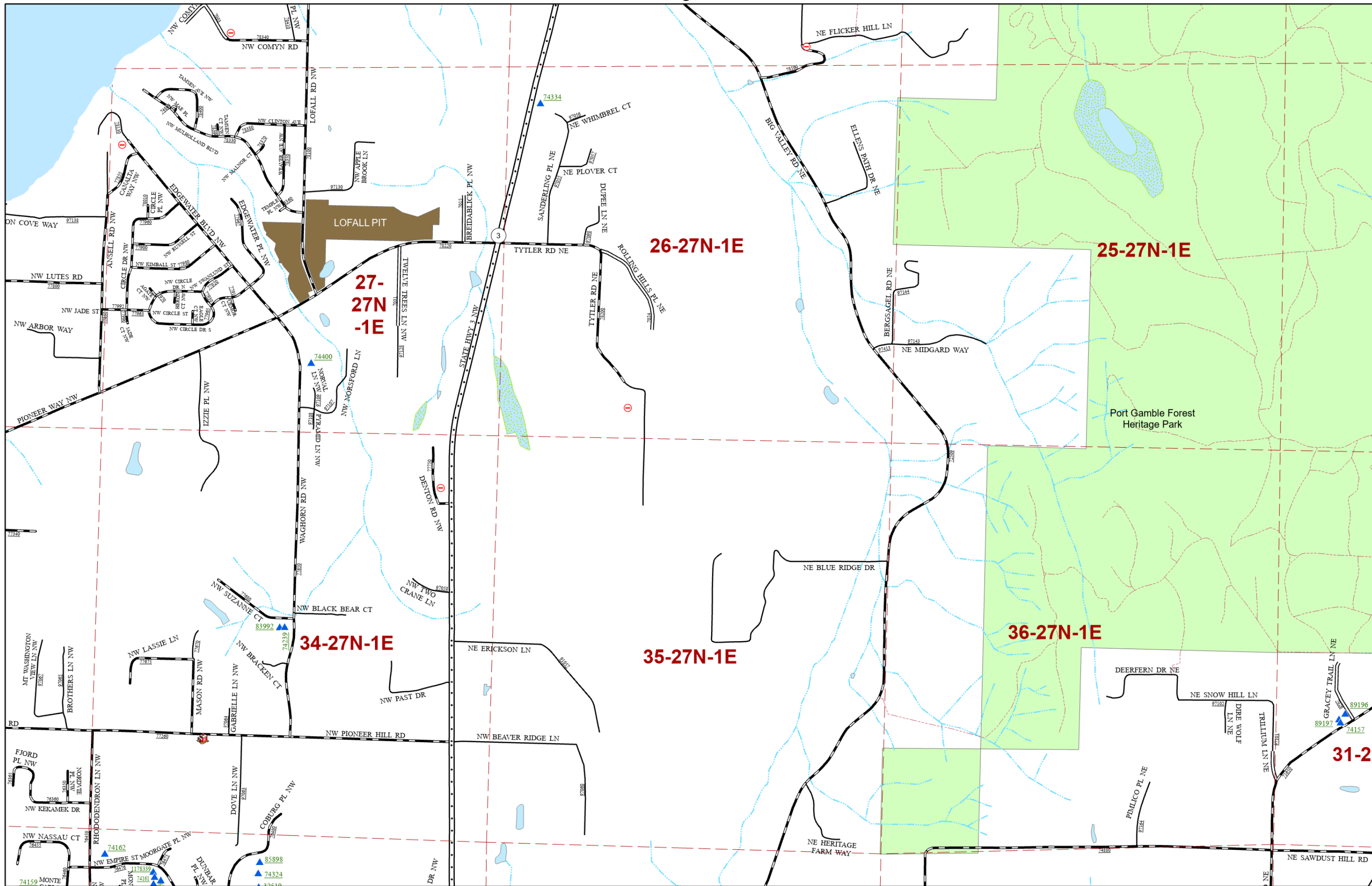
North

Page 74

North

73

73



Page 75

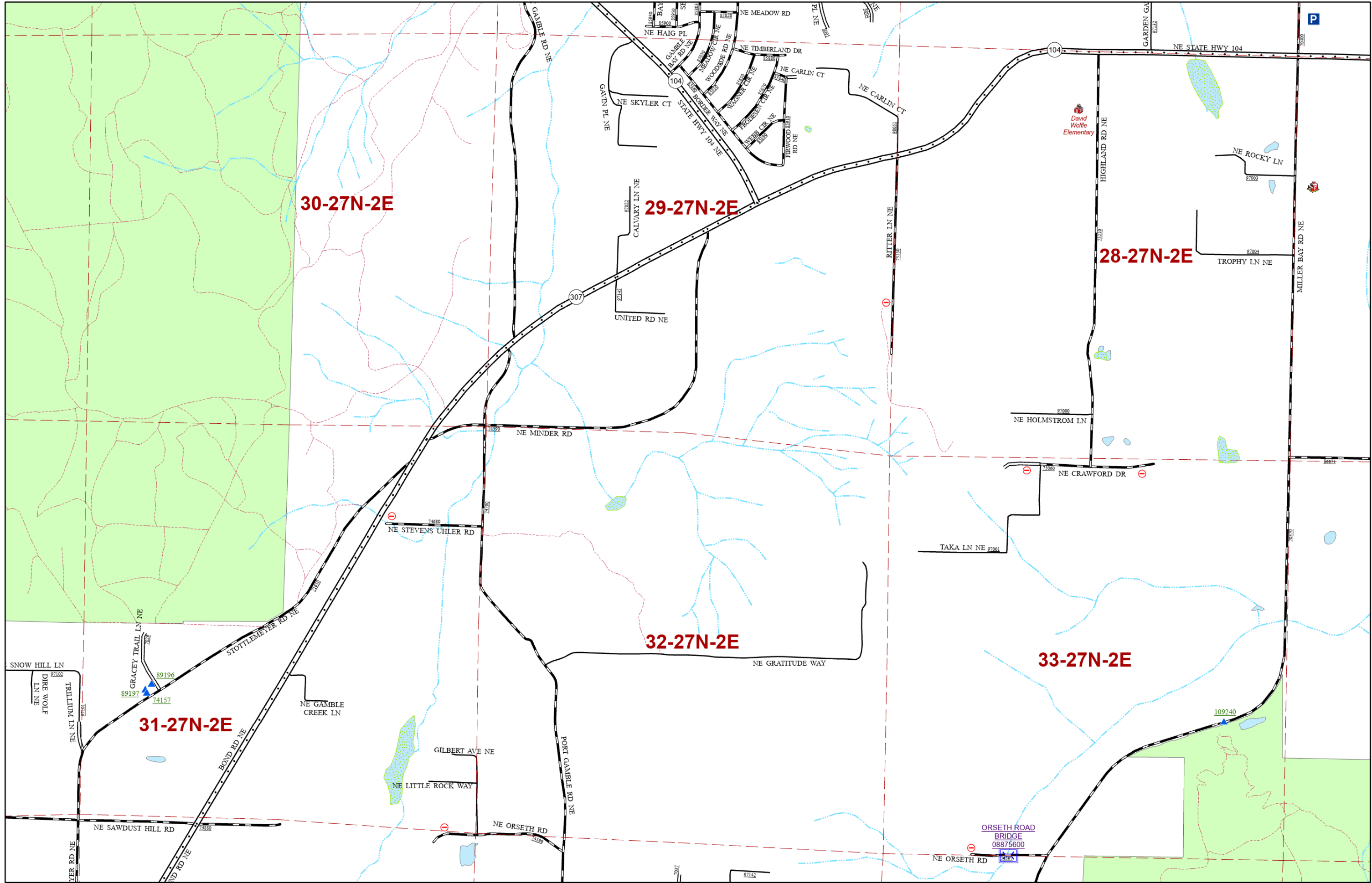
North

Page 77

North

76

76



Page 76

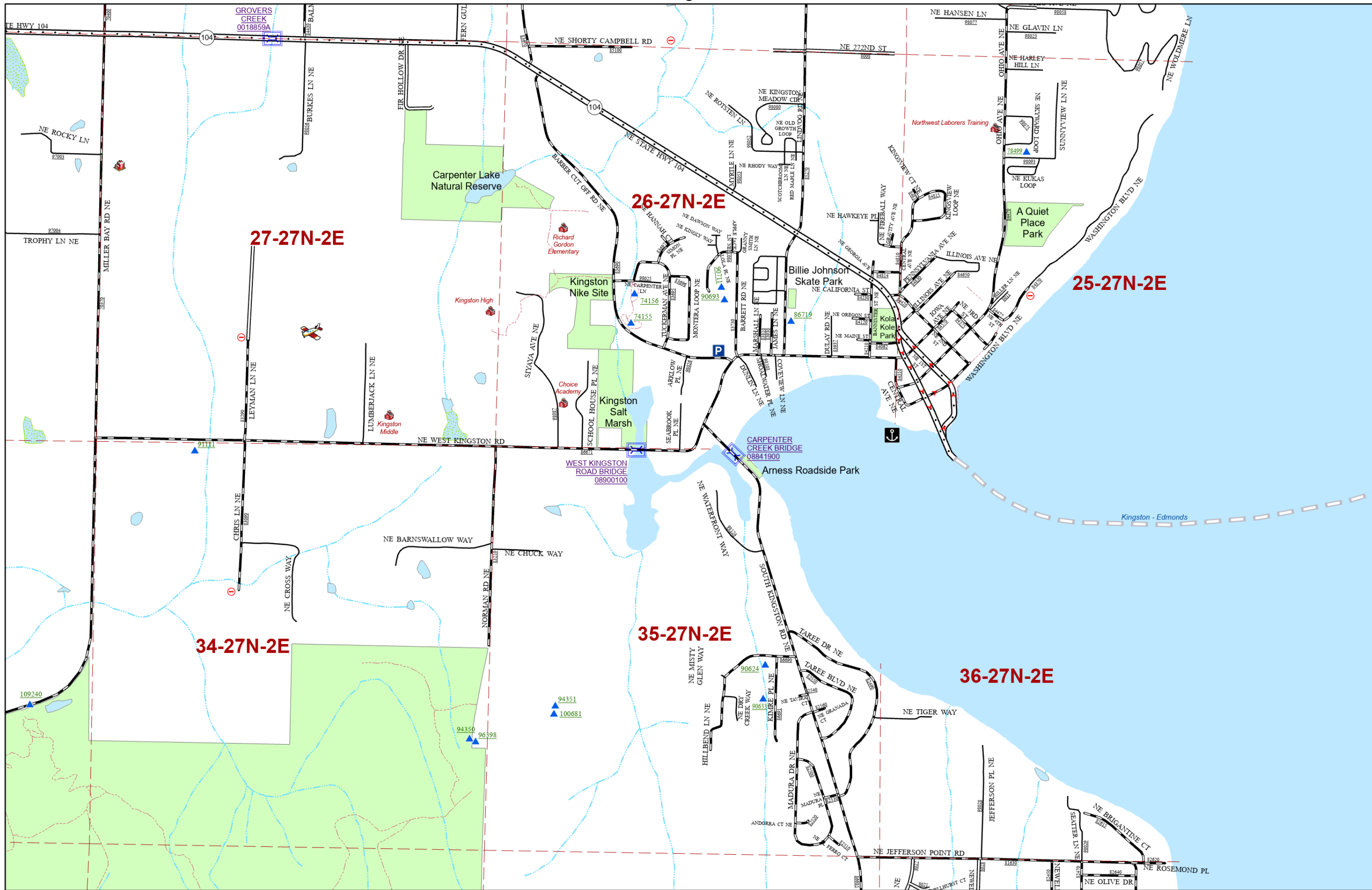
North

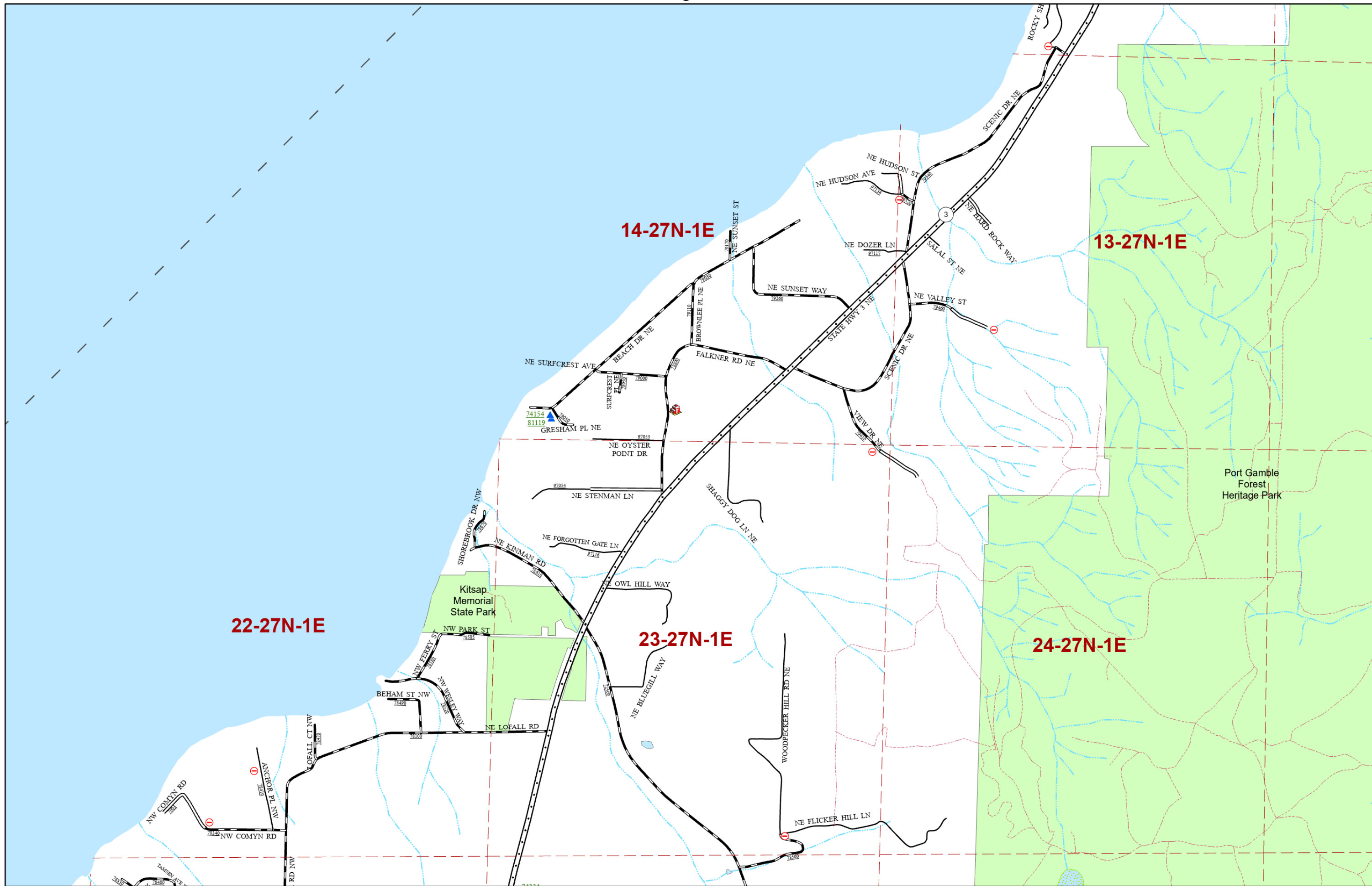
77

Page 78

North

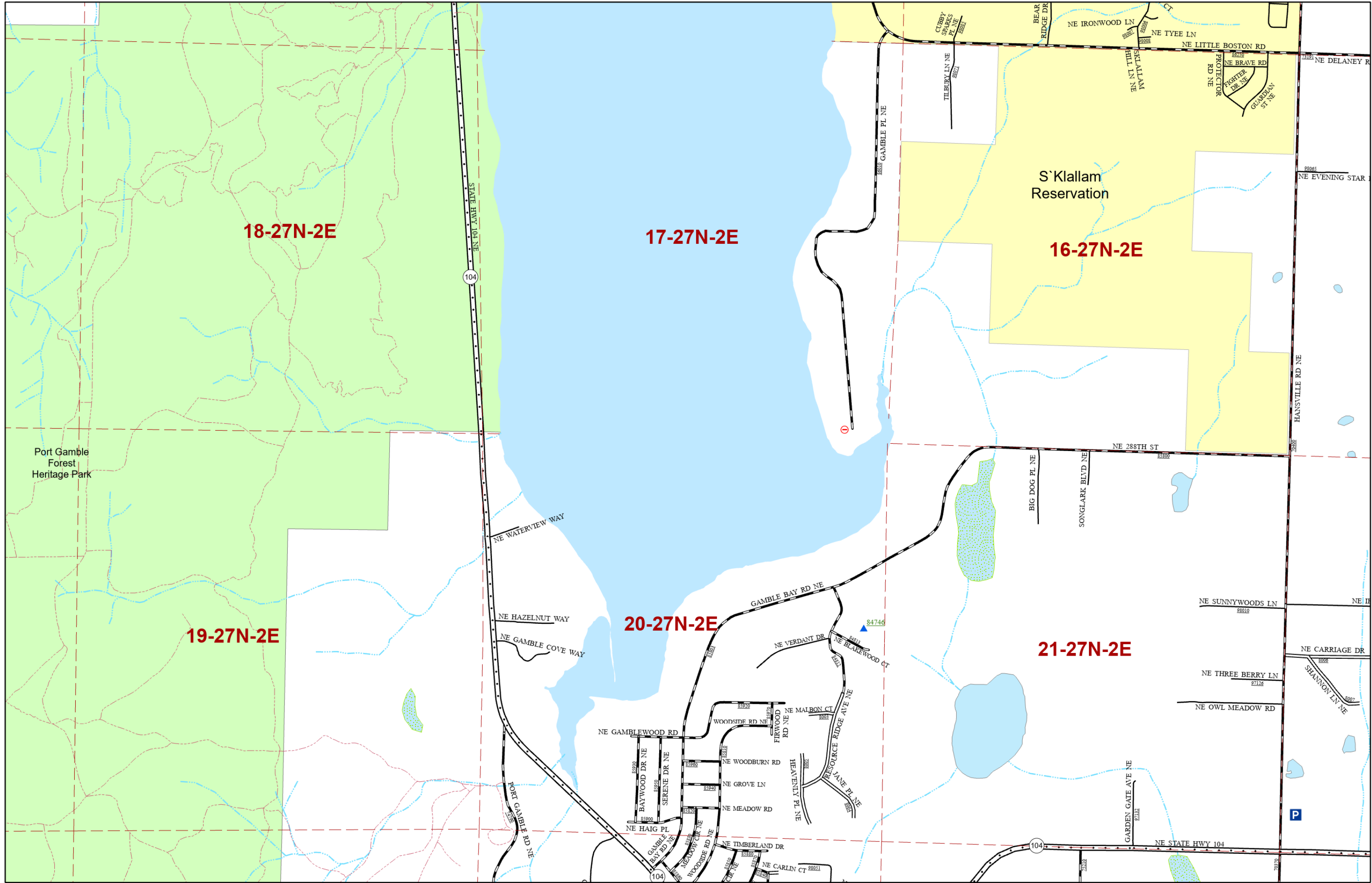
77

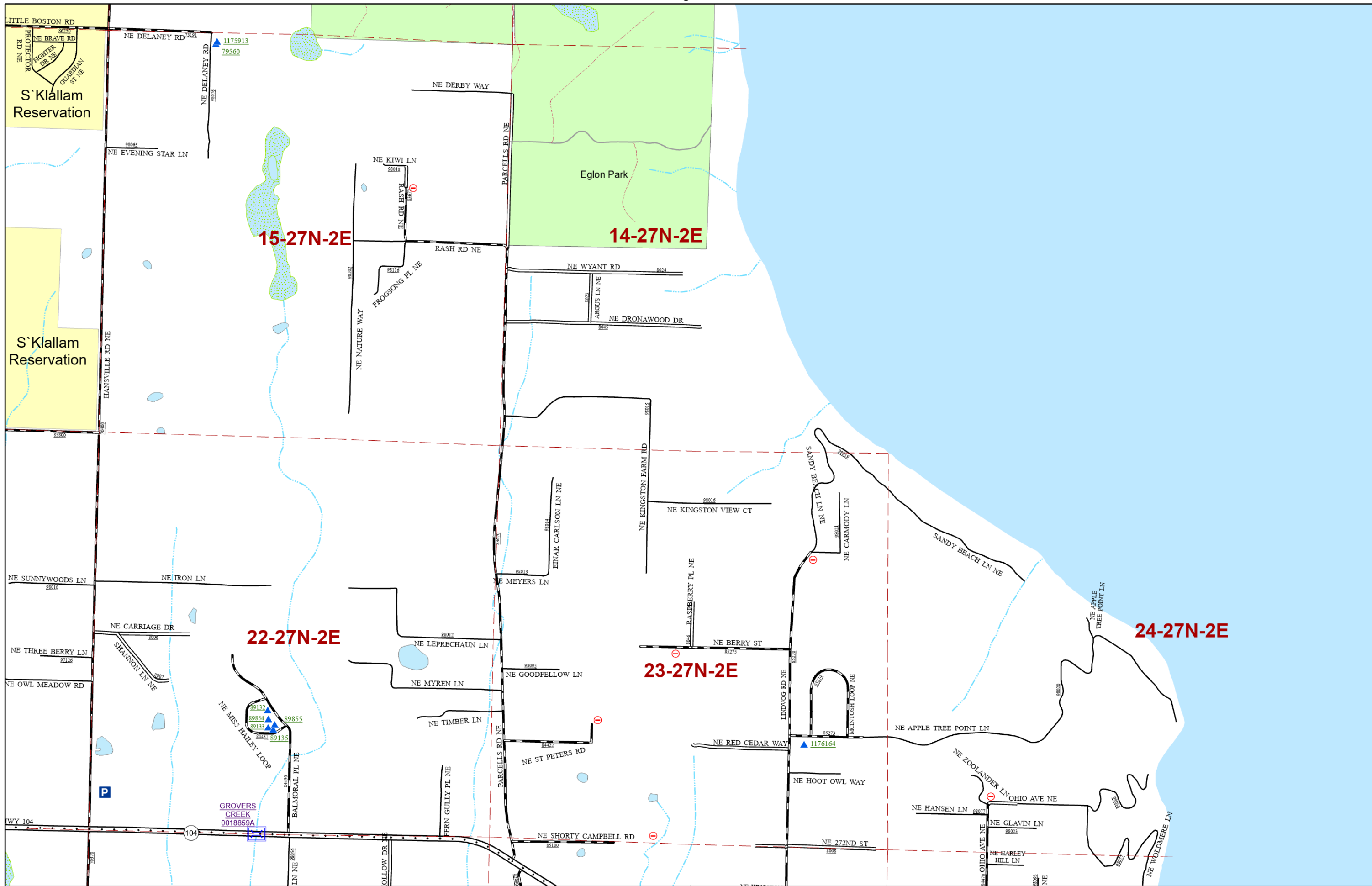




North
79

Page 80
North
79





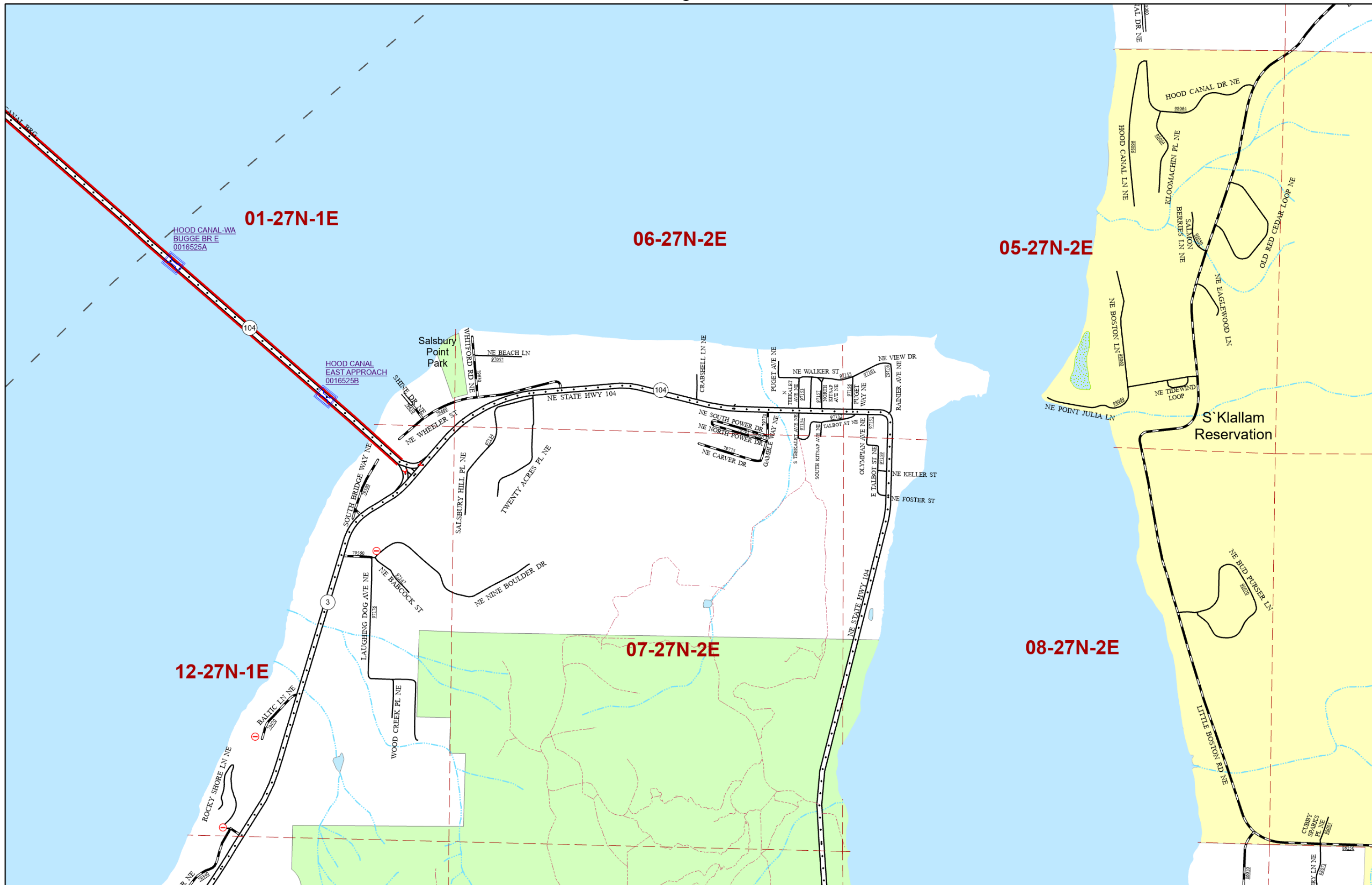
Page 80

North

81

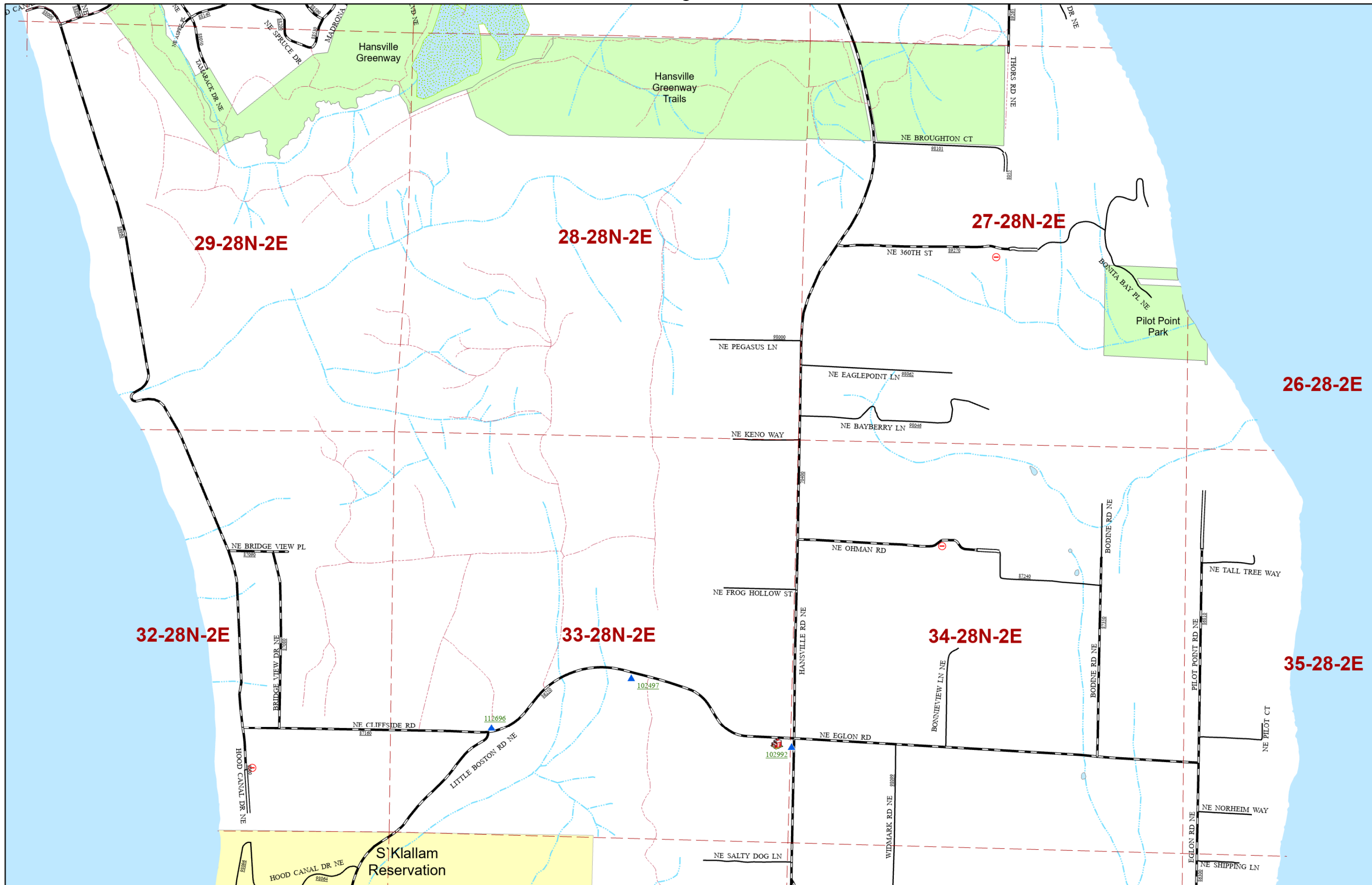
North

81



North
82

Page 83
North
82



North
84

North
84

12-28N-1E

07-28N-2E

13-28N-1E

18-28N-2E

17-28N-2E

North

North

86

86



ROAD INDEX

NAME	LOG #	OWN	PAGE	SECTIONS	P: Private	LOG #	OWN	PAGE	SECTIONS	F: Federal	LOG #	OWN	PAGE	SECTIONS	U: Unmaintained	LOG #	OWN	PAGE	SECTIONS	M: County Roads	LOG #	OWN	PAGE	SECTIONS	S: State	LOG #	OWN	PAGE	SECTIONS	C: Other Agency
10TH AVE NE	400	P	68	23		24TH ST	200	C	34	14	6TH ST	200	C	33	16	AIKEN RD SE	43050	M	19	6						43050	M	19	6	
10TH AVE NE	400	C	68	14,23		24TH ST (E)	200	C	42	12	72ND ST (NE)	56350	M	49	25	AILERON CT (NW)	13755	M	59	7						13755	M	59	7	
10TH PL NE	400	C	68	23		25TH ST	200	C	41	10	72ND ST (NE)	56350	M	50	30	AIRPARK CT (NW)	13745	M	54	13						13745	M	54	13	
10TH ST	200	C	34	14		26TH ST	200	C	41	10	73RD ST (NE)	56346	M	49	25	AIRPORT WAY SW	200	C	16	12						200	C	16	12	
10TH ST (E)	200	C	34	13		272ND ST (NE)	8008	U	76	27	73RD ST (NW)	56398	M	49	27	AIRPORT WAY SW	200	C	11	13						200	C	11	13	
118TH AVE NW	27	C	2	9		272ND ST (NE)	8008	U	81	23	7TH AVE NE	400	C	68	14	AIRPORT WAY SW	200	C	34	24						200	C	34	24	
11TH AVE NE	400	C	68	14,23		288TH ST (NE)	85800	M	81	23	7TH ST	200	C	34	14	AIRPORT WAY SW	200	S	16	12						200	S	16	12	
11TH ST	200	C	34	13,14,15		288TH ST (NE)	85800	M	80	21	82ND AVE NW	27	P	3	11	AL DORSEY LN NW	300	P	51	27						300	P	51	27	
11TH ST (E)	200	C	34	13		28TH ST (E)	200	C	42	11	82ND PL NW	13871	M	55	20	ALABAMA CT	600	F	59	6						600	F	59	6	
11TH STREET PL	200	C	34	13		29TH ST (E)	200	C	42	11	82ND ST (NW)	13872	M	10	27	ALAMEDA ST SW	25350	M	17	7						25350	M	17	7	
12TH AVE NE	400	C	68	14,23		29TH ST (E)	51101	M	42	11	82ND ST (NW)	13872	M	55	20	ALAND LN NE	95137	P	64	35						95137	P	64	35	
12TH MAN LN SW	None	P	7	32		29TH ST (NW)	18272	M	41	10	8TH AVE NE	400	C	68	23	ALASKA AVE E	47250	M	28	28						47250	M	28	28	
12TH ST	200	C	34	13,14		2ND AVE E	49270	M	35	21	8TH ST	200	C	34	13,14	ALASKA AVE E	47250	M	35	21						47250	M	35	21	
12TH ST	200	C	55	16		2ND AVE NE	73189	M	69	21	94TH AVE NW	27	C	3	10	ALASKA AVE SE	47250	M	28	28						47250	M	28	28	
13TH AVE NE	400	C	68	23		2ND AVE NE	400	C	68	14	9TH AVE NE	400	C	68	23	ALAVA CT (SW)	100	C	17	8						100	C	17	8	
13TH ST	200	C	34	13,14,15		2ND AVE SE	3007	U	5	3	9TH ST	200	C	34	13,14,15	ALBACORE CIR	600	F	59	5						600	F	59	5	
13TH ST (E)	200	C	34	13		2ND AVE W	15830	M	26	28	9TH ST (E)	200	C	34	13	ALBERTSON RD (NE)	300	C	58	14						300	C	58	14	
140TH AVE NW	27	C	2	7		2ND ST	200	C	34	13	A					ALBRIGHT AVE SE	4034	U	28	33						4034	U	28	33	
14TH AVE NW	27	C	4	9		2ND ST	600	F	65	36	A ST	16445	M	34	22	ALBRIGHT AVE SE	4034	U	19	4						4034	U	19	4	
14TH ST	200	C	34	13,14		2ND ST (E)	46180	M	27	25	A ST	600	F	65	36	ALDER AVE (NE)	500	U	74	10						500	U	74	10	
14TH ST (E)	200	C	34	13		2ND ST (NE)	84420	M	78	25,26	A ST	600	F	61	1	ALDER AVE NE	500	U	69	20						500	U	69	20	
15TH LOOP NE	400	C	68	23		30TH ST (E)	200	C	42	11,12	AARON AVE	300	C	51	26	ALDER AVE NE	300	C	51	25						300	C	51	25	
15TH ST	200	C	34	14,15		30TH ST (NE)	200	U	42	12	AARON AVE	300	C	44	2	ALDER LN W	100	C	18	2						100	C	18	2	
15TH ST (E)	200	C	34	13		30TH ST (NE)	200	P	42	12	AARON AVE	300	C	58	23	ALDER PL (NE)	89060	M	85	20						89060	M	85	20	
160TH ST (SE)	3001	U	4	7,8,9		30TH ST (NE)	51940	M	42	7,12	ABALONE ST	200	C	33	21	ALDER ST (E)	48670	M	35	21						48670	M	35	21	
160TH ST (SE)	3001	U	3	12		31ST ST (E)	None	U	42	1	ABBAY LN SW	92064	P	7	33	ALDER ST (NE)	50160	M	35	18						50160	M	35	18	
160TH ST (SE)	None	P	4	9		31ST ST (E)	200	C	42	1,11,12	ABDULA PL SE	40302	M	18	1	ALDER ST (NE)	200	C	35	18						200	C	35	18	
161ST ST NW	27	P	3	11		31ST ST (E)	200	C	34	13	ABERNATHY CT (SE)	40489	M	18	1	ALDER ST (W)	26205	M	25	32						26205	M	25	32	
162ND ST NW	27	P	3	11		31ST ST (E)	52930	M	42	1	ABIES DR (NE)	300	C	62	9	ALDER ST NE	8039	U	74	10,11						8039	U	74	10,11	
163RD ST NW	27	P	3	11		31ST ST (E)	200	M	42	1	ABIES DR (NE)	300	C	57	16	ALDER ST NE	8039	U	70	14						8039	U	70	14	
164TH ST NW	27	P	3	10,11		31ST ST (NE)	5030	C	42	2	ABIGAIL WAY	100	P	18	2	ALDERWOOD LN (NE)	98048	P	74	1						98048	P	74	1	
166TH AVE NW	27	C	1	12		31ST ST (NE)	5030	U	41	3	ACACIA LN SE	None	P	18	2	ALDO RD NW	77010	M	71	4						77010	M	71	4	
166TH STREET CT NW	27	P	3	11		31ST ST (NE)	5030	U	42	2	ACORN ST	200	C	42	11	ALDO RD NW	None	M	71	4						None	M	71	4	
16TH ST	200	C	34	14		32ND ST (E)	200	C	42	1,2	ACRE LN (NW)	76260	M	72	3	ALEXANDER PL	300	C	51	26						300	C	51	26	
16TH ST (E)	200	C	34	13		33RD ST (E)	200	C	42	1,2	ACREWOOD PL NE	98092	P	74	3	ALEXANDRIA CT (NW)	57783	M	60	4						57783	M	60	4	
17TH ST	200	C	34	14,15		360TH ST (NE)	None	P	84	27	ADA ST	100	C	26	26	ALEXIS DR NE	95295	P	49	35						95295	P	49	35	
17TH ST	18040	C	34	15		360TH ST (NE)	89270	M	84	27	ADAM RD NE	89503	M	85	16	ALFORD PL NW	300	P	51	27						300	P	51	27	
17TH ST (E)	200	C	34	13		360TH ST (NE)	None	U	84	27	ADAMS RD NW	76705	M	71	5	ALKI VIEW CT (E)	48210	M	35	21						48210	M	35	21	
18TH ST	200	C	34	14		3RD AVE E	49210	M	35	21	ADAMS ST	600	F	67	17	ALL VIEW BLVD (NE)	54310	M	50	31						54310	M	50	31	
18TH ST (E)	200	C	34	13		3RD AVE NE	73130	M	69	21	ADAS WILL LN (NE)	300	P	66	33	ALLAN KING RD W	10330	C	29	19						10330	C	29	19	
18TH ST (E)	200	C	42	1		3RD AVE NE	400	C	68	14,23	ADDIE PL NW	19833	M	48	30	ALLAN KING RD W	10330	M	29	19						10330	M	29	19	
18TH ST (NW)	17932	M	34	15		3RD AVE NW	400	C	68	15	ADDISON RD SW	100	C	18	10	ALLEN ST	600	F	63	30						600	F	63	30	
19TH ST	200	C	34	14,15		3RD AVE W	15835	M	26	28	ADELE AVE	200	C	34	15	ALLENS COVE LN NE	300	C	66	34						300	C	66	34	
19TH ST	200	C	41	10		3RD AVE W	200	C	26	28	ADELLA ST	0	P	13	23	ALLISON WAY SE	35050	M	14	17						35050	M	14	17	
19TH ST	200	C	42	11		3RD AVE W	200	C	34	14	ADLER CT (NE)	400	C	68	24	ALMA PL NE	300	C	66	33						300	C	66	33	
19TH ST (E)	200	C	42	7,12		3RD ST (E)	46145	M	27	25	ADMIRAL PL (NW)	None	P	60	9	ALMIRA CT	200	C	42	1						200	C	42	1	
1ST AVE E	49330	M	35	21		3RD ST (NE)	84575	M	78	25	ADMIRALTY HEIGHTS LN (W)	91196	P	26	28	ALMIRA DR	200	C	49	36						200	C	49	36	
1ST AVE NE	72670	U	69	21		3RD ST (NE)	54820	M	50	30	ADMIRALTY LN (NE)	89508	M	85	16	ALMIRA DR	200	C	42	1						200	C	42	1	
1ST AVE NE	400	C	68	14		40TH PL (NE)	54694	M	42	1	ADMIRALTY WAY (NE)	89670	M	85	17	ALMIRA DR NE	53975	M	49	36						53975	M	49	36	
1ST AVE NE	72670	M	69	21		44TH ST (SW)	25832	M	17	6	ADRIA LN (NE)	300	P	50	28	ALMIRA DR NE	53975	M	42	1						53975	M	42	1	
1ST AVE W	1029	U	26	28		4TH AVE NE	7014	U	69	21	ADRIAN LN (NW)	1023	U	35	21	ALNUS WAY	200	C	42	2						200	C	42	2	
1ST AVE W	None	U	26	28		4TH AVE NE	400	C	68	14,23	ADVANCE DR (NW)	400	C	72	10	ALOHA LN (SE)	None	U	19	5,6						None	U	19	5,6	
1ST ST	200	C	34	14,15,22,24		4TH AVE NE	73070	M	69	21	ADVANTAGE AVE	100	C	18	3	ALONAH PL SE	34285	M	18	12						34285	M	18	12	
1ST ST	200	C	33	21		4TH ST	200	C	34	13,14	ADVANTAGE AVE	100	C	26	34	ALPENA PL NE	300	C	44	2						300	C	44	2	
1ST ST	200	C	41	10		4TH ST	200	C	41	10	AEGEAN BLVD NE	56282	M	49	25	ALPENGLOW DR NW	91177	P	46	32						91177	P	46	32	
1ST ST	200	F	34	24		4TH ST (E)	42490	M	27	25	AEGEAN CT NE	56285	M	49	25	ALPENRIDGE PL SE	33501	M	14	17						33501	M	14	17	
1ST ST	17725	M	34	15		4TH ST (NE)	84477	M	78	25	AFFIRMED LN NE	300	P	57	15															

NAME	LOG #	OWN	PAGE	SECTIONS	NAME	LOG #	OWN	PAGE	SECTIONS	NAME	LOG #	OWN	PAGE	SECTIONS	NAME	LOG #	OWN	PAGE	SECTIONS
ALLOW AVE (N)	200	S	34	15	ALLOW AVE (N)	200	C	34	15	ALLOW AVE (N)	200	C	41	10	ALLOW AVE (S)	200	C	34	22
CALUMET DR NW	1005	P	47	27	CALUMET DR NW	1005	U	47	27	CALVARY LN NE	97022	P	77	29	CALVINWOOD RD SW	2013	P	47	27
CALUMET DR NW	1005	U	47	27	CALVINWOOD RD SW	2013	P	47	27	CALYPSO CIR (NW)	57585	M	55	15	CALYPSO CIR (NW)	57585	M	55	15
CALVARY LN NE	97022	P	77	29	CALYPSO CIR (NW)	57585	M	55	15	CAMANO CT NW	56416	M	49	27	CAMANO CT NW	56416	M	49	27
CALVINWOOD RD SW	2013	P	47	27	CAMANO CT NW	56416	M	49	27	CAMAS LN (SW)	92091	P	17	5	CAMAS LN (SW)	92091	P	17	5
CALYPSO CIR (NW)	57585	M	55	15	CAMAS LN (SW)	92091	P	17	5	CAMBRIAN AVE (N)	200	C	41	10	CAMBRIAN AVE (N)	200	C	41	10
CAMANO CT NW	56416	M	49	27	CAMBRIAN AVE (N)	200	C	41	10	CAMBRIAN AVE (N)	200	C	34	15	CAMBRIAN AVE (S)	200	F	34	22
CAMAS LN (SW)	92091	P	17	5	CAMBRIAN AVE (S)	200	F	34	22	CAMBRIAN AVE (S)	200	C	34	22	CAMBRIAN AVE (S)	200	F	34	22
CAMBRIAN AVE (N)	200	C	41	10	CAMBRIAN AVE (S)	200	C	34	22	CAMBRIDGE CREST WAY (NE)	300	C	62	3	CAMBRIDGE CREST WAY (NE)	300	C	62	3
CAMBRIAN AVE (N)	200	C	34	15	CAMBRIDGE CREST WAY (NE)	300	C	62	3	CAMBRIDGE RD (SE)	44960	M	28	35	CAMBRIDGE RD (SE)	44960	M	28	35
CAMBRIAN AVE (S)	200	F	34	22	CAMBRIDGE RD (SE)	44960	M	28	35	CAMDEN LN SE	None	P	15	15	CAMDEN LN SE	None	P	15	15
CAMBRIAN AVE (S)	200	C	34	22	CAMDEN LN SE	None	P	15	15	CAMELIA LOOP NE	300	P	51	26	CAMELIA LOOP NE	300	P	51	26
CAMBRIDGE CREST WAY (NE)	300	C	62	3	CAMELIA LOOP NE	300	P	51	26	CAMELLIA WAY (E)	94096	P	27	25	CAMELLIA WAY (E)	94096	P	27	25
CAMBRIDGE RD (SE)	44960	M	28	35	CAMELLIA WAY (E)	94096	P	27	25	CAMELOT DR (NE)	0	P	49	26,35	CAMELOT DR (NE)	0	P	49	26,35
CAMDEN LN SE	None	P	15	15	CAMELOT DR (NE)	0	P	49	26,35	CAMELOT LN	0	P	49	35	CAMELOT LN	0	P	49	35
CAMELIA LOOP NE	300	P	51	26	CAMELOT LN	0	P	49	35	CAMEO CT (NE)	400	C	68	14	CAMEO CT (NE)	400	C	68	14
CAMELLIA WAY (E)	94096	P	27	25	CAMEO CT (NE)	400	C	68	14	CAMERON LN NW	19870	M	48	32	CAMERON LN NW	19870	M	48	32
CAMELOT DR (NE)	0	P	49	26,35	CAMERON LN NW	19870	M	48	32	CAMERON PL (SE)	43472	M	27	31	CAMERON PL (SE)	43472	M	27	31
CAMELOT LN	0	P	49	35	CAMERON PL (SE)	43472	M	27	31	CAMMER RD (SE)	94093	P	19	4	CAMMER RD (SE)	94093	P	19	4
CAMEO CT (NE)	400	C	68	14	CAMMER RD (SE)	94093	P	19	4	CAMMER RD (SE)	94093	P	20	3	CAMMER RD (SE)	94093	P	20	3
CAMERON LN NW	19870	M	48	32	CAMMER RD (SE)	94093	P	20	3	CAMP CT NW	57590	M	60	3	CAMP CT NW	57590	M	60	3
CAMERON PL (SE)	43472	M	27	31	CAMP CT NW	57590	M	60	3	CAMP LN NW	10730	M	38	6	CAMP LN NW	10730	M	38	6
CAMMER RD (SE)	94093	P	19	4	CAMP LN NW	10730	M	38	6	CAMP MCKENZIE TRL NW	None	P	37	4,9	CAMP MCKENZIE TRL NW	None	P	37	4,9
CAMMER RD (SE)	94093	P	20	3	CAMP MCKENZIE TRL NW	None	P	37	4,9	CAMP SUNDOWN RD (W)	12260	P	23	29,30	CAMP SUNDOWN RD (W)	12260	P	23	29,30
CAMP CT NW	57590	M	60	3	CAMP SUNDOWN RD (W)	12260	P	23	29,30	CAMP SUNDOWN RD (W)	12260	U	23	29	CAMP SUNDOWN RD (W)	12260	U	23	29
CAMP LN NW	10730	M	38	6	CAMP SUNDOWN RD (W)	12260	U	23	29	CAMPBELL LN	100	P	18	2	CAMPBELL LN	100	P	18	2
CAMP MCKENZIE TRL NW	None	P	37	4,9	CAMPBELL LN	100	P	18	2	CAMPBELL ST NE	300	C	43	3	CAMPBELL ST NE	300	C	43	3
CAMP SUNDOWN RD (W)	12260	P	23	29,30	CAMPBELL ST NE	300	C	43	3	CAMPBELL WAY	200	C	1	11	CAMPBELL WAY	200	C	1	11
CAMP SUNDOWN RD (W)	12260	U	23	29	CAMPBELL WAY	200	C	1	11	CAMPUS LN (NE)	95033	P	50	30	CAMPUS LN (NE)	95033	P	50	30
CAMPBELL LN	100	P	18	2	CAMPUS LN (NE)	95033	P	50	30	CANAGA RD	600	F	65	36	CANAGA RD	600	F	65	36
CAMPBELL ST NE	300	C	43	3	CANAGA RD	600	F	65	36	CANAL LN (NE)	88980	M	85	20	CANAL LN (NE)	88980	M	85	20
CAMPBELL WAY	200	C	1	11	CANAL LN (NE)	88980	M	85	20	CANAL LN (NE)	88980	M	76	27	CANAL LN (NE)	88980	M	76	27
CAMPUS LN (NE)	95033	P	50	30	CANAL LN (NE)	88980	M	76	27	CANAL VIEW WAY (NW)	97137	P	75	33	CANAL VIEW WAY (NW)	97137	P	75	33
CANAGA RD	600	F	65	36	CANAL VIEW WAY (NW)	97137	P	75	33	CANALTA WAY NW	77855	M	76	27	CANALTA WAY NW	77855	M	76	27
CANAL LN (NE)	88980	M	85	20	CANALTA WAY NW	77855	M	76	27	CANARY PL SE	3004	U	4	8	CANARY PL SE	3004	U	4	8
CANAL LN (NE)	88980	M	76	27	CANARY PL SE	3004	U	4	8	CANDY CIR NE	70090	M	65	29	CANDY CIR NE	70090	M	65	29
CANAL VIEW WAY (NW)	97137	P	75	33	CANDY CIR NE	70090	M	65	29	CANDY CT NE	70060	M	65	29	CANDY CT NE	70060	M	65	29
CANALTA WAY NW	77855	M	76	27	CANDY CT NE	70060	M	65	29	CANDY LOOP NE	70070	M	65	29	CANDY LOOP NE	70070	M	65	29
CANARY PL SE	3004	U	4	8	CANDY LOOP NE	70070	M	65	29	CANE CT	200	C	42	11	CANE CT	200	C	42	11
CANDY CIR NE	70090	M	65	29	CANE CT	200	C	42	11	CANNERY LN NW	300	C	51	27	CANNERY LN NW	300	C	51	27
CANDY CT NE	70060	M	65	29	CANNERY LN NW	300	C	51	27	CANNON CIR (NW)	0	P	54	19	CANNON CIR (NW)	0	P	54	19
CANDY LOOP NE	70070	M	65	29	CANNON CIR (NW)	0	P	54	19	CANOE TRL (NE)	54900	M	50	30	CANOE TRL (NE)	54900	M	50	30
CANE CT	200	C	42	11	CANOE TRL (NE)	54900	M	50	30	CANOPY PATH NW	300	P	51	27	CANOPY PATH NW	300	P	51	27
CANNERY LN NW	300	C	51	27	CANOPY PATH NW	300	P	51	27	CANOVA AVE NW	None	P	55	20	CANOVA AVE NW	None	P	55	20
CANNON CIR (NW)	0	P	54	19	CANOVA AVE NW	None	P	55	20	CANTERBURY PL SE	43480	M	27	31	CANTERBURY PL SE	43480	M	27	31
CANOE TRL (NE)	54900	M	50	30	CANTERBURY PL SE	43480	M	27	31	CANTERSHIRE AVE NE	None	P	56	23	CANTERSHIRE AVE NE	None	P	56	23
CANOPY PATH NW	300	P	51	27	CANTERSHIRE AVE NE	None	P	56	23	CANTERSHIRE AVE NE	57005	M	56	23	CANTERSHIRE AVE NE	57005	M	56	23
CANOVA AVE NW	None	P	55	20	CANTERSHIRE AVE NE	57005	M	56	23	CANTERSHIRE CT NE	57003	M	56	23	CANTERSHIRE CT NE	57003	M	56	23
CANTERBURY PL SE	43480	M	27	31	CANTERSHIRE CT NE	57003	M	56	23	CANTERSHIRE PL NE	57011	M	56	23	CANTERSHIRE PL NE	57011	M	56	23
CANTERSHIRE AVE NE	None	P	56	23	CANTERSHIRE PL NE	57011	M	56	23	CANTU LN NW	91100	P	38	6,7	CANTU LN NW	91100	P	38	6,7
CANTERSHIRE AVE NE	57005	M	56	23	CANTU LN NW	91100	P	38	6,7	CANVASBACK CT (NW)	12015	M	39	5,8	CANVASBACK CT (NW)	12015	M	39	5,8
CANTERSHIRE CT NE	57003	M	56	23	CANVASBACK CT (NW)	12015	M	39	5,8	CANWILBAR WAY (NE)	None	P	60	11	CANWILBAR WAY (NE)	None	P	60	11
CANTERSHIRE PL NE	57011	M	56	23	CANWILBAR WAY (NE)	None	P	60	11	CANYON CREEK RD NE	73230	P	69	16	CANYON CREEK RD NE	73230	P	69	16
CANTU LN NW	91100	P	38	6,7	CANYON CREEK RD NE	73230	U	69	16	CANYON CREEK RD NE	73230	M	69	16	CANYON CREEK RD NE	73230	M	69	16
CANVASBACK CT (NW)	12015	M	39	5,8	CANYON CREEK RD NE	73230	M	69	16	CANYON CT	100	C	26	34	CANYON CT	100	C	26	34
CANWILBAR WAY (NE)	None	P	60	11	CANYON CT	100	C	26	34	CANYON LN	100	C	26	35	CANYON LN	100	C	26	35
CANYON CREEK RD NE	73230	P	69	16	CANYON LN	100	C	26	35	CANYON RD NW	77470	M	79	14	CANYON RD NW	77470	M	79	14
CANYON CREEK RD NE	73230	U	69	16	CANYON RD NW	77470	M	79	14	CANYON RD NW	77470	M	75	33	CANYON RD NW	77470	M	75	33
CANYON CREEK RD NE	73230	M	69	16	CANYON ST (NW)	76710	M	71	5	CANYON ST (NW)	76710	M	71	5	CANYON ST (NW)	76710	M	71	5
CANYON CT	100	C	26	34	CANYON TRL (NW)	12782	M	39	5	CANYON TRL (NW)	12782	M	39	5	CANYON TRL (NW)	12782	M	39	5
CANYON LN	100	C	26	35	CANYON VISTA PL NE	54453	M	50	30	CAPELIN DR	600	F	63	31	CAPELIN DR	600	F	63	31
CANYON RD NW	77470	M	79	14	CAPELIN DR	600	F	63	31	CAPEWIND LN NW	95227	P	55	15	CAPEWIND LN NW	95227	P	55	15
CANYON RD NW	77470	M	75	33	CAPEWIND LN NW	95227	P	55	15	CAPISTRANO PL NE	57185	M	56	13	CAPISTRANO PL NE	57185	M	56	13
CANYON ST (NW)	76710	M	71	5	CAPISTRANO PL NE	57185	M	56	13	CAPITOLA PL NW	56901	M	55	15	CAPITOLA PL NW	56901	M	55	15
CANYON TRL (NW)	12782	M	39	5	CAPITOLA PL NW	56901	M	55	15	CAPRICORN LN NE	95054	P	49	26	CAPRICORN LN NE	95054	P	49	26
CANYON VISTA PL NE	54453	M	50	30	CAPRICORN LN NE	95054	P	49	26	CAPSTAN DR NE	300	C	57	22	CAPSTAN DR NE	300	C	57	22
CAPELIN DR	600	F	63	31	CAPSTAN DR NE	300	C	57	22	CAPSTONE AVE	200	C	42	2	CAPSTONE AVE	200	C	42	2
CAPEWIND LN NW	95227	P	55	15	CAPSTONE AVE	200	C	42	2	CAPTAIN LN (NW)	None	P	60	9	CAPTAIN LN (NW)	None	P	60	9
CAPISTRANO PL NE	57185	M	56	13	CAPTAIN LN (NW)	None	P	60	9	CARAWAY RD (E)	49370	M	36	22	CARAWAY RD (E)	49370	M	36	22
CAPITOLA PL NW	56901	M	55	15	CARAWAY RD (E)	49370	M	36	22	CARDIFF ST (SW)	100	C	17	8	CARDIFF ST (SW)	100	C	17	8
CAPRICORN LN NE	95054	P	49	26	CARDIFF ST (SW)	100	C	17	8	CARDINAL LN (NE)	97028	U	65	25	CARDINAL LN (NE)	97028	U	65	25
CAPSTAN DR NE	300	C	57	22	CARDINAL LN (NE)	97028	U	65	25	CARDON PL SW	23866	M	8	26	CARDON PL SW	23866	M	8	26
CAPSTONE AVE	200	C	42	2	CARDON PL SW	23866	M	8	26	CAREFREE LN SW	92069	P	3	11	CAREFREE LN SW	92069	P	3	11
CAPTAIN LN (NW)	None	P	60	9	CAREFREE LN SW	92069	P	3	11	CARENE LN (NE)	300	P	66	33	CARENE LN (NE)	300	P	66	33
CARAWAY RD (E)	49370	M	36	22	CARENE LN (NE)	300	P	66	33	CAREY ST (NW)	57570	M	60	3	CAREY ST (NW)	57570	M	60	3
CARDIFF ST (SW)	100	C	17	8	CAREY ST (NW)	57570	M	60	3	CARINA PL NW	13864	M	54	19	CARINA PL NW	13864	M	54	19
CARDINAL LN (NE)	97028	U	65	25	CARINA PL NW	13864	M	54	19	CARL PICKEL DR (SE)	None	P	26	35	CARL PICKEL DR (SE)	None	P	26	35
CARDON PL SW	23866	M	8	26	CARL PICKEL DR (SE)	None	P	26	35	CARL PICKEL DR (SE)	40701	C							

NAME	LOG #	OWN	PAGE	SECTIONS	NAME	LOG #	OWN	PAGE	SECTIONS	NAME	LOG #	OWN	PAGE	SECTIONS	NAME	LOG #	OWN	PAGE	SECTIONS
GEMINI ST (NE)	500	U	73	9	GOAT TRAIL RD (SE)	None	P	19	9	GRAYBACK DR	600	F	59	6	GUMTREE LN (NW)	95152	P	59	8
GEMSTONE LN SE	24703	M	13	23	GOESKE LN (NW)	91155	P	38	6	GRAYS HARBOR CT	None	F	41	9	GUNDERSON RD (NE)	74660	M	73	4,5,6
GENES LN (NE)	400	C	68	14	GOLD CREEK RD NW	12256	M	31	17	GRAYSTONE LOOP NW	91072	P	54	24	GUNDERSON RD (NE)	74660	M	72	1
GENESIS LN SE	3010	U	14	21	GOLD CREEK RD W	12256	M	31	20	GRAYSTONE WAY NW	91224	P	54	24	GURLEY CT (NW)	400	C	68	15
GENEVA ST (NE)	72320	M	69	21	GOLD CREEK RD W	12256	M	23	29,32	GRAYSTONE WAY NW	13650	M	54	24	GURNARD RD	600	F	63	32
GENEVIEVE PL NE	300	C	62	9	GOLD CREEK RD W	12256	C	23	32	GRAYTAIL PL NW	56815	M	60	10	GURNARD RD	600	F	67	17
GENEVIEVE PL NE	300	C	57	16	GOLD FINCH LN (NW)	91099	P	38	7	GRAYWOLF PL NE	56170	M	60	2	GUST HALVOR RD (NE)	89260	M	85	22
GENTILE LN NE	95252	P	49	25	GOLD MEDAL BLVD NW	91212	P	40	2	GREAT GLEN RD SW	100	C	17	8	GUSTAF ST (NE)	400	C	68	24
GEODUCK COVE WAY (NE)	95320	P	65	31	GOLD MOUNTAIN GOLF CRSE	200	C	25	36	GREAVES WAY (NW)	57768	M	55	16,17	GUSTAFSON RD (NW)	57940	M	59	7,8
GEORGE LN NE	97023	P	65	31	GOLD STONE LN (NE)	95169	P	56	23	GREAVES WAY (NW)	57768	S	55	16	GUTHRIE ST	100	C	26	35
GEORGETTE LN SE	30670	M	4	8	GOLDEN HAWK PL SW	None	P	2	7,8	GREBE WAY (SW)	100	C	17	4	GUY WETZEL ST	100	C	27	25
GEORGIA AVE (NE)	84814	M	85	20	GOLDEN LN (NE)	None	P	50	33	GREEN GLEN LN (NE)	95215	P	49	25	GUY WETZEL ST	100	U	27	25
GEORGIA CT	600	F	59	6	GOLDEN POND ST	100	C	26	34	GREEN HILL CT (NW)	57023	M	55	22	GUY WETZEL ST E	100	U	27	25
GERALDCLIFF DR NE	80183	M	70	13,15	GOLDEN RIDGE PL NW	None	P	60	9	GREEN MOUNTAIN RD NW	12590	M	39	4	H				
GERARD PL E	51102	M	42	11	GOLDEN ROD AVE (NE)	56640	M	49	25	GREEN MOUNTAIN RD NW	None	P	39	4,9	H ST	200	P	34	22
GERMAINE LN NE	98067	P	74	2	GOLDEN ROD CIR (NE)	56645	M	49	25	GREEN RD (NW)	19680	M	48	32	H ST	600	F	65	36
GERTIE JOHNSON RD (NE)	300	C	62	11	GOLDEN ROD PL NE	56690	M	49	25	GREEN SPOT PL NE	300	C	62	11	H ST (W)	17061	M	34	22
GERTSCH RD SE	24630	M	8	25	GOLDENCHAIN CT (NE)	400	C	68	14	GREEN ST	600	F	67	20	HACKAMORE CT (NE)	56506	M	49	25
GIBSON LN NE	95255	P	49	35	GOLDENROD ST	100	C	18	2	GREEN TREE DR SE	42940	M	19	6	HADDO RD	600	F	67	17
GIDEON LN NW	300	C	51	27	GOLDFERN CT (NW)	13750	M	54	13	GREENACRES PL SW	None	P	12	16	HADFIELD RD SE	93155	P	4	6
GIFFEN RD	600	F	65	36	GOLDMAUR CT (SE)	40264	M	18	1	GREENBELT WAY (NW)	None	P	41	10	HADFIELD RD SE	30550	M	9	31
GIFFEN RD	600	F	61	1	GOLDMAUR CT (SE)	40264	M	19	6	GREENBRIAR PL (SE)	43474	M	27	31	HADFIELD RD SE	30550	M	4	6
GILBERT AVE NE	None	P	77	31	GOLET RD	600	F	63	25,30	GREENDALE DR SE	41070	M	27	36	HAIDA DR (SE)	47460	M	28	27
GILBERT AVE NE	None	P	54	13	GOLF CLUB HILL RD (NW)	19140	M	41	5,8	GREENFISH CT	600	F	59	6	HAIG PL (NE)	85900	M	80	20
GILDAR LN NW	95147	P	59	12	GOLF CLUB RD (NW)	19260	M	41	5	GREENFISH DR	600	F	59	6	HALDEN CT NE	400	C	68	13
GILLARD PL NW	91245	P	39	5	GOODFELLOW LN (NE)	98095	P	81	23	GREENGATE PL SE	34704	M	18	12	HALDEN GLEN DR (NE)	400	C	49	27
GILLESPIE WAY (NW)	None	P	49	35	GOODRICH DR NW	27	C	3	11	GREENHAVEN PL NW	91064	P	41	8	HALDEN GLEN DR (NE)	400	C	68	13
GILLETTE AVE	200	C	42	2	GOOSEBERRY CT (NW)	56813	M	60	10	GREENLEAF LN SW	92021	P	2	8	HALES CT SW	100	C	17	4
GILLETTE DR SE	41810	M	27	36	GOPHER HILL PL SE	93122	P	4	4	GREENLING RD	600	F	67	18	HALEY LOOP NE	300	C	50	28
GILLIO CT (SE)	3019	U	19	8	GORDON DR (NE)	300	C	66	34	GREENMONT LN NW	None	P	41	8	HALF MILE RD (NW)	57760	M	59	8
GILMAN PL SW	None	P	13	22	GORST AVE	200	C	33	16	GREENRIDGE CT (SE)	33232	M	13	24	HALF MOON LN (SE)	93079	P	15	15
GILMAN PL SW	None	P	8	27	GOWEN PL NW	300	C	51	27	GREENSHORES DR (SE)	98072	P	19	7	HALIBUT ST (NW)	0	P	49	27
GILMAX LN (NE)	400	C	68	23	GRACE ST (SW)	20360	M	1	1	GREENWOOD DR NE	50820	M	42	12	HALIFAX LN NE	95055	P	56	23
GILMORE WAY NE	300	C	51	26	GRACELAND RD NE	56230	M	49	26	GREENWOOD ST NE	80740	M	70	15	HALL BROTHERS LOOP NW	300	P	51	27
GILMORE WAY NE	300	P	51	26	GRACEY TRAIL LN NE	7026	U	77	31	GREENWOOD ST NE	500	U	34	22	HALL RD	600	F	65	36
GINGER PL E	4062	U	35	21	GRADA CREEK WAY (W)	None	P	31	20	GREENWOOD ST NE	500	U	74	10	HALL RD	600	F	61	1
GINSENG WAY (SE)	None	P	27	36	GRADY WAY (NE)	None	P	42	2	GREENWOOD ST NW	5078	U	60	3	HALLMAN RD NW	59790	M	64	27
GISSSELBERG LN NW	91201	P	53	15	GRAFTON PL NW	57578	M	55	15	GREGG FARM LN (NE)	300	C	57	21	HALLMAN RD NW	59790	M	68	22
GIVENS ST	100	C	26	26	GRAHNS KOVE LN (NE)	None	P	56	19	GREGORY LN E	47021	M	27	30	HALLMAN RD NW	59790	M	67	16
GLACIER PEAK PL	None	F	41	9	GRAHNS LN NE	95030	P	50	30	GREGORY LN NW	5036	U	60	9	HALLS HILL RD (NE)	300	C	44	1,2
GLACIER RIDGE PL SE	33502	M	14	17	GRAMPUS RD	600	F	59	5	GREGORY WAY	200	C	34	14	HALSEY LN	200	P	41	3
GLACIER VIEW DR NW	19814	M	55	20	GRAMPUS RD	600	F	63	30,31,36	GRENADIER DR	600	F	59	6	HALVERSON AVE	200	C	42	1,12
GLADE CT (NW)	None	P	55	22	GRAMPUS RD	600	F	67	20	GRESHAM PL NE	79050	M	79	14	HALYARD CIR SE	None	P	20	3
GLADIOLA CT (NW)	57592	M	55	15	GRANADA CT (NE)	82560	M	78	35	GRIEVENA AVE NE	56351	M	49	25	HAMILTON CT NE	400	C	68	14
GLAVIN LN (NE)	98023	P	81	24	GRANADA PL SE	34480	M	18	12	GRIFFITHS LN SE	94008	P	18	1,12	HAMILTON PL NW	13858	M	55	17
GLEN CT (NW)	57796	M	59	5	GRANAT ST	100	C	18	2	GRIFFITHS LN W	91179	P	30	23	HAMILTON RD W	15530	M	25	32
GLEN HAVEN PL NE	400	C	68	23	GRAND AVE NE	300	C	58	23	GRIZDALE LN (NE)	300	C	57	22	HAMILTON ST	600	F	67	20
GLEN HOLLOW PL SW	300	P	51	27	GRAND AVE NE	300	C	51	25	GROOS LN NE	300	P	51	26	HAMLET SHIRE AVE NW	95306	P	55	15
GLENACRES CT (SW)	None	P	2	8,9	GRAND FIR PL SE	43560	M	27	31	GROSS RD (NW)	1009	U	47	35	HAMLING LN NW	95070	U	51	26
GLENDALE AVE (SE)	4032	U	20	2	GRAND PINE LOOP NE	56130	M	49	26	GROSS RD (NW)	91194	P	47	34	HAMMA HAMMA LN NE	95274	P	41	3
GLENDALE ST (SE)	4027	U	20	3	GRAND VIEW ST (SE)	45080	M	20	2	GROSS RD (NW)	1009	P	34	14	HAMMA HAMMA LN NE	95275	P	49	35
GLENEAGLE AVE SW	100	C	17	8,9	GRANDHAVEN ST (SE)	34703	M	18	12	GROTLE ST NE	300	C	66	34	HAMPSHIRE LN NE	95032	P	50	30
GLENEAGLE AVE SW	100	C	12	17	GRANDPEAK LN NW	95087	P	60	4	GROTTO CT (SW)	2004	U	2	5	HAMPTON AVE NW	57579	M	55	15
GLENMORE LOOP	100	C	27	25	GRANDRIDGE DR SE	34701	M	18	12	GROUSE LN NW	91075	P	54	19	HANAMI LN NE	300	C	51	26
GLENN CT SE	41650	M	27	36	GRANDRIDGE DR SE	34701	M	14	17	GROVE AVE NE	200	U	35	18	HANEBERG LN NE	5086	U	49	25
GLENN FIRS LN (NW)	95141	P	54	18	GRANDSTAND ST (NW)	56444	M	49	27	GROVE LN (NE)	85940	M	80	20	HANFORD AVE	200	P	42	2
GLENNRIDGE CT (NE)	None	P	42	2	GRANDVIEW BLVD (NE)	59440	M	65	36	GROVER LN (NW)	91060	P	40	7	HANFORD AVE	200	C	42	1,2
GLENSHIRE PL SW	None	P	2	9	GRANDVIEW ST (E)	48420	M	35	21	GROVER LN (NW)	91060	P	41	8	HANKS LN (NE)	300	C	50	28
GLENWOOD CT (NE)	400	C	68	13	GRANGER ST	200	P	26	28	GROVEWOOD ST (SE)	34702	M	18	12	HANNAH CT (NE)	83698	M	78	26
GLENWOOD RD SW	20509	M	55	15	GRANITE LN NW	95178	P	60	3	GROW AVE NW	300	C	66	34	HANSBERRY ST NW	53909	M	49	34
GLENWOOD RD SW	20509	M	2	4,8,9	GRANNY SMITH LN NE	98078	P	78	26	GROW AVE NW	300	C	51	27	HANSEN LN (NE)	98077	P	81	24
GLENWOOD RD SW	20509	M	7	28,33	GRANT AVE	100	C	26	26	GROW PL NW	300	P	51	27	HANSEN RD NE	300	C	57	20
GLENWOOD RD SW	20509	M	13	15,22	GRANT RD SW	0	P	13	22	GROW VLG	300	P	51	27	HANSON AVE (NE)	300	C	57	20
GLENWOOD RD SW	20509	M	12	21	GRANT ST	600	F	67	19	GROWLER CIR	600	F	59	6	HANSON RD (SW)	29950	M	26	33
GLENWOOD RD SW	20509	M	18	10	GRANT ST (SE)	47240	M	28	28	GUARDFISH ST	600	F	63	32	HANSVILLE DR NE	89450	M	85	16,20,21
GLENWOOD RD SW	20509	C	18	3,10	GRANT ST (SE)	47240	U	28	28	GUARDIAN ST NE	None	P	80	16	HANSVILLE RD NE	70400	M	83	3,4,9,10
GLENWOOD RD SW	100	M	18	10	GRASMER LN NE	95037	P	50	30	GUARDIAN ST NE	None	P	83	9	HANSVILLE RD NE	70400	M	59	8
GLENWOOD RD SW	100	C	18	10	GRATITUDE WAY (NE)	0	P	77	32	GUDGEON AVE	600	F	59	6	HANSVILLE RD NE	70400	M	60	9
GLIDING HAWK WAY (SE)	None	P	3	1	GRAVELLY LN SW	92043	P	13	22	GUILDFORE CT SE	43104	M	19	6	HANSVILLE RD NE	70400	M	80	16,21
GLIDING HAWK WAY (SE)	None	P	4	6	GRAVITY AVE NE	None	M	78	26	GUINEVERE CT	0	P	49	35	HANSVILLE RD NE	70400	M	84	27,34
GLORY LN NW	91170	P	46	33	GRAY LN NE	300	P	62	9	GUINNESS PL NW	76479	M	72	3	HANSVILLE RD NE	70400	M	85	16,21
GLUDS POND ST (NE)	56195	M	56	23	GRAYBACK DR	600	F	63	31	GUITARO RD	600	F	63	32	HAPPY HOLLOW LN (NW)	95259	P	59	5
GLUDS POND ST (NE)	56195	C	56	23															

NAME	LOG #	OWN	PAGE	SECTIONS	NAME	LOG #	OWN	PAGE	SECTIONS	NAME	LOG #	OWN	PAGE	SECTIONS	NAME	LOG #	OWN	PAGE	SECTIONS
JOSHUA WAY (SW)	None	P	18	3	KELLY RD	200	C	42	2	KINGSTON ST NE	86680	M	70	15	KODA CIR (SE)	40251	C	18	2
JOSLIN AVE SE	41210	M	27	36	KELOWNA PL SE	None	U	27	31	KINGSTON VIEW CT (NE)	98016	P	81	23	KODIAK PL SW	2060	P	11	24
JOURNEY LN SE	93062	P	14	19	KELOWNA PL SE	43936	M	27	31	KINGSVIEW CT NE	84811	M	78	25	KODIAK PL SW	2060	P	6	25
JOY LN SW	92024	P	2	8	KELP PL E	46872	M	27	30	KINGSVIEW LOOP NE	84815	M	78	25	KOJIMA AVE NE	300	C	50	28
JOY LN SW	92024	U	2	8	KELSEY CT (SE)	33491	M	14	17	KINGSWAY NW	12250	M	31	18	KOKANEE LN NW	91038	P	39	5
JOYCE CT (SE)	41100	M	27	36	KEMP LN (SE)	93057	P	14	19	KINGSWAY NW	12250	M	39	3	KOMEDAL RD NE	300	C	66	33
JUANITA CIR NE	56142	M	49	35	KENDALL ST	100	C	26	26	KINGSWAY W	12250	M	14	21	KOMEDAL RD NE	300	C	62	4
JUBILEE LN NW	95079	P	55	15	KENDORA LN (SW)	92102	P	7	28	KINGSWAY W	12250	M	9	28	KOMICAN LN NW	91168	P	37	10
JULIAN RD SW	92057	P	7	32	KENFIG PL SW	100	C	12	17	KINGSWAY W	12250	M	31	19,20	KONA LN SE	93112	P	15	15
JUNE LN (NE)	95074	P	60	2,3	KENMORE CT (SW)	100	P	17	9	KINMAN RD (NE)	78610	M	79	13	KONO RD (NE)	300	C	43	3
JUNEAU CT (E)	48202	M	35	21	KENNEDY DR (NW)	18240	M	41	10	KINMAN RD (NW)	78610	M	79	22	KOURA FARM DR (NE)	300	C	62	9
JUNETT LN (SW)	92089	P	2	8,9	KENNETH PL NE	300	C	62	10	KINNEAR RD NE	300	C	66	28	KOURA RD (NE)	300	C	62	2,9,10
JUNGLE CT NW	91216	P	39	8	KENO WAY (NE)	None	P	72	11	KINROSS RD SW	100	C	17	8	KOURA RD (NE)	300	C	57	16
JUNIPER CT (SE)	43340	M	27	31	KENSINGTON LN (NW)	95118	P	55	17	KINSLEY LN (SE)	None	C	26	26	KOWALSKI LN (SE)	93040	P	9	30
JUNIPER ST	200	C	42	11	KENT AVE W	None	U	26	28	KINT DR (NW)	55880	M	48	28	KRIEGLER LAKE ACCESS RD	0	P	11	23
JUPITER TRL (NW)	58360	M	63	36	KENT AVE W	15790	M	26	28	KIOWA AVE NE	54816	M	50	30	KRIEGLER LAKE ACCESS RD	0	P	6	26
JUST A MEER LN NE	300	C	62	10	KENTRIDGE PL SE	33503	M	14	17	KIOWA CT (NE)	70773	M	65	25	KRISTA ST (SE)	34262	M	18	12
JUSTIN CT (NE)	300	C	57	16	KENTUCKY LN NW	97080	P	68	15	KIPPOLA LN NW	95122	P	67	21	KRISTI CT NW	55927	M	55	22
K					KENTUCKY LN NW	97080	C	68	15	KIPTREE LN NW	95153	P	59	8	KRISTIN LN SE	35070	M	14	17
KAJJA LN NW	91044	P	53	15	KENWOOD AVE (NE)	300	C	62	10	KIRA ST (SE)	2052	U	65	25	KRISTINE DR NW	56830	M	55	22
KALEETAN LN (NE)	97017	P	69	21	KEPPEL LOOP SW	100	C	17	4	KIRK AVE NE	300	C	61	8	KRYSTAL WOODS WAY (E)	94100	P	27	29
KALEETAN PL	300	C	51	26	KERRI CT (SE)	40520	M	18	1	KIRKLAND LN NW	95149	P	59	8	KUKAS LOOP (NE)	None	P	78	25
KALLGREN RD NE	300	C	62	11	KERRY LN SE	93068	U	18	1,12	KITSAP CT NW	13430	M	55	20	KWAYACHEN CT (NE)	500	P	83	9
KANSAS ST (SE)	47230	M	28	28	KESTREL PL	200	C	33	17	KITSAP DR	200	C	33	17	KYLE CT (NW)	13891	M	48	30
KARA LN SE	93081	P	20	10	KESTREL PL NE	59163	M	64	35	KITSAP LAKE RD (W)	19125	M	33	20	L				
KARCHER RD SE	41575	C	27	36	KETCHUM RD (SE)	93029	P	4	9	KITSAP LAKE RD (W)	200	C	33	20	L ST (W)	17250	M	34	22
KARCHER RD SE	41575	M	27	36	KETCHUM RD (SE)	93029	P	5	10	KITSAP LAKE RD NW	19125	M	33	17	LA DONNA CT (SE)	40608	C	18	2
KAREN LN (E)	94063	P	35	21	KETE RD	600	F	63	29,32	KITSAP LAKE RD NW	19125	M	41	8	LA LINDA CT SE	40203	M	18	1
KARI LN NW	56825	M	55	22	KETE RD	600	F	27	25	KITSAP LAKE RD NW	19125	C	41	8	LA SALLE ST (E)	None	U	27	29
KARIOTIS DR	0	P	49	25	KEVIN LN NE	57235	M	61	12	KITSAP LAKE RD NW	19125	C	33	17	LA SALLE ST (E)	47080	M	27	29
KARIOTIS LN (NE)	0	P	49	25	KEVOS POND CT NE	400	C	68	13	KITSAP MALL BLVD NW	57769	M	41	8	LA VIGNE CT NE	None	C	62	2
KARKAINEN LN (NW)	97076	P	68	15	KEVOS POND DR (NE)	400	C	68	13	KITSAP MALL BLVD NW	57769	M	33	17	LABURNUM LN SE	92037	P	8	26
KARL PL NE	400	C	68	24	KEY PL (NE)	88840	M	85	19	KITSAP MALL BLVD NW	57769	M	55	16,17	LACEY ST (NE)	500	U	74	10
KARLI WAY (SE)	34265	M	18	12	KEY ST	600	F	67	20	KITSAP MALL BLVD NW	57769	S	55	16	LADD CT SW	100	C	18	10
KARMENN LN (NE)	98050	P	74	1	KEYPORT HILLS DR (NE)	None	P	60	2	KITSAP PL (NW)	95116	P	55	16	LADDIE PL NE	None	P	49	36
KAROLENA PL NE	57025	M	56	23	KEYS RD	600	F	65	36	KITSAP ST	100	C	26	26	LADDIE PL NE	None	P	42	1
KASSAN LN	200	P	41	3	KEYSTONE CT (SE)	33352	M	14	19	KITSAP ST	100	C	27	25	LADYBUG PL NE	97135	P	72	12
KASTER CT NE	56577	M	55	22	KID HAVEN LN NW	91037	P	39	3	KITSAP ST (NE)	300	C	44	2	LAFAYETTE AVE (N)	200	C	41	10
KASTER DR NE	56510	M	56	24	KIDD AVE SE	42790	C	17	4,9	KITSAP ST (NE)	300	P	44	11	LAFAYETTE AVE (N)	200	C	34	15
KASTER DR NE	56510	M	56	24	KIDD AVE SE	42790	M	27	36	KITSAP ST NE	80410	M	74	10	LAFAYETTE AVE (NE)	300	C	66	34,35
KASTER RD NW	400	C	72	10	KILDARE LOOP NW	None	P	48	30	KITSAP ST NE	80410	M	70	15	LAFAYETTE AVE (S)	200	C	34	22
KATHERINE PL NE	300	C	62	10	KILLARNEY LN NE	0	U	85	16	KITSAP WAY	200	C	74	10	LAFAYETTE ST	600	F	67	20
KATHERINE ST NW	55165	M	49	34	KILLDEER LN NE	300	C	62	9	KITSAP WAY	200	C	33	16,17	LAFAYETTE ST	600	F	63	29
KATY LN NE	300	C	62	10	KILLDEER LN NE	300	C	57	16	KITSAP WAY	200	C	34	15	LAFOLLETTE ST (SW)	28240	M	13	15
KATY PENMAN AVE	200	C	33	21	KILLEEN PL SW	100	C	26	26	KITSAP WAY	200	C	41	8	LAGOON DR NW	None	P	53	20
KATY PL (NW)	58822	M	64	34	KILLEEN PL SW	100	C	12	17	KITTY HAWK DR NW	19310	M	41	5	LAGUNA LN SE	40205	M	18	1
KAY GRESETH AVE SE	93121	P	3	12	KIMBALL ST (NW)	77980	M	76	27	KIWI LN (NE)	98018	P	81	15	LAKE AVE NW	57550	M	60	3
KAYA LN NE	98043	U	70	14	KIMBER PL SE	None	U	4	6	LAKE DR (NE)	82479	M	74	1,12	LAKE DR	200	C	33	17
KAYAK PL NW	0	P	49	27	KIMBER PL SE	None	M	4	6,7	KLAH HA NE RD NE	0	U	65	25	LAKE FLORA RD (SW)	25009	C	26	33
KAYLA PL NW	13866	M	54	19	KIMBERLY PL NW	56835	M	55	22	KLAHANIE LN SE	93004	P	4	4,9	LAKE FLORA RD (SW)	25009	C	11	22
KAZAC PL SE	46970	M	27	29	KIMBLE RD E	49610	M	35	16	KLAHANIE PL (NW)	12804	M	39	8	LAKE FLORA RD (SW)	25009	M	26	27,33
KC PL SE	34263	M	18	12	KIMI CT NE	56349	M	49	25	KLAWOWYA TRL (NW)	13400	M	47	27	LAKE FLORA RD (SW)	25009	M	12	19,20,21
KEAN BLVD	200	C	33	21	KIMIKO LN	300	P	51	27	KLAWOWYA TRL (NW)	13400	M	19	7	LAKE FLORA RD (SW)	25009	M	17	4
KEARNEY RD (NW)	19944	M	48	29	KIMRE PL NE	86691	M	78	35	KLICKITAT PL (NE)	300	C	51	26	LAKE FLORA RD (SW)	25009	M	18	1
KEARNEY RD (NW)	19944	P	48	29	KINA PL SE	None	P	19	9	KLIPSAN LN NW	95144	P	59	12	LAKE FLORA RD (SW)	25009	M	7	32
KEDROS DR (NE)	71535	M	69	19	KINCAID AVE NE	89710	M	85	17	KLONDIKE CT (E)	48192	M	28	28	LAKE HELENA RD (SW)	21320	M	7	31,32,33
KEEL AVE NE	51100	M	42	7	KING ARTHUR CT	0	P	49	35	KLONDIKE TRL E	48191	M	28	28	LAKE HELENA RD (SW)	21320	M	6	36
KEGEL LN SE	92044	U	13	23	KING HAROLD	400	C	68	23	KLOOMACHIN PL NE	98084	P	82	5	LAKE SHORE DR NW	57515	M	60	3
KEGLEY RD NW	57830	M	60	4	KING OLAF VEI	400	C	68	23	KLOSHI CT (NW)	12810	M	39	8	LAKE SHORE DR NW	57515	U	60	3
KEITH HILL AVE NW	95317	P	67	21	KING RD (SE)	36000	P	19	8,9	KLUGE RD SE	0	P	3	12	LAKE ST (SW)	22680	M	3	10
KEKAMEK DR (NW)	76360	M	75	33	KING RD (SE)	36000	M	19	9	KNECHTEL WAY NE	300	C	51	26	LAKE VALLEY RD (SE)	35760	M	19	5,8
KELBY CIR (SE)	None	P	18	1	KING RD (SE)	None	P	19	8	KNIGHT DR SE	33495	M	19	8	LAKE VIEW WAY	600	F	59	5
KELLER ST (NE)	97149	P	82	8	KINGFISHER CT	200	C	33	17	KNIGHT DR SE	33495	M	14	17	LAKE VISTA WAY (SW)	0	U	1	11
KELLERMAN DR NE	98136	P	74	1	KINGLY WAY (NE)	None	P	78	26	KNIGHT RD (NE)	300	C	62	2	LAKEFRONT PL (SE)	35040	M	14	17
KELLEYS GLEN LN NW	91105	P	38	12	KINGS END PL SE	None	P	19	9	KNIGHTS CT (NE)	56896	M	49	26	LAKEHILL CIR (NW)	57620	M	60	3
KELLS COVE LN SE	None	P	55	22	KINGS LANDING AVE NW	None	P	55	15	KNOB HILL LN (NW)	None	P	60	10	LAKEHURST DR	200	C	33	17
KELLS LN SW	100	P	17	9	KINGS PL NW	300	C	57	22	KNUTE ANDERSON RD (NW)	13840	M	41	3	LAKEHURST DR	200	C	41	8
KELLS LN SW	100	P	12	16	KINGSCROSS CIR NW	58785	M	64	34	KNUTE ANDERSON RD (NW)	13840	M	54	19	LAKEHURST DR	18850	M	41	8
KELLUM RANCH RD NW	12784	M	39	5	KINGSTON FARM RD (NE)	98015	P	74	7	KNUTE ANDERSON RD (NW)	13840	M	55	20	LAKEHURST DR NW	19230	M	41	5
KELLY CT NE	57210	C	56	14	KINGSTON FARM RD (NE)	98015	P	81	23	KNUTE LN NW	13860	M	55	20	LAKEMONT LN	200	C	33	17
KELLY CT NE	57210	M	56	14	KINGSTON MEADOW CIR (NE)	98080	P	78	26	KNUTE LN NW	None	P	55	20	LAKENESS RD (NW)	76580	M	71	4,5
KELLY RD	200	C	41	10	KINGSTON ST NE	86680	M	74	10	KNUTSEN LN (SE)	93031	P	9	29	LAKERIDGE CIR NW	57611	M	60	3

NAME	LOG #	OWN	PAGE	SECTIONS	NAME	LOG #	OWN	PAGE	SECTIONS	NAME	LOG #	OWN	PAGE	SECTIONS	NAME	LOG #	OWN	PAGE	SECTIONS
OHANA PL NE	95312	P	50	30	OLSON LN (SE)	93020	P	9	28	ORLANDO ST (SE)	100	C	27	30	PALO ALTO LN SE	92023	P	8	35
OHARA HILLS DR (NE)	95321	P	61	1	OLSON RD NW	56850	M	55	21,22	ORMSBY WAY (NE)	None	P	56	23	PALOMINO DR NE	300	C	43	5
OHARA HILLS DR (NE)	95321	P	60	2	OLSON RD NW	56850	M	49	27	ORRFELT DR NW	56450	M	49	27	PALOMINO DR NE	300	P	43	5
OHENRY CT (NE)	400	C	72	11	OLSON RD NW	56795	M	55	16	ORSETH RD (NE)	74597	M	77	33	PANCHO VILLA PL SE	40207	M	18	1
OHIO AVE	200	C	34	14	OLYMPIA ST (SE)	3013	U	13	13	ORSETH RD (NE)	74597	M	73	4	PANORAMA PL NE	8050	M	74	2
OHIO AVE NE	98058	P	81	24	OLYMPIAD DR (SE)	41409	M	20	2	ORSETH RD (NE)	74596	M	70	15	PANORAMIC LOOP	200	P	33	20
OHIO AVE NE	84470	M	81	24	OLYMPIAD DR SE	41409	M	20	2	ORTIS RD (NE)	57216	M	56	13	PANSY PL NW	57591	M	55	15
OHIO AVE NE	84470	M	78	25,26	OLYMPIAN AVE NE	97151	P	78	36	ORWEILER LN NW	58875	M	64	26	PANTHER LAKE RD	23	C	23	31
OHIO AVE NE	98058	U	81	24	OLYMPIAN AVE NE	97151	P	74	1	ORWEILER LN NW	91141	U	64	28	PANTHER LAKE RD W	11870	M	23	31
OHIO ST	600	F	59	5	OLYMPIC AVE	200	C	34	14	ORWEILER RD (NW)	58870	M	64	33	PANTHER LAKE RD W	11870	C	23	31
OHMAN RD (NE)	87240	M	84	34	OLYMPIC CIRCLE DR (NW)	95138	P	63	25	ORWEILER RD NW	58870	M	64	33	PAPOOSE PL (NE)	54940	M	50	30
OHMAN RD (NE)	87240	U	84	34	OLYMPIC COLLEGE WAY (NW)	400	C	72	10	OSIRIS CT NE	56347	M	49	25	PAR FORE DR SE	35470	M	19	7
OHMAN RD (NE)	87240	P	84	34	OLYMPIC COLLEGE WAY NW	400	C	72	10	OSLO LN NW	95156	P	59	8	PARADE GROUNDS AVE NE	300	C	44	11
OKANOGAN DR SE	40301	M	18	1	OLYMPIC CT SE	45390	M	20	2	OSPREY CIR	200	C	33	17,21	PARADISE LN (SW)	92025	P	1	12
OLALLA CREST LN SE	None	P	5	3,10	OLYMPIC DR (NE)	300	C	44	1,2	OSPREY PL NE	59162	M	64	35	PARADISE LN (SW)	92025	P	2	7,8
OLALLA VALLEY RD (SE)	30519	M	14	19	OLYMPIC DR SE	-305	S	51	26	OSTRICH BAY AVE	200	C	33	16	PARAKEET LN (SE)	33241	M	14	19
OLALLA VALLEY RD (SE)	30519	M	20	3,10	OLYMPIC DR SE	30270	M	3	1,12	OTHELLO AVE	200	P	26	28	PARCELLS RD NE	83670	M	81	14,23
OLALLA VALLEY RD SE	30519	M	5	3	OLYMPIC DR SE	23250	M	3	12	OTTER RUN NW	12016	M	39	5,8	PARCELLS RD NE	83670	M	49	35
OLALLA VALLEY RD SE	30519	M	9	29,32	OLYMPIC DR W	15390	M	25	32	OUR PL SW	26031	M	17	5	PARCELLS RD NE	83670	M	42	1
OLALLA VALLEY RD SE	30519	M	4	4,5	OLYMPIC DR W	15390	M	25	32	OUR PL SW	26110	C	17	5,8	PARCELLS RD NE	83670	U	81	14
OLALLA VALLEY RD SE	30519	M	14	20	OLYMPIC PEAKS WAY (NW)	58530	M	63	25	OUR PL SW	26031	C	17	5,8	PARCHE RD	600	F	67	19,20
OLALLIE LN NE	300	C	57	20	OLYMPIC PL	200	C	34	14	OUR PL SW	26031	C	17	5,8	PARCHE RD	600	F	63	29
OLD BANNER RD SE	3057	U	19	9	OLYMPIC RIDGE LN (NW)	None	P	59	6	OUTBACK AVE NW	91214	P	47	25	PARENTE RD	600	F	63	29
OLD BELFAIR HWY (NE)	23	C	16	10	OLYMPIC TERRACE AVE NE	300	C	62	9	OUTLOOK WAY (NE)	400	C	68	13	PARENT AVE SW	20310	M	1	1,2
OLD CEDARS PL NW	None	P	59	5	OLYMPIC TERRACE AVE NE	300	C	57	16	OVERAA RD (SE)	36740	P	19	9	PARFITT WAY SW	300	C	51	27
OLD CLIFTON RD (SW)	22409	M	18	3	OLYMPIC VIEW CT (NW)	58340	M	63	36	OVERAA RD (SE)	36740	U	19	9	PARGO RD	600	F	63	29
OLD CLIFTON RD (SW)	22409	M	17	4,7,8	OLYMPIC VIEW CT (NW)	58340	M	59	1	OVERAA RD (SE)	None	P	1	1	PARISH LN (NE)	71550	M	69	18
OLD CLIFTON RD (SW)	22409	M	16	12	OLYMPIC VIEW CT (NW)	58340	P	63	36	OVERAA RD (SE)	36740	M	18	12	PARK AVE	200	C	34	14
OLD CLIFTON RD (SW)	22409	M	26	34	OLYMPIC VIEW DR NE	300	C	61	8	OVERAA RD (SE)	36740	M	19	9	PARK AVE (NE)	500	U	70	15
OLD CLIFTON RD (SW)	22409	M	48	31	OLYMPIC VIEW LOOP RD NW	58350	M	63	36	OVERAA RD (SE)	36740	M	20	10	PARK AVE (NE)	80800	M	70	15
OLD CLIFTON RD (SW)	22409	C	26	34	OLYMPIC VIEW LOOP RD NW	58350	M	59	1	OVERAA RD (SE)	36740	M	14	21	PARK AVE E	46110	M	27	25
OLD CLIFTON RD (SW)	22409	C	18	3	OLYMPIC VIEW RD NE	88750	M	85	20	OVERLAND TRL (NW)	12820	M	39	5	PARK AVE NE	300	C	51	25
OLD CLIFTON RD (SW)	22409	C	17	4,5,7,8	OLYMPIC VIEW RD NW	51709	M	59	1,6,7	OVERLOOK CIR NE	56193	M	56	23	PARK BLVD NE	None	U	69	16
OLD CLIFTON RD (SW)	-16	S	26	34	OLYMPIC VIEW RD NW	51709	M	54	18	OWL CREEK PL NE	None	P	73	8	PARK BLVD NE	71990	M	69	16,21
OLD CLIFTON RD (SW)	100	M	26	34	OLYMPIC VIEW RD NW	51709	M	63	25,36	OWL HILL WAY (NE)	None	P	79	23	PARK DR	200	C	34	14
OLD CLIFTON RD (SW)	100	C	26	34	OLYMPIC VISTA PL NW	None	P	46	30	OWL HOLLOW PL NW	None	P	54	14	PARK DR SE	23370	M	3	11
OLD CLIFTON RD (SW)	200	C	11	13	OLYMPUS BEACH RD NE	300	C	62	9	OWL MEADOW RD (NE)	None	P	80	21	PARK PL	200	C	34	22
OLD COPPER BEECH DR (NE)	0	P	61	1	OLYMPUS BEACH RD NE	300	C	57	20	OWL PL SW	92147	P	2	9	PARK ST (NE)	None	S	79	23
OLD CREOSOTE HILL RD (NE)	300	C	51	35	OLYMPUS DR NE	51810	M	42	1,12	OWL RIDGE LN (E)	None	P	43	9	PARK ST (NW)	78585	M	76	34
OLD FARM RD (SW)	2001	U	2	4,5	OLYMPUS DR NE	54390	M	49	36	OWLET PL NW	None	P	54	18	PARK VIEW DR (NE)	300	C	51	27,35
OLD FOREST WAY (SW)	None	P	2	5,6	OLYMPUS DR NE	54390	M	42	1	OWLS TRL NW	None	P	68	22	PARK VIEW DR (NE)	300	C	44	11
OLD FRONTIER RD NW	57810	M	59	8	OLYMPUS DR NE	54390	U	42	1	OXBOW AVE NE	56503	M	49	25	PARKDALE DR NW	56410	M	49	27
OLD FRONTIER RD NW	57810	M	55	17	ONA RD NE	None	U	65	25	OXFORD CT NW	56382	M	49	27	PARKER LN	200	C	42	2
OLD FRONTIER RD NW	57820	M	59	8	ONA RD NE	None	M	65	25	OYSTER BAY AVE (N)	200	C	33	16	PARKER PL	200	C	42	12
OLD GRANGE WAY (NE)	None	P	30	14	ONALASKA LOOP SE	34742	M	19	6,7	OYSTER BAY AVE (S)	200	C	33	21	PARKHILL PL NE	300	C	62	11
OLD GROWTH LOOP (NE)	None	P	78	26	ONE MILE RD (NW)	11500	M	39	5	OYSTER BAY AVE (S)	200	C	34	15	PARKHURST LN NE	95200	P	49	35
OLD HANSVILLE RD NE	86550	M	83	3,10	ONE MILE RD (NW)	11500	M	46	29	OYSTER BAY AVE S	200	C	33	21	PARKHURST LN NE	95200	P	42	2
OLD HOLLY HILL RD (NW)	10420	M	29	17	ONEIDA CIR NW	56821	M	55	22	OYSTER BAY AVE S	200	C	34	22	PARKINGTON PL SE	43463	M	27	31
OLD HOLLY HILL RD (NW)	10420	M	45	25	ONYX LN (SE)	93033	P	9	31	OYSTER BAY CT	200	C	34	15	PARKLANE DR NE	52570	M	42	7
OLD MAN STATE PARK WAY	500	U	69	21	OPAL CT (NE)	56210	M	56	23	OYSTER POINT DR (NE)	97053	P	79	14	PARKSIDE DR	200	C	34	13
OLD MILITARY RD NE	57250	M	60	2,11	OPAL RIDGE LN (NE)	300	C	50	33	P					PARKSIDE PL	200	P	34	13
OLD MILITARY RD NE	56190	M	56	23	OPDAL RD E	47910	M	35	20	PACIFIC AVE	200	C	34	13	PARKSTONE LN SW	100	P	12	16
OLD MILITARY RD NE	56190	M	67	21	OPDAL RD E	47910	M	4	5,8	PACIFIC AVE	-304	S	19	9	PARKWAY CT NE	51767	M	49	35
OLD MILITARY RD NE	56190	M	49	26,34	OPEN RANGE DR NW	None	P	37	9	PACIFIC AVE	-304	S	34	13,24	PARKWAY ST (NE)	72794	M	69	21
OLD MILL RD (NE)	300	C	44	2	ORANGE DR NW	19020	M	40	7	PACIFIC AVE (NE)	59180	M	65	36	PARKWOOD DR SE	43570	M	27	31
OLD MILL RD (NE)	300	C	51	34	ORCA DR NE	80090	M	74	10	PACIFIC AVE NW	14170	M	55	20	PARMA FLATS WAY (NW)	None	P	75	33
OLD MILL RD (NE)	300	C	43	3	ORCA DR NE	80090	M	73	9	PACIFIC CREST PL NW	None	P	55	17	PARNELL PL NW	76285	M	72	3,10
OLD ORCHARD WAY (NW)	None	P	64	34	ORCA LN NE	500	P	74	10	PACIFIC FIRS PL SE	94078	P	18	1	PARNELL PL NW	76285	C	72	3,10
OLD RED CEDAR LOOP NE	None	P	82	5	ORCAS PL NW	56417	M	49	27	PACIFIC JEWELL RD (NW)	91213	P	47	35	PARRIS RD (NW)	95211	P	71	4,5
OLD SAWMILL PL NW	18600	M	40	6,7	ORCHARD AVE	100	C	26	26	PACIFIC JEWELL RD (NW)	91213	P	40	2	PARSONS GREEN CT (SE)	34707	M	19	7
OLD WOODS LN NE	300	C	62	9	ORCHARD AVE SE	32170	M	14	21	PACKARD LN NE	300	C	51	35	PARTRIDGE HOLLOW RD (NE)	54675	M	42	6
OLDER AVE (NW)	18220	M	41	10	ORCHARD AVE SE	32170	M	9	28,33	PADDINGTON CT (NW)	58050	M	59	7	PARTY PLACE LN (E)	94057	P	28	28
OLGA CIR (SE)	None	P	27	30	ORCHARD AVE SE	32170	M	4	4	PAGE RD NW	58210	M	59	1	PASSAGE VIEW LN (NE)	95080	P	56	13
OLHAVA WAY NW	400	C	72	10	ORCHARD LN (SE)	47020	M	27	30	PAHRMANN PL NW	95322	P	49	34	PAST DR (NW)	None	P	76	34
OLIVE AVE NE	54795	M	50	31	ORCHID PL NW	57581	M	55	15	PAINTER ST NW	55110	M	49	34	PATIENCE LN NE	97013	P	69	17
OLIVE AVE NE	54795	U	50	31	OREGON AVE E	4023	U	35	21	PAKLEE PL NE	None	P	56	24	PATMOS LN NW	300	P	58	23
OLIVE DR (NE)	82640	M	74	1	OREGON ST (NE)	84120	M	78	26	PALAU DR (NW)	58940	M	67	16	PATRICIA ST (E)	48186	M	28	28
OLIVER WAY (NW)	None	P	59	8	OREGON ST (NE)	54880	M	56	19	PALAU RD	600	F	59	6	PATRIOT LN NW	97085	P	68	15
OLIVIA RD (NW)	95289	P	27	31	OREGON ST (SE)	34180	M	18	11	PALISADES LN (SE)	93078	P	15	15	PATROSA LN SE	93083	P	19	9
OLIVINE DR SW	100	C	17	4	ORENSTANG CT (NW)	76452	M	71	4	PALM CT SE	45760	M	27	31	PATTEN DR	200	C	34	22
OLNEY AVE E	42009	M	27	25	ORILLA ST (NW)	76700	M	71	5	PALMER LN (NW)	56600	M	50	31	PATTISON DR (NW)	18180	M	41	10
OLNEY AVE SE	42009	C	27	25,30	ORIOLE WAY (NE)	56700	M	49	25	PALMER LN (NW)	56600	M	55	21,22	PATTY LN (NW)	95134	P	64	28
OLSON FARM LN (NE)	300	P	62	9	ORLANDO ST	100	C	27	30	PALMER PL NW	56601	M	55	21	PAUL BENJAMIN RD (NW)	19520	M	41	4

NAME	LOG #	OWN	PAGE	SECTIONS	NAME	LOG #	OWN	PAGE	SECTIONS	NAME	LOG #	OWN	PAGE	SECTIONS	NAME	LOG #	OWN	PAGE	SECTIONS
PAUL DR (NE)	81060	M	70	13	PETER HAGEN RD NW	11550	M	40	1,6	PINE WAY (NE)	300	C	44	2	POLLYS LN NE	300	P	58	23
PAUL PL (NE)	81120	M	70	13	PETER HAGEN RD NW	11550	M	30	13	PINECONE CT NE	53590	M	42	2	POND VIEW LN NE	97010	P	73	8
PAULANNA LN (NE)	300	C	57	22	PETER HAGEN RD NW	11550	M	46	29	PINECONE DR	200	M	42	2	POND VIEW LN NE	97010	P	69	17
PAULSON RD (NE)	57200	M	56	13,14,24	PETER HAGEN RD W	11550	M	54	19	PINECONE DR	200	C	42	2	PONDEROSA BLVD (NE)	88300	M	85	20
PAULSON RD (NW)	57200	M	55	15	PETERS ST	200	C	33	21	PINECONE DR (NE)	53645	M	42	2	PONDEROSA DR (NE)	88360	M	85	20
PAULSON RD (NW)	None	P	55	15	PETERSEN LN NW	95157	P	60	9	PINECREEK LN (SE)	None	P	19	9	PONDEROSA DR SE	45740	M	27	31
PAWNEE DR	200	C	42	2,11	PETERSON DR (NW)	55885	M	48	28	PINECREST DR (NE)	51762	M	49	35	PONDEROSA PL (NE)	88330	M	85	20
PAWPAW PL NE	None	P	72	1,12	PETERSON HILL RD NE	300	C	62	9	PINEHURST WAY (W)	12258	M	31	19	PONDEROSA PL (NW)	97077	U	71	9
PAXFORD LN (NW)	95026	P	49	34	PETERSON RD (NW)	5052	U	65	25	PINENEEDLE DR NE	53640	M	42	2	POPLAR ST	100	C	26	35
PAYNE LN NW	95073	P	55	22	PETERSON RD SE	None	U	20	10	PINERIDGE CT NE	51764	M	49	35	POPLARS AVE NW	57771	M	60	4
PAYSENO LN SE	43910	C	18	1	PETERSON RD SE	36850	M	20	3,10	PINERIDGE DR NE	51763	M	49	35	POPPY CT (NW)	95285	P	55	15
PAYSENO LN SE	43910	?	27	31	PETERSON ST (NE)	400	C	68	23	PINERIDGE PL NE	51765	M	49	35	POPPY CT (NW)	57589	M	55	15
PEABODY CT (SE)	92121	P	3	11	PETERSON WAY NE	70950	M	65	25	PINEWOOD DR (NE)	53540	M	42	2	POPS PL NW	None	P	54	14
PEACE AND QUIET WAY (NW)	91233	P	54	23	PETERSVILLE RD NE	53970	M	42	1	PINNACLE CT (NW)	56760	M	60	10	PORT GAMBLE RD NE	74790	M	73	5,8
PEACE LN (SW)	92077	P	2	4	PETERSVILLE RD NE	53970	M	49	36	PINNACLE CT (NW)	56791	M	60	10	PORT GAMBLE RD NE	74790	M	77	32
PEACEFUL PL NW	None	P	71	4	PETIT PL NE	300	P	58	14	PINTADO RD	600	F	71	5,8	PORT GAMBLE RD NE	74790	M	55	15
PEACH TREE PL NW	13848	M	55	17	PETTERSON RD (NE)	59200	M	64	35	PINTAIL LN NW	95091	P	60	9	PORT GAMBLE RD NE	74790	M	70	15
PEACOCK HILL AVE NW	27	C	4	8	PHEASANT CIR NE	56720	M	49	25	PINTO CT NE	300	C	43	5	PORT GAMBLE RD NE	74790	M	81	22
PEACOCK HILL RD SE	30650	M	4	7,8	PHEASANT HILL LN (E)	94055	P	28	27	PINYON AVE NE	300	C	62	9	PORT GAMBLE RD NE	74790	M	80	20
PEAK WAY (NW)	None	P	60	9	PHELPS RD NE	300	C	62	3	PINYON AVE NE	300	C	57	16	PORT ORCHARD BLVD	100	C	26	26,35
PEAKVIEW PL NW	13892	M	48	30	PHELPS RD NE	300	C	66	34	PIONEER HILL RD (NW)	77260	M	76	34	PORT ORCHARD BLVD	100	C	18	2
PEAR ST (NE)	72380	U	28	28	PHILIP DR (NE)	81400	M	73	9	PIONEER HILL RD (NW)	77260	M	20	11	PORT ST	100	C	26	26
PEAR ST (NE)	72380	M	69	20,21	PHILIP DR (NE)	81400	M	70	13	PIONEER HILL RD (NW)	77260	M	75	33	PORTER ST	200	C	34	22
PEARL CT (NE)	300	C	50	33	PHILIP DR (NE)	81400	M	74	12	PIONEER LN SE	94013	P	27	36	PORTLAND AVE	100	C	26	35
PEARL PL	200	C	42	2	PHILIP PL (NE)	81245	M	70	13	PIONEER PL SE	40210	M	18	1	PORTSIDE DR	200	C	17	4
PEARL ST	200	C	42	1,2	PHILLIPS AVE	200	C	42	2	PIONEER RD (NW)	91255	P	53	21	POSEIDON CT (NE)	400	C	68	13
PEARSON POINT RD NE	59611	M	64	26	PHILLIPS RD SE	33350	P	19	6	PIONEER RD (NW)	13110	M	44	11	POT HOLE PL SW	92120	P	17	5
PEARSON RD NE	59610	M	64	26	PHILLIPS RD SE	33350	M	19	6,7	PIONEER RD (NW)	13110	M	52	19	POTLATCH AVE NE	300	C	57	20
PEBBLE BEACH DR (NE)	73195	M	69	16	PHILLIPS RD SE	33350	M	14	18,19	PIONEER WAY NW	78220	M	76	27	POTTERY AVE	100	C	26	34,35
PEBBLE PL SE	24702	M	13	23	PHILLIPS RD SE	33350	M	3	1,12	PIONEER WAY NW	78220	M	75	33	POTTERY AVE	100	C	18	2,3
PECAN LN NE	95280	P	49	35	PHILLIPS RD SE	33350	M	9	30	PIONEER WAY SE	30890	M	4	5,8	POTTERY AVE	100	C	17	4,9
PEEKABOO AVE NW	5093	U	60	3	PHILLIPS RD SE	33350	M	27	31	PIPER CT (NW)	58710	M	64	33	POULSBO AVE (NE)	59380	M	65	36
PEGASUS LN (NE)	98000	P	85	21	PHINNEY BAY DR (E)	200	C	41	10	PIPERBERRY WAY (SE)	100	P	18	1,2	POWDER HILL PL	400	P	68	14
PEGGY LN NE	300	C	62	10	PHINNEY BAY DR (NW)	18015	M	41	10	PIRATES COVE AVE SW	92140	P	11	13	POWELL PL SE	94094	P	20	11
PELICAN LN SE	33240	M	14	19	PHINNEY BAY PL (E)	200	C	41	10	PITA LN NE	300	P	62	4	PRAIRIE CT (SE)	43316	M	19	5
PEMBROOK PL SE	93139	P	19	4,9	PHIPPS WAY (SW)	92119	P	17	5,8	PITCAIRN PL NE	300	C	57	20	PRATT RD NE	97165	P	65	31
PENDERGAST PKWY	200	C	33	21	PICASSO CIR NE	None	P	49	25	PITT AVE	200	C	34	13	PREBLE ST	17180	M	34	22
PENDLETON WAY (SW)	100	C	18	10	PICKEREL CIR	600	F	59	5	PITTS PATH LN NE	300	P	43	4	PREBLE ST	200	M	34	22
PENDLETON WAY (SW)	100	P	18	10	PICKERING AVE NE	52395	M	42	7	PLACID PL SE	93105	P	14	17	PREBLE ST	200	C	34	22
PENGUIN LN (SE)	33242	M	14	19	PICKERING PL NE	52396	M	42	7	PLATEAU CIR NW	56789	M	60	10	PREMIER PL NW	91258	P	39	4
PENINSULA PL SW	20450	M	1	2	PICKFORD PL SW	100	C	17	5	PLAZA RD (NW)	57735	M	55	17	PRESCOTT PL NW	56761	M	60	10
PENNIE LN	200	C	42	2	PIECZENTKOWSKI RD	600	F	65	36	PLEASANT AVE	200	C	34	13	PRESIDENT POINT RD NE	81910	U	70	18
PENNSWOOD CT (SE)	34242	M	18	12	PIER LN (SW)	100	C	17	5	PLEASANT BEACH DR NE	300	C	43	3,4,10	PRESIDENT POINT RD NE	81910	M	74	7
PENNSYLVANIA AVE	200	C	34	14	PIERCE CT NW	300	C	51	27	PLEASANT DR	200	C	33	16	PRESIDENT POINT RD NE	81910	M	70	18
PENNSYLVANIA AVE NE	84830	M	78	25	PIERSON ST (SE)	40260	M	18	1	PLEASANT LN NE	300	C	51	25	PRESTON LN (SE)	31120	M	4	9
PENNSYLVANIA AVE NE	84830	M	55	15	PIKE PL SE	93061	P	14	19	PLEASANT PL NE	300	C	62	10	PRESTON ST (NE)	300	C	57	21
PENNY PL NE	300	C	62	9	PILEATED AVE (SE)	93131	P	19	4,9	PLEASANT ST (NE)	59420	M	65	36	PRESTWICK LN SW	100	P	17	9
PEONY PL NW	57588	M	55	15	PILGRIM FIRS	0	P	12	20	PLEASANT ST (W)	26305	M	25	32	PRICE RD	200	C	33	16,17
PEPPARD LN NE	95001	P	42	6	PILLAR POINT LN NW	95223	P	55	15	PLISKO LN	100	C	26	26	PRICE RD	200	C	34	24
PEPPERMILL PL SE	43315	M	19	5	PILOT CT (NE)	None	P	74	10	PLOVER CT (NE)	97057	P	76	26	PRICE RD	18520	M	33	16
PERCH CIR	600	F	59	5	PILOT POINT RD NE	86810	M	84	34	PLUM ST	200	C	42	11	PRICE RD SE	31710	M	4	4
PERCHERON LN NW	91006	P	31	17	PILOT POINT RD NE	86810	U	85	20	PLUM ST (NE)	74840	M	69	21	PRICE RD SE	31710	M	5	3
PERDEMCO AVE SE	34291	M	18	12	PIMLICO PL NE	97164	P	76	36	PLUNGER ST	600	F	63	25	PRICHARD RD E	47450	M	28	27
PEREGRINE CT	200	C	33	17	PIN HIGH PL SW	None	P	3	10	PLUNKETT LN (NE)	97051	P	72	1	PRICHARD ST	600	F	65	36
PERELLI LN (E)	94056	P	28	27	PINE AVE NE	54750	M	42	6	PLYMOUTH WAY (SE)	94105	P	18	1	PRIDDY VISTA RD NW	11090	M	53	17
PERFECT AVE NE	None	P	60	2	PINE CONE CT SE	43390	M	27	31	POGY RD	600	F	71	8	PRIDDY VISTA RD NW	11090	M	39	5
PERIDOT PL NW	19781	M	48	30	PINE CT NE	53710	M	42	2	POINDEXTER AVE	200	C	33	21	PRIMROSE LN SW	2058	U	3	3
PERKINS CT (SW)	None	P	8	34	PINE LAKE BLVD (SE)	30660	M	4	7,8	POINT EVANS CT	None	F	41	9	PRINCE PINE LN NW	91024	P	47	27
PERMIT RD	600	F	67	18	PINE PL NE	88890	M	85	20	POINT GLOVER LN E	49950	M	43	9	PRINCETON LN (NW)	95118	P	55	17
PERRY AVE	200	C	42	12	PINE RD	200	C	42	2,11	POINT JULIA LN (NE)	98069	P	82	5	PRISTINE BEACH LN SE	93091	U	15	14
PERRY AVE	200	C	34	13	PINE RD (SE)	20250	M	3	2,11	POINT MONROE DR NE	300	C	66	35	PROMENADE LN (SE)	93082	P	19	9
PERRY AVE	200	C	35	18	PINE RD (SE)	20250	M	8	27	POINT NO POINT RD (NE)	89500	M	81	23	PRONGHORN PL	200	P	42	2
PERRY AVE N	100	C	27	25	PINE RD (SW)	20250	M	2	4,9	POINT NO POINT RD (NE)	89500	M	60	10	PROPERTY CT (SE)	34741	M	19	7
PERRY AVE NE	50909	M	42	1,12	PINE RD (SW)	20250	M	8	34	POINT VASHON CT	None	F	41	9	PROSPECT ALY	100	C	26	26
PERRY AVE NE	50909	C	42	12	PINE RD (SW)	20250	M	3	3,10	POINT WHITE DR NE	300	C	57	15	PROSPECT DR (SE)	31910	M	5	3
PERRY CT NE	57013	M	56	23	PINE RD NE	51690	M	42	2	POINT WHITE DR NE	300	C	43	4	PROSPECT ST	100	C	26	26
PERSHING AVE	200	C	34	15	PINE RD NE	51690	M	49	35	POINTVIEW DR (NE)	300	C	36	14	PROSPECT ST (NE)	74650	U	69	16,21
PERTH PL (SW)	100	C	17	8	PINE ST (NE)	300	C	51	35	POLAR STAR WAY (SE)	None	P	18	1	PROSPECT ST (NE)	None	U	69	16
PERU AVE E	47050	M	27	29	PINE ST (NE)	300	C	44	2	POLITE CT (NW)	None	P	67	16	PROSPECT ST (NE)	74650	M	69	16
PET HAVEN PL NW	None	P	54	18	PINK ST (NE)	72960	M	69	21	POLK AVE (E)	None	P	28	28	PROSPECT ST (W)	15760	M	26	28
PETE ROSS WAY (NW)	57702	P	60	9	PINE TREE DR (SE)	43370	M	27	31	POLK AVE (E)	47260	M	28	28	PROSPECT ST (W)	None	M	26	28
PETE ROSS WAY (NW)	57702	M	60	9	PINE TREE DR SE	43370	M	27	31	POLK AVE (E)	47260	U	28	28	PROSPECT ST NE	89610	M	85	17

NAME	LOG #	OWN	PAGE	SECTIONS	NAME	LOG #	OWN	PAGE	SECTIONS	NAME	LOG #	OWN	PAGE	SECTIONS	NAME	LOG #	OWN	PAGE	SECTIONS					
PROSPECTOR ST	200	P	42	2	PROSPECTOR ST	200	P	49	35	RADIO SCHOOL RD (NE)	300	C	44	11	RED FOX PL (SE)	43446	M	27	31	RIDDELL RD (NE)	54600	M	49	35,36
PROSPECTOR ST	200	P	49	35	PROSPECTOR ST	200	P	49	35	RADIO SCHOOL RD (NE)	300	C	44	11	RED FOX PL (SE)	43446	M	27	31	RIDDELL RD (NE)	54600	M	49	35,36
PROSPERITY PL NE	None	P	49	35	PROSPERITY PL NE	None	P	49	35	RAE CT (SE)	45600	M	20	2	RED HAWK LN (SE)	94020	P	19	4	RIDDELL RD (NE)	54600	M	42	1,2
PROTECTOR RD NE	None	P	80	16	PROTECTOR RD NE	None	P	80	16	RAGAN LN (NE)	97005	P	73	5	RED HAWK LN (SE)	94020	P	20	3	RIDDELL RD (NE)	54600	C	49	35
PROTECTOR RD NE	None	P	83	9	PROTECTOR RD NE	None	P	83	9	RAGLE CT (SW)	92141	P	8	34,35	RED MAPLE LN NE	None	P	78	26	RIDDELL RD (NE)	54600	C	42	2
PROVIDENCE CT (SE)	33614	M	14	18	PROVIDENCE CT (SE)	33614	M	14	18	RAGWEED WAY (NE)	None	P	49	26	RED MAPLE WAY (NW)	None	P	39	8	RIDDELL RD (NW)	54600	M	49	34
PROVOST RD NW	19801	M	2	8	PROVOST RD NW	19801	M	2	8	RAIL LN NE	95239	P	49	25	RED OAKS CT (NW)	57435	M	49	27	RIDGE CREST WAY SE	38030	M	20	1
PROVOST RD NW	19801	M	55	20	PROVOST RD NW	19801	M	55	20	RAINBOW CT (NW)	12774	M	39	5	RED SPRUCE DR SE	43580	M	27	31	RIDGE CREST WAY SE	None	M	20	1
PROVOST RD NW	19801	M	48	29,32	PROVOST RD NW	19801	M	48	29,32	RAINBOW RIDGE LN SW	92053	P	8	27,34	REDBUD CT NE	56993	M	56	23	RIDGE LN NE	95028	P	49	35
PROVOST RD NW	19801	M	26	35	PROVOST RD NW	19801	M	26	35	RAINHAVEN DR NW	None	P	38	12	REDBUD LN (NE)	56996	M	56	23	RIDGE LN NE	300	C	50	28
PTARMIGAN LN NW	95123	P	67	21	PTARMIGAN LN NW	95123	P	67	21	RAINIER AVE	200	C	60	10	REDEMPTION AVE SE	None	P	18	2	RIDGE RIM TRL SE	23810	M	8	26,35
PUDDINGSTONE LN (NW)	95142	P	59	7,12	PUDDINGSTONE LN (NW)	95142	P	59	7,12	RAINIER AVE	200	C	34	14	REFERN CT (NW)	13751	M	54	13	RIDGE ROCK WAY (W)	None	U	26	28
PUFFER RD	600	F	63	29	PUFFER RD	600	F	63	29	RAINIER AVE	200	C	42	11	REDFORD ST (NE)	400	C	68	24	RIDGECREST DR W	11915	M	23	29
PUFFIN LN (SE)	33244	M	14	19	PUFFIN LN (SE)	33244	M	14	19	RAINIER AVE NE	97162	P	82	5	REDWING TRL NW	12770	M	39	5	RIDGELANE CT (NW)	57674	M	60	4
PUGET AVE NE	97155	P	82	6	PUGET AVE NE	97155	P	82	6	RAINIER RIDGE AVE SE	None	P	3	11	REDWOOD DR	100	C	27	25	RIDGELANE DR NW	57673	M	60	4
PUGET BLUFF LN (NE)	300	P	66	35	PUGET BLUFF LN (NE)	300	P	66	35	RAINIER VIEW LN NW	91069	P	55	20	REEDS MEADOW LN (NE)	95276	P	49	35	RIDGELINE DR (SW)	None	P	1	11,12
PUGET DR E	47410	M	28	28	PUGET DR E	47410	M	28	28	RAINSHADOW CT (SE)	None	P	27	31	REEF RD SW	100	C	17	5	RIDGEMONT CT NE	51730	M	49	35
PUGET DR E	47410	M	27	31	PUGET DR E	47410	M	27	31	RAINSTONE LN NE	95063	P	49	26	REESE LN (SW)	92088	P	17	6	RIDGEMONT DR NE	51710	M	49	35
PUGET DR E	47410	M	35	21	PUGET DR E	47410	M	35	21	RAINTREE LN (E)	48189	M	28	28	REFLECTION LN E	94001	P	35	17	RIDGEMONT DR NE	51710	M	42	2
PUGET DR E	47410	M	36	22	PUGET DR E	47410	M	36	22	RAINTREE PL NW	76140	M	71	9	REGAL CT (NE)	56370	M	49	26	RIDGEPARK PL NW	56725	M	55	15
PUGET DR SE	47410	M	28	28,34	PUGET DR SE	47410	M	28	28,34	RAINTREE PL SE	32881	M	8	25	REGATTA PL NE	54821	M	50	31	RIDGEPOINT CIR NW	57631	M	60	9
PUGET HEIGHTS LN (SE)	94053	P	28	28	PUGET HEIGHTS LN (SE)	94053	P	28	28	RALSTON RD (NE)	300	C	62	4	REGATTA VIEW LN (SE)	None	P	20	1	RIDGEPOINT DR NW	57630	M	60	9,10
PUGET SOUND BLVD	200	C	17	4	PUGET SOUND BLVD	200	C	17	4	RALSTON RD (NE)	300	C	66	33	REGENCY CT (SE)	33935	M	13	13	RIDGEPOINT DR NW	56791	M	60	10
PUGET ST NE	8030	U	19	9	PUGET ST NE	8030	U	19	9	RAMA DR E	47530	M	35	19	REGENCY DR SE	33930	M	13	13	RIDGETOP BLVD NW	56791	M	60	3,4,10
PUGET ST NE	8030	U	70	14	PUGET ST NE	8030	U	70	14	RAMBLE DR NW	None	U	55	15	REGENT AVE NW	400	C	71	9	RIDGETOP BLVD NW	56791	M	55	15,16
PUGET WAY NE	97156	P	82	6	PUGET WAY NE	97156	P	82	6	RAMBLEWOOD CT (E)	48188	M	28	28	REGIN CT NE	400	C	68	14	RIDGETOP BLVD NW	56791	M	27	30
PUGH RD NE	74470	M	75	33	PUGH RD NE	74470	M	75	33	RAMBLEWOOD ST (E)	48170	M	28	28	REID AVE	200	C	42	11	RIDGETOP BLVD NW	56791	S	55	15
PUGH RD NE	74470	C	68	13	PUGH RD NE	74470	C	68	13	RAMILLER LN SE	33220	M	14	19	REINDEER LN SW	92028	P	2	5	RIDGETOP CT	200	C	42	2
PULLER LN	200	P	41	3	PULLER LN	200	P	41	3	RAMILLER LN SE	33220	M	9	30	REINTREE CT NW	56395	M	49	27	RIDGEVIEW DR NE	51945	M	42	6,7
PULLMAN PL SW	22501	M	17	7	PULLMAN PL SW	22501	M	17	7	RAMPART RIDGE CT (NW)	95305	P	55	21	REITAN RD NE	300	C	65	29	RIDGEVIEW PL (NE)	52660	M	42	6
PULLMAN PL SW	22501	M	12	18	PULLMAN PL SW	22501	M	12	18	RAMSEY RD SE	40250	C	18	2	REITAN RD NE	300	C	51	27	RIDGEWAY CIR (NW)	19165	M	41	8
PUMA LN NE	97046	P	72	1	PUMA LN NE	97046	P	72	1	RANCH DR SW	21270	M	7	31	REITAN RD NE	300	C	66	28	RIDGEWAY DR NW	19135	M	41	8
PURDY DR	-16	S	3	12	PURDY DR	-16	S	3	12	RANCH RIDGE CT SW	21323	M	7	31	RELIANCE ST (NW)	400	C	72	10	RIDGEWAY PL (NW)	19160	M	41	8
PURDY DR NW	27	S	3	12	PURDY DR NW	27	S	3	12	RANCH RIDGE CT SW	21323	M	2	6	REMINGTON LN NW	95270	P	60	10	RIDGEWAY PL E	46430	M	27	25
PURVES AVE NE	71950	M	69	20	PURVES AVE NE	71950	M	69	20	RANDALL LN E	94061	P	36	22	RENEE CT (SE)	None	P	14	20	RIDGEWOOD CT (NE)	400	C	68	13
PUTTERS PL SW	None	P	3	10	PUTTERS PL SW	None	P	3	10	RANDALL WAY (NW)	57730	M	55	16,17	RENNY LN (NE)	300	C	62	10	RIDGEWOOD DR (NE)	400	C	68	13
PYRAMID LN NW	97108	P	76	27	PYRAMID LN NW	97108	P	76	27	RANDALL WAY (NW)	57730	M	60	4	REO PL (NW)	57618	M	60	3	RIDGEWOOD ST (NE)	400	C	68	13
Q					Q					RANDOLPH DR NE	None	P	49	26	RESERVE WAY (NE)	300	C	51	27	RIFLEBIRD PL SW	100	C	17	4
QUADRILLE LOOP	200	P	42	2	QUADRILLE LOOP	200	P	42	2	RANDOM PL NW	None	P	59	8	RESOURCE RIDGE AVE NE	84812	M	80	20	RIGHT WING CT (NW)	13760	M	55	17
QUAIL HILL RD (NE)	300	C	57	21	QUAIL HILL RD (NE)	300	C	57	21	RANDOM PL NW	None	P	60	9	RESOURCE RIDGE AVE NE	84812	U	80	20	RIM LN (SE)	23812	P	8	26
QUAIL RIDGE RD SW	92040	P	13	22	QUAIL RIDGE RD SW	92040	P	13	22	RANGER WAY (NW)	91225	P	54	24	REST PL NE	54790	M	49	35	RIM LN (SE)	23812	M	8	26
QUAIL RUN DR NW	56800	M	60	10	QUAIL RUN DR NW	56800	M	60	10	RAPIDS DR (SW)	22195	M	2	4	REST PL NE	54790	M	42	2	RIM VIEW CT (NW)	18982	M	40	7
QUAIL RUN DR NW	56791	M	60	10	QUAIL RUN DR NW	56791	M	60	10	RAPTOR LN NW	91200	P	30	14	REST PL NE	54790	M	50	31	RIMROCK DR (NE)	51680	M	49	35
QUAIL TRAIL LN (NE)	97093	P	73	8,9	QUAIL TRAIL LN (NE)	97093	P	73	8,9	RAQYBURN ST	600	F	63	30	REST PL NE	5035	U	50	31	RINACKE CT (NW)	56951	M	55	15
QUANTUM CT (NW)	None	P	54	19	QUANTUM CT (NW)	None	P	54	19	RASH RD NE	83672	M	81	15	REST PL NE	54790	U	50	31	RINDAL CT (NE)	400	C	68	23
QUARRY ST W	15690	M	26	28	QUARRY ST W	15690	M	26	28	RASH RD NE	83672	M	27	36	RETSIL RD E	46090	C	27	25	RINGSTAD LN NE	95082	P	60	10
QUARTER MILE WAY (SE)	93140	P	9	32	QUARTER MILE WAY (SE)	93140	P	9	32	RASH RD NE	83672	U	81	15	RETSIL RD E	46090	M	27	25	RISING HILL LN NW	91054	P	54	14
QUARTERHORSE WAY (NW)	None	P	39	5	QUARTERHORSE WAY (NW)	None	P	39	5	RASMUSSEN CT (NW)	71915	M	68	15	RETSIL RD SE	100	C	27	25,36	RITA RD NE	None	P	61	1
QUARTET WAY NE	None	P	60	11	QUARTET WAY NE	None	P	60	11	RASMUSSEN CT (NW)	400	C	72	10	REX RD (SW)	0	P	16	12	RITA RD NE	5057	U	49	25
QUARTZ CT (SE)	None	P	13	22	QUARTZ CT (SE)	None	P	13	22	RASMUSSEN CT (NW)	71915	C	72	10	RHAPSODY DR SE	40510	M	18	1	RITCHIE DR (SW)	21400	M	7	33
QUARTZ CT (SE)	None	P	8	27	QUARTZ CT (SE)	None	P	8	27	RASMUSSEN LN	200	C	42	2	RHODA LN (NW)	11110	M	13	13	RITTER LN NE	75130	M	70	15
QUATERMASS AVE NE	5049	U	42	6	QUATERMASS AVE NE	5049	U	42	6	RASPERRY PL NE	8046	U	81	23	RHODES END (NE)	300	C	43	5	RITZ CT (SE)	94031	P	18	1
QUEEN SONJA VEI	400	C	68	23	QUEEN SONJA VEI	400	C	68	23	RASPERRY RIDGE LN (NE)	None	P	72	11	RHODODENDRON CT (NW)	12252	P	31	19	RIVENHURST CT	200	P	42	2
QUEETS LN NW	95261	P	55	15	QUEETS LN NW	95261	P	55	15	RAVEN CREEK CT NW	55931	M	55	22	RHODODENDRON CT (NW)	12252	M	31	19	RIVENHURST ST	200	P	42	2
QUICKSTEP CT NW	400	C	72	10	QUICKSTEP CT NW	400	C	72	10	RAVEN CREEK DR (NW)	None	U	55	22	RHODODENDRON DR (NW)	12253	M	31	18	RIVER LN (NW)	95233	P	64	28
QUICKSTEP CT NW	400	?	72	10	QUICKSTEP CT NW	400	?	72	10	RAVEN CREEK DR (NW)	55930	M	55	22	RHODODENDRON DR (SW)	25660	M	17	7	RIVERS EDGE PL W	14970	U	16	10
QUIET CANYON LN NW	None	P	38	6	QUIET CANYON LN NW	None	P	38	6	RAVEN CREEK PL NW	55932	M	55	22	RHODODENDRON LN NW	76450	M	76	34	RIVERS EDGE PL W	14970	M	16	10
QUIET DR NW	None	P	39	3,4	QUIET DR NW	None	P	39	3,4	RAVEN LN (W)	None	P	31	20	RHODODENDRON LN NW	76450	M	72	3	RIVERS EDGE PL W	14970	P	16	10
QUIET VALLEY LN (NE)	300	P	58	23	QUIET VALLEY LN (NE)	300	P	58	23	RAVEN LN (W)	12257	M	31	20	RHODODENDRON LN NW	76450	M	71	4,9	RIVERSIDE AVE W	2021	U	25	32
QUIET VIEW LN (NW)	1065	U	54	13	QUIET VIEW LN (NW)	1065	U	54	13	RAVEN SONG AVE (NW)	None	P	37	10	RHODODENDRON PL NW	56394	M	49	27	RIVERVIEW DR W	12170	M	31	20
QUIET WATERS WAY (NW)	91232	P	54	14	QUIET WATERS WAY (NW)	91232	P	54	14	RAVENA PL NW	56762	M	60	10	RHODODENDRON WAY NW	12470	M	31	18	ROABALO DR	600	F	59	6
QUINAULT CT NE	54805	M	50	30	QUINAULT CT NE	54805	M	50	30	RAVENRIDGE CT (SE)	33500	U	14	17	RHODY WAY (NE)	None	P	78	26	ROANOKE PL NE	57051	M	56	24
QUINAULT DR (NE)	54803	M	50	30	QUINAULT DR (NE)	54803	M	50	30	RAVENRIDGE CT (SE)	33500	M	14	17	RHYTHM ST (NW)	None	U</							

NAME	LOG #	OWN	PAGE	SECTIONS	NAME	LOG #	OWN	PAGE	SECTIONS	NAME	LOG #	OWN	PAGE	SECTIONS	NAME	LOG #	OWN	PAGE	SECTIONS
ROBINSON RD NE	54510	M	42	1	ROBINSON RD NE	54510	M	42	1	ROBINSON RD NE	54510	M	42	1	ROBINSON RD NE	54510	M	42	1
ROBINWOOD DR NE	300	C	51	26	ROBINWOOD DR NE	300	C	51	26	ROBINWOOD DR NE	300	C	51	26	ROBINWOOD DR NE	300	C	51	26
ROCK PORT LN NW	95218	P	55	15	ROCK PORT LN NW	95218	P	55	15	ROCK PORT LN NW	95218	P	55	15	ROCK PORT LN NW	95218	P	55	15
ROCK QUARRY RD NW	12710	M	39	3	ROCK QUARRY RD NW	12710	M	39	3	ROCK QUARRY RD NW	12710	M	39	3	ROCK QUARRY RD NW	12710	M	39	3
ROCK WAY (NW)	None	P	71	9	ROCK WAY (NW)	None	P	71	9	ROCK WAY (NW)	None	P	71	9	ROCK WAY (NW)	None	P	71	9
ROCKAWAY BEACH RD NE	300	C	51	35	ROCKAWAY BEACH RD NE	300	C	51	35	ROCKAWAY BEACH RD NE	300	C	51	35	ROCKAWAY BEACH RD NE	300	C	51	35
ROCKAWAY BLUFF RD NE	300	C	44	2	ROCKAWAY BLUFF RD NE	300	C	44	2	ROCKAWAY BLUFF RD NE	300	C	44	2	ROCKAWAY BLUFF RD NE	300	C	44	2
ROCKET LN (SE)	33764	M	9	30	ROCKET LN (SE)	33764	M	9	30	ROCKET LN (SE)	33764	M	9	30	ROCKET LN (SE)	33764	M	9	30
ROCKFORD CIR (NW)	57609	M	60	3	ROCKFORD CIR (NW)	57609	M	60	3	ROCKFORD CIR (NW)	57609	M	60	3	ROCKFORD CIR (NW)	57609	M	60	3
ROCKLIN AVE NE	None	P	49	26	ROCKLIN AVE NE	None	P	49	26	ROCKLIN AVE NE	None	P	49	26	ROCKLIN AVE NE	None	P	49	26
ROCKWELL AVE	100	C	26	26,35	ROCKWELL AVE	100	C	26	26,35	ROCKWELL AVE	100	C	26	26,35	ROCKWELL AVE	100	C	26	26,35
ROCKY BLUFF WAY (NE)	None	P	86	12	ROCKY BLUFF WAY (NE)	None	P	86	12	ROCKY BLUFF WAY (NE)	None	P	86	12	ROCKY BLUFF WAY (NE)	None	P	86	12
ROCKY CREEK LN SE	94077	P	27	31	ROCKY CREEK LN SE	94077	P	27	31	ROCKY CREEK LN SE	94077	P	27	31	ROCKY CREEK LN SE	94077	P	27	31
ROCKY LN (NE)	97003	P	77	28	ROCKY LN (NE)	97003	P	77	28	ROCKY LN (NE)	97003	P	77	28	ROCKY LN (NE)	97003	P	77	28
ROCKY POINT DR NW	18460	M	41	3	ROCKY POINT DR NW	18460	M	41	3	ROCKY POINT DR NW	18460	M	41	3	ROCKY POINT DR NW	18460	M	41	3
ROCKY POINT RD NW	18150	M	41	3,10	ROCKY POINT RD NW	18150	M	41	3,10	ROCKY POINT RD NW	18150	M	41	3,10	ROCKY POINT RD NW	18150	M	41	3,10
ROCKY POINT RD NW	18150	C	34	15	ROCKY POINT RD NW	18150	C	34	15	ROCKY POINT RD NW	18150	C	34	15	ROCKY POINT RD NW	18150	C	34	15
ROCKY POINT RD NW	18150	C	41	10	ROCKY POINT RD NW	18150	C	41	10	ROCKY POINT RD NW	18150	C	41	10	ROCKY POINT RD NW	18150	C	41	10
ROCKY RD SE	94076	P	20	1	ROCKY RD SE	94076	P	20	1	ROCKY RD SE	94076	P	20	1	ROCKY RD SE	94076	P	20	1
ROCKY RIDGE RD NW	57682	M	60	4	ROCKY RIDGE RD NW	57682	M	60	4	ROCKY RIDGE RD NW	57682	M	60	4	ROCKY RIDGE RD NW	57682	M	60	4
ROCKY SHORE LN NE	None	P	7	33	ROCKY SHORE LN NE	None	P	7	33	ROCKY SHORE LN NE	None	P	7	33	ROCKY SHORE LN NE	None	P	7	33
ROCKY SHORE LN NE	None	M	79	13	ROCKY SHORE LN NE	None	M	79	13	ROCKY SHORE LN NE	None	M	79	13	ROCKY SHORE LN NE	None	M	79	13
RODAL CT NE	300	C	62	11	RODAL CT NE	300	C	62	11	RODAL CT NE	300	C	62	11	RODAL CT NE	300	C	62	11
RODEO LN NE	300	P	43	4	RODEO LN NE	300	P	43	4	RODEO LN NE	300	P	43	4	RODEO LN NE	300	P	43	4
RODGERS ST	200	C	34	22	RODGERS ST	200	C	34	22	RODGERS ST	200	C	34	22	RODGERS ST	200	C	34	22
RODSTOL LN SE	94014	P	20	2	RODSTOL LN SE	94014	P	20	2	RODSTOL LN SE	94014	P	20	2	RODSTOL LN SE	94014	P	20	2
ROE RD NE	300	C	62	4,9	ROE RD NE	300	C	62	4,9	ROE RD NE	300	C	62	4,9	ROE RD NE	300	C	62	4,9
ROGALAND CT (NE)	400	C	68	23	ROGALAND CT (NE)	400	C	68	23	ROGALAND CT (NE)	400	C	68	23	ROGALAND CT (NE)	400	C	68	23
ROLAND AVE	100	C	26	35	ROLAND AVE	100	C	26	35	ROLAND AVE	100	C	26	35	ROLAND AVE	100	C	26	35
ROLLING BAY WALK NE	300	C	58	14	ROLLING BAY WALK NE	300	C	58	14	ROLLING BAY WALK NE	300	C	58	14	ROLLING BAY WALK NE	300	C	58	14
ROLLING HILLS PL NE	7024	U	76	26	ROLLING HILLS PL NE	7024	U	76	26	ROLLING HILLS PL NE	7024	U	76	26	ROLLING HILLS PL NE	7024	U	76	26
RONALD CT (NE)	300	C	51	35	RONALD CT (NE)	300	C	51	35	RONALD CT (NE)	300	C	51	35	RONALD CT (NE)	300	C	51	35
ROONEY RD NW	13898	M	48	29	ROONEY RD NW	13898	M	48	29	ROONEY RD NW	13898	M	48	29	ROONEY RD NW	13898	M	48	29
ROOSEVELT AVE	200	C	34	14	ROOSEVELT AVE	200	C	34	14	ROOSEVELT AVE	200	C	34	14	ROOSEVELT AVE	200	C	34	14
ROOSEVELT AVE SE	42635	C	27	30	ROOSEVELT AVE SE	42635	C	27	30	ROOSEVELT AVE SE	42635	C	27	30	ROOSEVELT AVE SE	42635	C	27	30
ROOSEVELT AVE SE	42635	M	27	36	ROOSEVELT AVE SE	42635	M	27	36	ROOSEVELT AVE SE	42635	M	27	36	ROOSEVELT AVE SE	42635	M	27	36
ROOSEVELT AVE SW	28230	M	13	15	ROOSEVELT AVE SW	28230	M	13	15	ROOSEVELT AVE SW	28230	M	13	15	ROOSEVELT AVE SW	28230	M	13	15
ROOSEVELT AVE SW	28230	U	13	15	ROOSEVELT AVE SW	28230	U	13	15	ROOSEVELT AVE SW	28230	U	13	15	ROOSEVELT AVE SW	28230	U	13	15
ROOSEVELT AVE SW	None	U	13	15	ROOSEVELT AVE SW	None	U	13	15	ROOSEVELT AVE SW	None	U	13	15	ROOSEVELT AVE SW	None	U	13	15
ROOSEVELT BLVD	200	C	33	21	ROOSEVELT BLVD	200	C	33	21	ROOSEVELT BLVD	200	C	33	21	ROOSEVELT BLVD	200	C	33	21
ROOSEVELT ST	600	F	63	30	ROOSEVELT ST	600	F	63	30	ROOSEVELT ST	600	F	63	30	ROOSEVELT ST	600	F	63	30
ROOSEVELT ST (NE)	54640	M	50	31	ROOSEVELT ST (NE)	54640	M	50	31	ROOSEVELT ST (NE)	54640	M	50	31	ROOSEVELT ST (NE)	54640	M	50	31
ROOSTER WAY (SE)	200	P	3	1	ROOSTER WAY (SE)	200	P	3	1	ROOSTER WAY (SE)	200	P	3	1	ROOSTER WAY (SE)	200	P	3	1
ROOSTER WAY (SE)	200	P	4	6	ROOSTER WAY (SE)	200	P	4	6	ROOSTER WAY (SE)	200	P	4	6	ROOSTER WAY (SE)	200	P	4	6
ROOT PATH NW	None	P	51	27	ROOT PATH NW	None	P	51	27	ROOT PATH NW	None	P	51	27	ROOT PATH NW	None	P	51	27
ROPER LN (SE)	93026	P	9	33	ROPER LN (SE)	93026	P	9	33	ROPER LN (SE)	93026	P	9	33	ROPER LN (SE)	93026	P	9	33
ROSALIE LN SE	93041	P	9	30	ROSALIE LN SE	93041	P	9	30	ROSALIE LN SE	93041	P	9	30	ROSALIE LN SE	93041	P	9	30
ROSALIE PL (NE)	71430	M	72	12	ROSALIE PL (NE)	71430	M	72	12	ROSALIE PL (NE)	71430	M	72	12	ROSALIE PL (NE)	71430	M	72	12
ROSALIND RD NE	300	C	43	4	ROSALIND RD NE	300	C	43	4	ROSALIND RD NE	300	C	43	4	ROSALIND RD NE	300	C	43	4
ROSARIO PL (NE)	300	C	51	27	ROSARIO PL (NE)	300	C	51	27	ROSARIO PL (NE)	300	C	51	27	ROSARIO PL (NE)	300	C	51	27
ROSE AVE NE	300	C	68	13	ROSE AVE NE	300	C	68	13	ROSE AVE NE	300	C	68	13	ROSE AVE NE	300	C	68	13
ROSE CT (SE)	43700	M	27	31	ROSE CT (SE)	43700	M	27	31	ROSE CT (SE)	43700	M	27	31	ROSE CT (SE)	43700	M	27	31
ROSE LOOP NE	300	C	56	13	ROSE LOOP NE	300	C	56	13	ROSE LOOP NE	300	C	56	13	ROSE LOOP NE	300	C	56	13
ROSE LOOP NE	300	C	51	34	ROSE LOOP NE	300	C	51	34	ROSE LOOP NE	300	C	51	34	ROSE LOOP NE	300	C	51	34
ROSE POINT WAY (NE)	None	U	83	2	ROSE POINT WAY (NE)	None	U	83	2	ROSE POINT WAY (NE)	None	U	83	2	ROSE POINT WAY (NE)	None	U	83	2
ROSE RD (SE)	34260	M	18	11	ROSE RD (SE)	34260	M	18	11	ROSE RD (SE)	34260	M	18	11	ROSE RD (SE)	34260	M	18	11
ROSE TRAIL LN (NE)	None	P	51	34	ROSE TRAIL LN (NE)	None	P	51	34	ROSE TRAIL LN (NE)	None	P	51	34	ROSE TRAIL LN (NE)	None	P	51	34
ROSEBUD PL NE	400	C	68	14	ROSEBUD PL NE	400	C	68	14	ROSEBUD PL NE	400	C	68	14	ROSEBUD PL NE	400	C	68	14
ROSEDALE LN SW	92030	P	7	32	ROSEDALE LN SW	92030	P	7	32	ROSEDALE LN SW	92030	P	7	32	ROSEDALE LN SW	92030	P	7	32
ROSEMARY LOOP SE	30781	M	4	8	ROSEMARY LOOP SE	30781	M	4	8	ROSEMARY LOOP SE	30781	M	4	8	ROSEMARY LOOP SE	30781	M	4	8
ROSEMOND PL (NE)	82620	M	74	1	ROSEMOND PL (NE)	82620	M	74	1	ROSEMOND PL (NE)	82620	M	74	1	ROSEMOND PL (NE)	82620	M	74	1
ROSEWAY LN (NE)	95014	P	41	10	ROSEWAY LN (NE)	95014	P	41	10	ROSEWAY LN (NE)	95014	P	41	10	ROSEWAY LN (NE)	95014	P	41	10
ROSEWOOD LN NW	None	P	59	5	ROSEWOOD LN NW	None	P	59	5	ROSEWOOD LN NW	None	P	59	5	ROSEWOOD LN NW	None	P	59	5
ROSS ST	100	C	18	3	ROSS ST	100	C	18	3	ROSS ST	100	C	18	3	ROSS ST	100	C	18	3
ROSWELL DR (NE)	53800	M	42	2	ROSWELL DR (NE)	53800	M	42	2	ROSWELL DR (NE)	53800	M	42	2	ROSWELL DR (NE)	53800	M	42	2
ROTH PL SE	0	P	20	10	ROTH PL SE	0	P	20	10	ROTH PL SE	0	P	20	10	ROTH PL SE	0	P	20	10
ROTSTEN LN (NE)	98052	P	78	26	ROTSTEN LN (NE)	98052	P	78	26	ROTSTEN LN (NE)	98052	P	78	26	ROTSTEN LN (NE)	98052	P	78	26
ROUNDUP LN NW	91074	P	47	25	ROUNDUP LN NW	91074	P	47	25	ROUNDUP LN NW	91074	P	47	25	ROUNDUP LN NW	91074	P	47	25
ROUNDUP LN NW	91074	U	47	25	ROUNDUP LN NW	91074	U	47	25	ROUNDUP LN NW	91074	U	47	25	ROUNDUP LN NW	91074	U	47	25
ROVA RD (NE)	74730	M	72	1	ROVA RD (NE)	74730	M	72	1	ROVA RD (NE)	74730	M	72	1	ROVA RD (NE)	74730	M	72	1
ROVA RD (NE)	74730	M	73	6	ROVA RD (NE)	74730	M	73	6	ROVA RD (NE)	74730	M	73	6	ROVA RD (NE)	74730	M	73	6
ROW LN SE	93108	P	13	24	ROW LN SE	93108	P	13	24	ROW LN SE	93108	P	13	24	ROW LN SE	93108	P	13	24
ROWAN LN SE	94051	P	27	29	ROWAN LN SE	94051	P	27	29	ROWAN LN SE	94051	P	27	29	ROWAN LN SE	94051	P	27	29
ROWAN VISTA WAY (E)	None	P	28	33	ROWAN VISTA WAY (E)	None	P	28	33	ROWAN VISTA WAY (E)	None	P	28	33	ROWAN VISTA WAY (E)	None	P	28	33
ROXBURGHE PL SW	100	P	17	9	ROXBURGHE PL SW	100	P	17	9	ROXBURGHE PL SW	100	P	17	9	ROXBURGHE PL SW	100	P	17	9
ROY RD NE	57060	M	56	24	ROY RD NE	57060	M	56	24	ROY RD NE	57060	M	56	24	ROY RD NE	57060	M	56	24
ROY RD SE	93100	P	4	9	ROY RD SE	93100	P	4	9	ROY RD SE	93100	P	4	9	ROY RD SE	93100	P	4	9
ROYAL AVE NE	300	C	61	8	ROYAL AVE NE	300	C	61	8	ROYAL AVE NE	300	C	61	8	ROYAL AVE				

NAME	LOG #	OWN	PAGE	SECTIONS	NAME	LOG #	OWN	PAGE	SECTIONS	NAME	LOG #	OWN	PAGE	SECTIONS	NAME	LOG #	OWN	PAGE	SECTIONS
SEABECK HWY NW	11709	M	42	12	SELBO PEAK PL NW	None	P	55	22	SHERLIND RD NE	89507	M	85	16	SILVEN AVE NE	300	C	62	4
SEABECK HWY NW	11709	M	47	26,35,36	SELBO RD (NW)	56620	M	55	15,22	SHERLYN AVE SE	34490	M	18	12	SILVER BEACH DR NW	55830	M	49	34
SEABECK HWY NW	11709	M	57	22	SELDOM SEEN LN (NE)	None	P	50	30	SHERMAN AVE	100	C	18	2	SILVER CREEK LN NW	95066	P	55	22
SEABECK HWY NW	11709	M	41	8	SELFORS LN (NE)	300	C	66	34	SHERMAN AVE	100	C	26	35	SILVER GLEN LN (NW)	95068	P	55	22
SEABECK HWY NW	11709	M	49	27	SELFORS LN (NE)	300	C	62	3	SHERMAN HEIGHTS RD (W)	15650	M	26	28	SILVER LN NW	12771	M	39	5
SEABECK HWY NW	11709	M	60	4	SELMER LN (NW)	None	P	71	9	SHERMAN HEIGHTS RD (W)	15650	M	25	32	SILVER LN SW	92061	P	7	28,33
SEABECK HWY NW	11709	M	53	15,20	SELSUND CT (NE)	400	C	68	24	SHERMAN HILL RD (NW)	59900	M	67	21	SILVER MEADOW LN (NW)	95067	P	55	22
SEABECK HWY NW	11709	M	79	14	SEMINOLE RD NE	70771	P	40	2	SHERMAN HILL RD (NW)	59900	M	48	31	SILVER PINE DR (NE)	56994	M	56	23
SEABECK HWY NW	19075	M	41	8	SEMINOLE RD NE	70771	M	65	25	SHERMAN HILL RD (NW)	59900	M	68	22	SILVER PINE DR (NE)	56994	M	49	26
SEABECK RIDGE WAY (NW)	None	P	52	19	SEMINOLE RD NE	70771	U	65	25	SHERMAN HILL RD (NW)	59900	U	67	21	SILVER PINE DR (NE)	56994	M	42	6
SEABOLD CHURCH RD (NE)	300	C	66	33	SENECA WAY (SE)	None	P	27	36	SHERMAN LN (NE)	95135	P	64	26	SILVER SOUND LN NW	91135	P	54	13
SEABOLD RD (NE)	300	C	66	33	SENTINEL PEAK WAY (SW)	200	C	16	11	SHERWOOD ST (NW)	55890	M	48	28	SILVER SPRINGS LN (NE)	98034	P	73	4,5
SEABORN RD (NE)	300	C	44	2	SEQUIM LN NW	95247	P	55	15	SHILOHWOOD PL NW	56421	M	49	27	SILVER ST (NW)	56820	M	55	21,22
SEABREEZE LN SE	None	P	20	11	SEQUOIA ST SE	43770	M	27	31	SHINE DR NE	79610	C	82	1	SILVER ST (NW)	56820	M	50	31
SEABROOK PL NE	None	P	78	26	SERENA RD (NE)	None	P	72	11	SHINE DR NE	79610	M	82	1	SILVER WILLOW LN (NE)	300	C	57	20
SEACOVE LN NE	300	P	58	14	SERENADE WAY (SE)	40500	M	18	1	SHIPPING LN (NE)	None	P	84	35	SILVERDALE LOOP RD NW	14000	M	60	4
SEACREST AVE NE	80079	M	73	9	SERENE DR NE	85950	M	80	20	SHIPPING LN (NE)	None	P	83	2	SILVERDALE LOOP RD NW	14000	M	55	20
SEAGLASS AVE SE	None	P	14	18	SERENITY LN NE	97049	P	72	1	SHIPSIDE LN NW	95100	P	55	15	SILVERDALE WAY NW	19515	M	55	16,20
SEAGLASS AVE SE	None	P	19	7	SERENO CIRCLE DR	200	P	33	17	SHIPSIDE LN NW	56791	M	55	15	SILVERDALE WAY NW	19515	M	60	3,4,9
SEAHAWKS WAY (SW)	None	P	13	15	SERINGA AVE	200	C	42	12	SHIPVIEW CT (W)	15710	M	26	28	SILVERDALE WAY NW	19515	M	64	34
SEAHOLM WAY (NW)	None	P	64	33	SERVICEBERRY CT	None	F	41	9	SHIRE ESTATE PL NE	95323	P	49	25	SILVERDALE WAY NW	None	M	55	20
SEAHOLM WAY (NW)	None	U	64	33	SESAME ST NW	13423	M	54	23	SHIRE LN (SE)	None	P	8	34	SILVERDALE WAY NW	19515	S	55	16
SEAHORSE WAY (NW)	0	P	75	33	SESAME ST NW	13423	M	29	17	SHIREHILL CT	200	P	42	2	SILVERHILL PL NW	57614	M	60	3
SEAHURST CT (NE)	54823	M	50	31	SETTING SUN LN (NE)	300	P	61	8	SHIREHILL ST	200	P	42	2	SILVERLEAF CT E	48182	M	28	28
SEALION RD	600	F	67	18	SETTLERS LN (NW)	95268	P	60	10	SHIREY ST (SW)	20500	M	1	2	SILVERSIDES RD	600	F	63	32
SEALION RD	600	F	63	25	SEWER PLANT RD (NE)	None	P	83	9	SHOALWATER PL NE	98103	P	78	26	SILVERVIEW WAY (SE)	34740	M	19	7
SEALPOINT LN (NW)	91083	P	54	19	SHADDEN LN NW	91181	P	41	5	SHONTEL CT (NW)	13426	M	54	23	SIMON PL NE	83697	M	78	26
SEALTH LN NE	97018	P	69	21	SHADOW GLEN BLVD (NW)	57794	M	59	5	SHORE CLIFF ST (NE)	54828	M	50	31	SINCLAIR VIEW DR (SE)	42275	M	27	36
SEAMONT CT (E)	49640	M	35	17	SHADOWCREST LN NW	None	P	55	22	SHORE DR	200	C	35	18	SINCLAIR WAY	200	C	26	28
SEAPORT PL NW	7032	U	71	9	SHADOWHAWK LN (NE)	None	P	9	32	SHORE DR	200	C	34	13	SINCLAIR WAY	200	C	33	21
SEARLE ST	200	C	42	2	SHADOWWOOD CT SE	24721	M	13	23	SHORE DR (NE)	80500	P	70	14	SINGINGWOOD PL NE	8051	M	74	3
SEARUN LN (NW)	None	P	60	10	SHADOWWOOD DR (SE)	24720	M	13	23	SHORE DR (NE)	80500	M	70	15	SINGLETREE LN (SE)	None	P	9	33
SEASIDE WAY (NW)	91244	P	53	21	SHADOWY LN NW	None	P	39	4	SHORE PL NW	1045	U	55	20	SINGLETREE LN (SE)	None	P	10	34
SEASONS LN (NW)	95269	P	60	10	SHADY FOREST PL NE	56201	M	56	23	SHORE PL NW	1046	U	55	20	SIPES LN (NE)	95056	P	85	20
SEASTAR LN (NW)	95224	P	55	15	SHADY GLEN AVE SE	93027	P	4	6	SHORE PL NW	1046	U	55	20	SIREN WAY (NW)	None	P	55	21
SEATSTAR LN NE	98029	P	78	36	SHADY GLEN AVE SE	3011	U	4	6	SHOREBIRD LN (NW)	None	P	41	10	SIROCCO CIR NW	13847	M	54	18
SEATSTAR LN NE	98029	P	74	1	SHADY HOLLOW LN NW	91033	P	40	2	SHOREBROOK DR NW	78670	M	79	22	SIROCCO CIR NW	13847	M	55	17
SEATSTAR RD NE	500	U	74	1,12	SHADY LN (NE)	56680	M	49	25	SHORECLIFF RD	200	P	34	15	SIROCCO CIR NW	13847	M	79	13
SEATSTAR RD NE	82470	M	74	1	SHADYBROOK CT (NE)	56200	M	56	23	SHORELINE DR SE	91145	P	5	3	SISKIN CIR (SW)	100	C	17	4
SEATTLE AVE	100	C	26	26	SHAGGY DOG LN NE	None	P	79	23	SHORELINE DR SE	91145	M	5	3	SISTER SKY LN NE	98037	P	74	10
SEAVIEW AVE (NE)	80120	U	70	15	SHALLOW BAY AVE NW	95288	P	68	22	SHORELINE DR SE	31990	M	5	3	SITKA CT (E)	48204	M	35	21
SEAVIEW AVE (NE)	500	U	70	14	SHAMROCK DR NW	0	P	41	10	SHOREVIEW DR NE	89509	M	85	16	SITTERLY PL E	None	U	27	29
SEAVIEW AVE (NE)	80120	M	70	15	SHAMROCK DR NW	0	U	41	10	SHOREWOOD CT (NE)	400	C	68	23	SIVERTSON RD NE	300	C	51	25
SEAVIEW AVE (NE)	80120	M	78	35	SHAMROCK DR NW	0	U	41	10	SHOREWOOD DR	200	C	33	16	SIYAYA AVE NE	98087	P	78	26
SEAVIEW DR (E)	47440	M	28	27	SHAMROCK LN	100	C	18	2	SHOREWOOD DR	200	C	41	9	SK MALL ACCESS RD	100	C	27	36
SEAVIEW DR (NW)	11170	M	27	31	SHANDA LN (NE)	97029	U	65	25	SHOREWOOD DR	200	C	41	9	SK MALL ACCESS RD	100	P	27	36
SEAVIEW DR (NW)	11170	P	46	30	SHANNON DR (SW)	23850	M	8	34	SHORT AVE	100	C	26	26	SKAGIT PL	None	F	41	8
SEAVIEW DR (NW)	91041	P	46	30	SHANNON DR SE	300	C	51	26	SHORTHORN DR (NW)	12778	M	39	5	SKAGIT PL	None	F	41	8
SEAWIND AVE (NE)	80086	M	73	9	SHANNON LN NE	8007	U	81	22	SHORTY CAMPBELL RD (NE)	85100	M	81	23	SKATE ST	600	F	63	32
SEAWITCH LN NW	91098	P	45	25	SHANTI LN NE	300	P	58	23	SHORTY DR (NE)	80002	M	74	10	SKIFF LN (NW)	95132	P	64	33
SEAWOLF RD	600	F	67	17,18	SHANTOY LN NE	300	P	58	23	SHUKSAN WAY	200	P	33	20	SKIFF LN (NW)	95132	P	64	33
SEBRING RD (SE)	45560	M	20	1	SHANTOCK PL NW	None	P	71	9	SIANA PL SE	45250	M	20	2	SKIFF POINT LN (NE)	300	P	58	14
SECLUSION COVE WAY (NW)	97138	P	75	28	SHAPLEY HILL WAY (SE)	93135	P	3	1,12	SID PRICE RD (NE)	74640	M	73	9	SKINNER RD NE	300	C	57	17
SECRETARIAT LN NE	300	C	57	15	SHARON LN (NW)	95256	P	64	27	SID UHINCK DR (NW)	56740	M	55	15,16	SKIPJACK CIR	600	F	63	31
SEDGE ST (SW)	100	C	18	10	SHARPLEY RD	600	F	65	36	SIDNEY AVE	100	C	26	26,35	SKIPPER LN SE	None	P	14	18
SEDGE ST (SW)	None	C	18	10	SHASTA LN NE	300	P	62	2	SIDNEY AVE	100	C	18	2	SKIPPIN STONE LN W	91117	P	25	29
SEDGWICK LOOP RD SW	100	P	18	10	SHAW ISLAND WAY (NW)	91228	P	41	10	SIDNEY AVE	200	C	34	14	SKLALLAM HILL LN NE	98006	P	83	9
SEDGWICK RD (SE)	-160	S	20	1,2,3,10,11	SHAWN RD SW	29910	M	26	34	SIDNEY HEIGHTS LN (SW)	2056	U	3	3	SKOG CT NE	400	C	68	23
SEDGWICK RD (SE)	-160	S	26	35	SHEARWATER LN NW	91159	P	31	18	SIDNEY LN	100	C	18	2	SKOGEN LN NE	300	C	66	34
SEDGWICK RD (SE)	-160	S	18	1,2,11,12	SHEELER LN (NE)	95208	P	42	1	SIDNEY PKWY	100	C	26	26	SKOOKUM RD NE	70776	M	65	25
SEDGWICK RD (SE)	-160	S	18	1,2,11,12	SHEFFIELD CT NE	56565	M	49	25	SIDNEY RD SW	21109	C	18	2,3,10	SKOOKUM RD NE	None	U	65	25
SEDGWICK RD (SE)	-160	S	60	10	SHEFFIELD PL (NE)	56564	M	49	25	SIDNEY RD SW	21109	M	18	1,3	SKUNK BAY RD NE	89790	U	86	12
SEDGWICK RD (SE)	-160	S	19	4,5,6,7,8	SHELDON BLVD	200	C	34	13	SIDNEY RD SW	21109	M	3	3,10	SKUNK BAY RD NE	89790	M	86	7,12
SEDGWICK RD (SW)	-160	C	18	10,11	SHELLEY CT NW	19806	M	55	20	SIDNEY RD SW	21109	M	13	15,22,23	SKY LN SW	92083	P	13	23
SEDGWICK RD (SW)	20200	C	18	10	SHELLEY DR (NW)	19805	M	55	20	SIDNEY RD SW	21109	M	42	11	SKYCREST LN (SE)	94023	P	28	33
SEDGWICK RD (SW)	-160	S	18	11	SHELTERED BAY LN (NE)	98047	P	49	25	SIDNEY RD SW	21109	M	8	27,34	SKYFALL PL NW	None	P	48	31
SEDONA CT (SW)	92112	P	7	32	SHELTON LN (SE)	94006	P	26	35	SIERRA RD	200	C	42	11	SKYHAWK LN (SE)	33767	M	9	30
SEDONIA ST	200	C	42	12	SHEPARD WAY NW	300	C	51	27	SIGNAL LN NE	95241	P	49	25	SKYHAWK LN (SE)	33767	P	9	30
SEE FOREVER LN (NE)	97100	U	73	8	SHEPLER RD NE	57150	M	56	13	SIGRIDS CT (NE)	300	C	62	2,3	SKYLARK DR W	17510	M	33	21
SEE FOREVER LN (NE)	97100	P	73	8	SHERIDAN RD	200	C	42	11,12	SIGURD HANSON RD (NW)	57300	P	60	10	SKYLARK DR W	17510	C	33	21
SEED PATH NW	None	P	51	27	SHERIDAN RD	200	C	61	1,12	SIGURD HANSON RD (NW)	57300	M	60	10	SKYLER CT (NE)	None	P	77	29
SEGERMAN LN (NW)	91087	P	54	13	SHERIDAN RD	51160	M	42	12	SILER LN SE	93099	P	4	9	SKYLINE LN W	91119	P	26	28
SEIFORD AVE SE	41370	M	27	36	SHERIDAN RD	51160	C	42	12	SILKTASSEL WAY (SE)	None	P	27	36	SKYMONT PL NW	57634	M	60	10
SEIFORD AVE SE	41370	M	18	1	SHERIDAN RD (NE)	51160	M	42	12	SILVEN AVE NE	300	C	61	8	SKYRIDGE				

NAME	LOG #	OWN	PAGE	SECTIONS	NAME	LOG #	OWN	PAGE	SECTIONS	NAME	LOG #	OWN	PAGE	SECTIONS	NAME	LOG #	OWN	PAGE	SECTIONS
WESTERN AVE NE	80243	P	70	15	WILD CHERRY LN (NE)	300	C	57	20	WINDJAMMER CT (NW)	18620	U	40	6	WOODHAVEN LN (NE)	300	P	62	2
WESTERN AVE NE	80243	M	70	15	WILD CHESTNUT PL NE	400	C	68	14	WINDLASS AVE SE	None	P	18	12	WOODLAND CT (SE)	44052	M	19	5
WESTFALL RD	600	F	65	36	WILD COYOTE WAY (NE)	None	P	85	17	WINDMILL LOOP NW	400	C	72	10	WOODLAND CT NE	51769	M	49	35
WESTFALL RD	600	F	61	1	WILD EAGLE LN W	91110	P	16	2	WINDSONG LOOP (NE)	300	C	62	10	WOODLAND DR NW	91139	P	41	8
WESTGATE RD (NW)	58000	M	59	7,8	WILD RHODY LN (NW)	95199	P	64	28	WINDSOR CT (NE)	56338	M	49	25	WOODLAND DR NW	19082	M	41	8
WESTLAND CT SE	43100	M	19	6	WILD RIDGE LN NW	91163	P	40	2,11	WINDSOR CT SE	43101	M	19	6	WOODLAND TRAIL WAY (NW)	None	P	54	18
WESTMINSTER DR SE	43441	M	19	6	WILD ROSE LN (NE)	300	P	43	4	WINDSPRINT CT (NW)	13846	M	55	17	WOODLAWN CT (NW)	56435	M	49	27
WESTMINSTER DR SE	43441	M	27	31	WILD SWAN LN (NE)	300	C	66	35	WINDSWEPT LN NW	95228	P	55	15	WOODLAWN DR NW	56423	M	49	27
WESTMINSTER DR SE	43445	M	19	6	WILD TREE AVE SE	None	P	3	2	WINDSWEPT LN NW	95228	U	55	15	WOODPECKER HILL RD NE	None	P	79	23
WESTMINSTER DR SE	43442	M	19	6	WILDAIRE DR (SE)	23820	M	8	35	WINDWARD PL NW	19822	M	48	30	WOODPECKER HILL RD NE	78560	M	79	22
WESTMINSTER DR SE	43444	M	19	6	WILDAIRE DR (SW)	23820	M	8	35	WINDY BEACH LN (NW)	95221	P	55	15	WOODPECKER HILL RD NE	None	M	79	23
WESTMONT LN (NW)	95064	P	55	22	WILDCAT LAKE RD (NW)	12880	M	39	3	WINDY CEDAR LN SW	92095	P	2	8	WOODRIDGE DR SE	47112	M	27	29
WESTRIDGE CT (NW)	57679	M	60	4	WILDCAT LAKE RD (NW)	12880	M	40	2	WINDY POINT CT	None	F	41	4,9	WOODRIDGE LN NW	56407	M	49	27
WESTRIDGE DR NW	57671	M	60	4	WILDERNESS LN (W)	91128	P	31	19	WINDY RIDGE LN (NW)	95120	P	55	17	WOODRIDGE PL (NW)	56402	M	49	27
WESTRIDGE PL NW	57677	M	60	4	WILDFLOWER LN NE	95277	P	49	35	WINDY SONG WAY (SW)	None	P	17	6	WOODRUFF PL NE	80060	M	74	10
WESTVIEW DR SW	25750	M	17	7	WILDLIFE CT (NE)	None	U	65	31	WINDY WAY (SW)	None	P	8	27	WOODS CREEK LN (NE)	300	P	62	2
WESTWAY DR SE	44790	M	20	3	WILDWOOD LN (NW)	57018	M	55	22	WINESAP CT (NE)	400	C	68	13	WOODS CT (NE)	51671	M	49	35
WESTWIND CT NE	300	C	62	10	WILDWOOD RD (SW)	22300	M	8	25,27,34	WINFIELD AVE	200	C	56	24	WOODS PL (NE)	51670	M	49	35
WESTWOOD PL SE	40220	M	18	1	WILDWOOD RD (SW)	22300	M	7	28,33	WINFIELD AVE	200	C	34	13	WOODS RD E	44130	M	14	21
WESTWOOD ST (NW)	400	C	72	10	WILDWOOD ST NE	80370	M	70	15	WINFIELD AVE	200	C	42	12	WOODS RD E	44130	M	35	16,17,20,21
WEXFORD AVE SW	100	C	17	8	WILEY LN SE	3031	U	4	8	WINFRED ST (NE)	73295	M	69	21	WOODS RD E	44130	M	27	29
WEXFORD AVE SW	100	C	12	17	WILKES AVE	200	C	33	21	WING POINT DR (NE)	300	C	34	15	WOODS RD E	44130	M	43	8,9
WEYERS LN SW	29410	M	18	3	WILKES CT NW	13853	M	55	17	WING POINT RD NE	300	C	51	25	WOODS RD SE	44130	M	27	29,32
WEYERS LN SW	29410	P	18	3	WILKES ST (NW)	13852	M	55	17	WING POINT WAY (NE)	300	C	51	25,26	WOODS RD SE	44130	M	35	21
WHALE DANCER CT (NE)	70330	M	65	29	WILKINS DR (SW)	100	C	26	26	WING POINT WAY NE	300	C	51	26	WOODS RD SE	44130	M	20	1
WHALING AVE NW	56742	M	55	15	WILKINS PL SW	100	C	26	26	WINLOCK WAY (NE)	400	C	68	13	WOODS RD SE	44130	M	28	33
WHARF PL NW	57953	M	55	17	WILKINSON RD W	15190	M	24	34	WINONA ST SW	25430	M	17	7	WOODSIDE LN SW	22222	M	2	4
WHEATLAND CT (SE)	43317	M	19	5	WILKINSON RD W	15190	M	16	3	WINSLOW GROVE CT (NE)	300	P	51	27	WOODSIDE RD NE	85810	M	77	29
WHEATON WAY	-303	S	42	1,2,12	WILLA LN NE	300	P	51	26	WINSLOW WAY E	300	C	58	23	WOODSIDE RD NE	85810	M	80	20
WHEATON WAY	-303	S	49	35	WILLAMETTE MERIDIAN RD NW	13739	M	54	13,18,24	WINSLOW WAY W	300	C	51	27	WOODSMAN WAY NE	300	C	43	3
WHEATON WAY	-303	S	55	16	WILLAMETTE MERIDIAN RD NW	13739	M	18	1,10	WINSLOW WAY W	300	C	51	27	WOODSMAN WAY NE	300	C	44	2
WHEATON WAY	200	C	42	12	WILLAMETTE MERIDIAN RD NW	13739	M	59	7,12	WINSTON DR (NE)	56160	M	56	23	WOODSON LN (NE)	300	P	43	4
WHEATON WAY	200	C	34	13	WILLAMETTE MERIDIAN RD NW	13739	M	74	1	WINTER CREEK AVE NW	57817	M	59	5	WOODSTON LN (NW)	None	P	60	4
WHEATON WAY	None	C	34	13	WILLAMETTE MERIDIAN RD NW	13739	M	38	7,12	WINTER CREEK AVE NW	57820	M	59	5,8	WOODSTONE LN NW	91095	P	47	34
WHEELER ST (NE)	79660	M	82	1,6,12	WILLAMETTE MERIDIAN RD NW	13739	M	3	11	WINTER GREEN LN (W)	91191	P	30	23	WOODWARD WAY NW	76283	M	72	10
WHIDBEY DR (NE)	89502	M	85	16	WILLET LN NE	400	P	68	14	WINTER SPRINGS LN (SW)	28740	M	13	15	WOOLLY DOG PL NE	None	P	65	29
WHIMBREL CT (NE)	97056	P	76	26	WILLIAM E SUTTON RD (NE)	57020	M	69	17	WINTER VIEW LN (NE)	300	P	62	11	WORRALL DR	200	C	42	1
WHIMBREL LN (NE)	400	P	68	14	WILLIAM E SUTTON RD (NE)	57020	M	56	24	WINTERBERRY PL NW	11250	P	46	29	WRANGLER CT (NW)	56433	M	49	27
WHISKEY CREEK TRL (NE)	0	P	83	3	WILLIAM HEIGHTS LN SW	2033	U	7	28,33	WINTERBERRY PL NW	11250	M	46	29	WREN WAY (NE)	None	P	72	1
WHISPER DR NW	12802	M	39	8	WILLIAM HEIGHTS LN SW	2033	P	7	33	WINTERGREEN LN NE	300	P	58	23	WRIGHT AVE	200	C	42	1,12
WHISPER ST (NW)	19818	M	18	12	WILLIAM ROGERS RD (NE)	80192	M	69	16	WINTERS RD (NE)	56500	M	56	23,24	WRIGHT BLISS RD NW	27	C	1	11
WHISPERING CEDAR LN (NE)	95184	P	69	21	WILLIAMS LN (E)	46380	M	27	25	WINTERS RD (NE)	56500	M	49	25	WRIGHT CT	200	C	42	1
WHISPERING LN NW	300	P	51	27	WILLIAMS LN (NE)	300	C	57	16	WINTERS RD (NE)	56500	M	49	25	WRIGHT RD	600	F	65	36
WHISPERING WILLOW PL NE	400	C	68	14	WILLIAMS LN (NE)	300	P	57	17	WINTERS RD (NE)	56500	M	49	25	WRIGHT RD	600	F	65	36
WHISTLE LN NE	95242	P	49	25	WILLOCK RD (SE)	33000	M	10	27	WINTERS RD (NE)	56500	M	49	25	WYANT RD (NE)	8024	U	81	14
WHITE CEDAR DR SE	43590	M	27	31	WILLOCK RD (SE)	33000	M	9	28	WINTERS RD (NE)	56500	M	49	25	WYATT LN W	0	U	29	19
WHITE DEER PL NW	None	P	54	18	WILLOCK RD (SE)	33000	M	9	28	WINTERS RD (NE)	56500	M	49	25	WYATT WAY NE	300	C	51	26,27
WHITE HORSE DR (NE)	86672	M	74	2,3	WILLOW AVE (NE)	3043	U	9	28	WINTERS RD (NE)	56500	M	49	25	WYATT WAY NW	300	C	51	27
WHITE PASS ST	None	F	41	9	WILLOW LN (SE)	94043	P	27	31	WINTERS RD (NE)	56500	M	49	25	WYCOFF AVE (N)	200	C	34	15
WHITE PEAKS LN NW	95164	P	49	26	WILLOW PL NE	88570	M	85	20	WISE ST (NE)	54465	M	50	31	WYCOFF AVE (N)	200	C	41	10
WHITE PINE DR	200	C	42	2	WILLOW RD (NE)	88560	M	85	20	WISE ST (NE)	54465	U	50	31	WYCOFF AVE (S)	200	C	34	22
WHITE TAIL LN (NW)	95231	P	60	9	WILLOW RD SE	22990	M	3	2,11	WISTERIA LN NE	95017	P	49	35	WYCOFF RD (SW)	92071	P	8	35
WHITECAP LN (SW)	92048	P	26	33	WILLOW ST	200	C	42	11	WITHERS PL NW	56823	M	55	22	WYCOFF RD (SW)	23660	M	8	34,35
WHITED PL NW	300	C	57	22	WILLOWBERRY AVE NW	None	P	55	20	WITNESS TREE LN (SW)	None	P	71	4	WYE LAKE BLVD SW	20410	M	1	1,2
WHITFORD RD NE	79630	M	82	1,6	WILLOWBROOK LN (SE)	None	P	19	9	WODEN CT NE	400	C	68	14	WYNN JONES RD E	49910	M	43	9
WHITMORE WAY (NE)	300	C	43	5	WILLOWBROOK LN (SE)	None	P	20	10	WOLDMERE LN (NE)	98057	P	78	25	WYNOOCHEE LN NE	95274	P	49	35
WHITNEY AVE	200	C	34	14	WILLOWBROOK LN (SE)	None	P	20	10	WOLF LN (SE)	92039	P	8	26	WYNSTONE WAY (SW)	None	P	17	6
WHITTIER AVE SE	46790	C	27	30	WILLS LN NW	None	P	51	27	WOLVES RD	100	C	27	25	WYOMING ST (E)	None	U	35	21
WHITTIER AVE SE	46790	M	27	30	WILMONT ST	200	C	33	16	WOLVES RD	100	C	26	35	WYOMING ST (E)	48500	M	35	21
WHITTIE LN W	91287	P	34	22	WILSHIRE CT (NE)	56189	M	56	23	WOOD AVE SW	300	C	51	27,35	WYOMING ST (NE)	52140	M	42	12
WICKS END LN SW	21341	M	2	5	WILSON BLVD	200	C	33	21	WOOD BAY LN (NE)	7000	P	73	9	WYOMING ST (NE)	52140	M	42	12
WICKS LAKE RD SW	21310	M	7	29,32	WILSON CREEK RD SE	None	P	20	11	WOOD BAY LN (NE)	7000	U	73	9	WYOMING ST (NE)	52320	M	42	7,12
WIDGEON CT	200	C	33	17	WILSON CREEK RD SE	45110	M	20	2,11	WOOD CREEK PL NE	0	P	82	12	WYVERN DR SE	32930	M	14	20
WIDMARK RD NE	98099	P	84	34	WILSON ST	600	F	67	17	WOODBANK DR NE	300	C	57	20	Y				
WIDMARK RD NE	98099	P	83	3	WILSON ST	600	F	67	17	WOODBANK DR NE	300	C	57	20	Y				
WIDME RD NE	71530	M	69	18,19	WIMSEY AVE NE	300	C	51	34	WOODBANK DR NE	300	C	57	20	Y				
WIDME RD NE	71530	M	73	7	WINCHESTER CT NW	57036	M	55	22	WOODBANK DR NE	300	C	57	20	Y				
WIDME RD NE	71530	M	74	7	WINDCOVE LN NW	95226	P	55	15	WOODBANK DR NE	300	C	57	20	Y				
WIDME RD NE	71530	M	34	13	WINDERMERE DR (NE)	54280	M	42	1	WOODBANK DR NE	300	C	57	20	Y				
WIGEON AVE SW	100	C	17	4	WINDFALL PL NW	19821	M	48	30	WOODBANK DR NE	300	C	57	20	Y				
WIGGINS RD (NE)	300	C	51	35	WINDFLOWER PL NW	11230	M	46	29	WOODBANK DR NE	300	C	57	20	Y				
WILBERT AVE	200	C	34	15	WINDISH LN NW	95177	P	60	3	WOODBANK DR NE	300	C	57	20	Y				
WILCOX RD NW	58730	M	64	33	WINDJAMMER CT (NW)	4049	U	40	6	WOODBANK DR NE	300	C	57	20	Y				
WILCOX RD NW	58730	M	2	4,9	WINDJAMMER CT (NW)	18620	M	40	6	WOODBANK DR NE	300	C	57	20	Y				

NAME	LOG #	OWN	PAGE	SECTIONS
YELLOW BRICK RD SE	93132	P	9	32
YEOMALT PL NE	300	C	51	25
YEOMALT POINT DR (NE)	300	C	51	25
YESHUA LN (SE)	93087	P	73	8,9
YETI LN (NE)	300	C	62	3
YEW ST	200	C	42	11
YODER LN NE	95046	P	49	35
YOOT SKUT RD NE	0	U	65	25
YORKSHIRE AVE (SE)	43102	M	19	6
YORKSHIRE CT SE	43106	M	19	6
YORKTOWN PL NE	None	P	49	26
YOSEMITE PL SE	34293	M	31	20
YOUNG HILL LN SE	94066	P	28	34
YOUNG PL (NW)	56860	M	56	24
YOUNG PL (NW)	56860	M	55	22
YOUNG RD (SW)	22220	U	2	4
YOUNG RD (SW)	22220	U	3	3
YOUNG RD (SW)	22220	M	2	4
YOUNG ST (NE)	400	C	68	23
YOUNGQUIST ST (NE)	400	C	68	14
YOUWOOD WAY (SW)	92130	P	7	28
YUCCA CT (SE)	45800	M	27	31
YUKIO LN NE	None	P	62	9
YUKON HARBOR RD SE	44270	M	27	31,36
YUKON HARBOR RD SE	44270	M	28	33
YULAN WALK	200	P	42	12
YULAN WALK	200	C	42	12
YVONNE PL NW	13877	M	54	19
Z				
ZACHARIASEN CT (NE)	97133	P	85	16
ZACHARY LN (SE)	93094	P	18	12
ZADIE LN NE	98044	U	70	14
ZANSHIN LN NE	None	P	62	4
ZEEDEN WAY	200	P	42	12
ZEEDEN WAY	200	C	42	12
ZEPHYR LN (NW)	95086	P	60	4
ZEUS CT	0	P	49	25
ZIMMERMAN LN (SW)	92016	P	2	9
ZIMMERMAN LN (SW)	92016	P	3	10
ZIMMERMAN LN (SW)	0	P	2	9
ZION PL SE	34288	M	18	12
ZIRCON LN (W)	200	C	26	28
ZODIAC LN (NE)	95053	P	49	26
ZOEY PL NW	19834	M	48	30
ZOLA AVE NE	None	P	69	16
ZOOLANDER LN (NE)	None	P	81	24
ZUGWUH RD NE	None	P	60	10

BRIDGE INDEX

BRIDGE NAME	STRUCTURE ID	CROSSING	CUSTODIAN	PAGE	SECTION	BRIDGE NAME	STRUCTURE ID	CROSSING	CUSTODIAN	PAGE	SECTION
ADELE FERGUSON BRIDGE	0014066A	SR 305	State	72	10	LITTLE BEEF BRIDGE	8193800	LITTLE BEEF CREEK	County	53	15
ADELE FERGUSON BRIDGE	0014066B	SR 305	State	72	10	LONG LAKE ROAD BRIDGE	8079900	CURLEY CREEK	County	19	8
AGATE PASS	0003573A	AGATE PASSAGE	State	65	29	LOXIE EAGANS OVER SR 3	0009203A	SR 3	State	34	22
ANDERSON HILL RD BRIDGE	8684300	ANDERSON CREEK	County	54	14	LUND AVENUE BRIDGE	8477200	BLACKJACK CREEK	City	26	35
AUSTIN DR OVER SR 3	0007883A	SR 3	State	41	8	LUOTO N-W RAMP	0011375D	SR 3	State	64	33
BARKER CREEK ARCH	8777600	BARKER CREEK	County	55	22	MANETTE BRIDGE	0017926A	PORT WASH NARROWS	State	34	13
BARKER CREEK CULVERT	0015258A	BARKER CR	State	55	15	MIAMI BEACH BRIDGE	8856300	SEABECK CREEK	County	46	29
BETHEL RD OVER SR 16	0010556A	SR 16	State	13	13	MILLER BAY ROAD	8755300	GROVERS CREEK	County	73	4
BIG BEEF BRIDGE	8193700	BIG BEEF CREEK	County	53	15	MITCHELL AVE OVER SR 166	0003062A	SR 166	State	27	25
BLACKJACK CREEK	0004210A	BLACKJACK CREEK	State	27	25	MOUNTAIN VW RD OVER SR 3	0011375A	SR 3	State	60	4
BROWNSVILLE ROAD BRIDGE	8155500	STEELE CREEK	County	56	13	MYHRE BRIDGE	8753600	CLEAR CREEK	County	55	16
BUCKLIN HILL BRIDGE	8891100	CLEAR CREEK	County	55	21	N-S RAMP OVER SB SR 16	0013166B	SB SR 16	State	25	32
BURLEY CREEK BRIDGE	0014143C	BURLEY CREEK	State	13	24	NB SR 16 OVER SR 166	0005237A	SR 166	State	26	34
CARPENTER CREEK BRIDGE	8841900	CARPENTER CREEK	County	78	35	NORTHLAKE WAY BRIDGE	8634300	CHICO CREEK	County	41	8
CENTRAL VLY OVER SR 303	8175800	SR 303	State	55	14	ORSETH ROAD BRIDGE	8875600	GROVERS CREEK	County	73	4
CHICO WAY BRIDGE	8800600	CHICO CREEK	County	41	8	PORT WASHINGTON CS1840	0005565A	PORT WASHINGTON NARROWS	State	42	11
CLEAR CREEK RD OVER LUOTO RD	0011864B	SR 3 ACCESS - LUOTO ROAD	State	64	32	RAILROAD OVER SR 3	000000KZ	STATE ROUTE 3	Railroad	26	32
CLEAR CREEK	8753700	CLEAR CREEK	County	60	16	RIDGETOP BOULEVARD ARCH	8573900	CLEAR CREEK	County	55	16
CRESCENT VALLEY ROAD BRG	8003100	OLALLA CREEK	County	5	3	SAM CHRISTOPHERSON ARCH	8430400	GORST CREEK	County	25	32
CURLEY CREEK	8020600	CURLEY CREEK	State	19	4	SEABECK HWY @ FOLEY LANE	8821800	SEABECK CREEK	County	46	29
DAVID ROAD CULVERT	8875700	DICKERSON CREEK	County	40	7	SEABECK HWY @ LARSON LANE	8920300	SEABECK CREEK	County	46	29
DOGFISH BAY BR	0012055A	DOGFISH BAY	State	64	35	SEABECK-HOLLY BRIDGE	8900000	ANDERSON CREEK	County	29	17
DOGFISH CREEK CULV	0017164A	Dogfish Creek	State	72	11	SHERMAN HILL RD OVER SR 3	0011375E	SR 3	State	67	21
DOGFISH CREEK	0018859C	DOGFISH CREEK	State	72	11	SOUTHWORTH DRIVE BRIDGE	8839100	CURLEY CREEK	County	28	33
Dogfish Creek	8868500	Dogfish Creek	City	68	15	SPRUCE RD BRIDGE	8112500	BURLEY CREEK	County	3	11
E OAK BRIDGE	8606500	BURLEY CREEK	County	3	1	SR 16 OVER BURLEY-OLLALA	0017550A	BURLEY-OLLALA RD	State	3	1
EB SR 16 OVER ANDERSON CREEK	0018861C	ANDERSON CREEK	State	26	33	SR 16 OVER BURLEY-OLLALA	0017550B	BURLEY-OLLALA RD	State	3	36
ELDORADO BLVD OVER SR 3	0009269A	SR 3	State	48	32	SR 16 OVER MULLENIX RD	0014143A	MULLENIX ROAD	State	13	24
ELEVENTH ST OVERCROSSING	8522400	WYCOFF AVENUE	City	34	15	SR 16 OVER MULLENIX RD	0014143B	MULLENIX ROAD	State	13	24
ERLAND'S POINT RD BRIDGE	8634400	CHICO CREEK	County	41	5	SR 16 OVER SIDNEY RD	0010602B	SIDNEY ROAD	State	18	2
FENTON ROAD BRIDGE	8136300	BURLEY CREEK	County	3	12	SR 16 OVER SIDNEY ROAD	0010602C	SIDNEY ROAD	State	18	2
FINN HILL RD OVER SR 3	0014276A	SR 3	State	72	10	SR 16 OVER TREMONT ST	0013025A	TREMONT ST	State	26	34
GLUDS POND NORTH	8755700	STEELE CREEK	County	56	13	SR 16 OVER TREMONT ST	0013025B	TREMONT ST	State	26	34
GLUDS POND SOUTH	8755600	STEELE CREEK	County	56	13	SR 160 OVER SR 16	0010602A	SR 16	State	18	11
GOLD CREEK ROAD BRIDGE	8237300	GOLD CREEK	County	31	20	SR 166 OVER ANDERSON CREEK	0018861B	ANDERSON CREEK	State	26	33
GOLF CLUB HILL ROAD BRIDGE	8912300	CHICO CREEK	County	41	8	SR 3 NB OVER SR 16	0013166C	SR 16	State	25	32
GORST CREEK BRIDGE	0013166A	GORST CREEK	State	25	32	SR 3 OVER ANDERSON HILL RD	0009124A	ANDERSON HILL RD	State	55	17
GORST CREEK	200319	GORST CREEK	State	25	32	SR 3 OVER ANDERSON HILL RD	0010729A	ANDERSON HILL RD	State	55	17
GROVERS CREEK	0018859A	GROVERS CREEK	State	81	22	SR 3 OVER CHICO WAY NW	0008976A	CHICO WAY NW	State	41	5
HOLLY ROAD ARCH CULVERT	8618700	BIG BEEF CREEK	County	39	5	SR 3 OVER CHICO WAY NW	0008976B	CHICO WAY NW	State	41	5
HOOD CANAL EAST APPROACH	0016525B	HOOD CANAL	State	82	1	SR 3 OVER ERLAND POINT RD	0007883B	ERLAND POINT RD	State	41	5
HOOD CANAL-WA BUGGE BR E	0016525A	HOOD CANAL	State	82	1	SR 3 OVER ERLAND POINT RD	0007883C	ERLAND POINT RD	State	41	5
HUNTER ROAD BRIDGE	8848800	HUGE CREEK	County	2	8	SR 3 OVER NEWBERRY HILL	0009269B	NEWBERRY HILL RD	State	55	20
LAKE FLORA ROAD BRIDGE	8916700	COUTLER CREEK	County	11	24	SR 3 OVER NEWBERRY HILL	0009269C	NEWBERRY HILL RD	State	55	20
LAKE HELENA	8828300	MUCK FORK CREEK	County	7	31	SR 3 OVER SR 308	0011375B	SR 308 (LUOTO RD)	State	64	33
LAKE SYMINGTON BRIDGE	8713900	BIG BEEF CREEK OUTFALL	County	39	5	SR 3 OVER SR 308	0011375C	SR 308 (LUOTO RD)	State	64	33

BRIDGE NAME	STRUCTURE ID	CROSSING	CUSTODIAN	PAGE	SECTION
SR 3 OVER SR 310/KITSAP WAY	0009476B	SR 310/KITSAP WAY	State	33	16
SR 3 OVER SR 310/KITSAP	0012352A	SR 310/KITSAP WAY	State	33	16
SR 3 UNDER SEARLE ST PED	0009476A	SR 3	State	33	16
SR 303 OVER CALLAHAN DR	0005770A	CALLAHAN DRIVE	State	42	1
SR 303 OVER RIDGETOP RD	8187800	RIDGETOP BLVD NW	State	55	15
SR 303 OVER RIDGETOP RD	8187900	RIDGETOP BLVD NW	State	55	15
SR 303 OVER SILVERDALE WAY	8200800	SILVERDALE WAY NW	State	55	16
SR 303 OVER SR 3	0010331A	SR 3	State	55	16
SR 303 OVER SR 3	0011864A	SR 3	State	55	16
STAVIS BAY BRIDGE	8837600	STAVIS CREEK	County	45	25
TAYLOR ROAD BRIDGE	8702700	CHICO CREEK	County	40	8
TAYLOR ROAD CULVERT	8892600	DICKERSON CREEK	County	41	8
TRIGGER AVE OVER SR 3	0011591A	SR 3	State	60	9
TRIGGER AVENUE BRIDGE	8606600	TRIGGER AVE	County	59	8
W-S RAMP OVER SR 3	0013652A	SR 3	State	26	27
WB SR 16 OVER ANDERSON CREEK	0018861A	ANDERSON CREEK	State	26	33
WEST BELFAIR BRIDGE	8594900	UNION RIVER	County	16	3
WEST KINGSTON ROAD BRIDGE	8900100	CARPENTER CREEK	County	78	26
WILDCAT LAKE CULVERT	8851400	WILDCAT CREEK	County	40	2
WINERY WALKING TRAIL	200426	TERRAIN	City	51	26
WOODBIDGE STREET CULVERT	8898700	WETLANDS	County	60	16

STORMWATER PROJECT INDEX

FACILITY #	ASSET TYPE	PAGE	S-T-R	FACILITY #	ASSET TYPE	PAGE	S-T-R	FACILITY #	ASSET TYPE	PAGE	S-T-R	FACILITY #	ASSET TYPE	PAGE	S-T-R	FACILITY #	ASSET TYPE	PAGE	S-T-R
1004	LID	59	08-25N-1E	112696	Storm Basin	84	33-28N-2E	323	LID	59	05-25N-1E	74094	Storm Basin	35	21-24N-2E	74196	Storm Basin	18	01-23N-1E
100640	Storm Basin	8	27-23N-1E	1127	LID	59	08-25N-1E	32359	LID	8	34-23N-1E	74095	Storm Basin	35	21-24N-2E	74197	Storm Basin	18	01-23N-1E
100652	LID	14	17-23N-2E	112807	Storm Basin	85	17-28N-2E	32516	LID	72	03-26N-1E	74097	Storm Basin	35	21-24N-2E	74198	Storm Basin	13	15-23N-1E
100653	Storm Basin	14	17-23N-2E	112853	Storm Basin	85	17-28N-2E	32519	LID	72	03-26N-1E	74098	Storm Basin	35	21-24N-2E	74199	Storm Basin	13	15-23N-1E
100655	Storm Basin	14	17-23N-2E	113672	Storm Basin	55	16-25N-1E	32637	LID	73	08-26N-2E	74099	Storm Basin	28	28-24N-2E	74200	Storm Basin	13	15-23N-1E
100657	LID	14	17-23N-2E	114486	LID	74	02-26N-2E	32638	LID	73	08-26N-2E	74100	Storm Basin	28	28-24N-2E	74203	Storm Basin	13	15-23N-1E
100658	Storm Basin	14	17-23N-2E	114613	LID	18	01-23N-1E	32810	LID	85	17-28N-2E	74101	Storm Basin	28	28-24N-2E	74205	Storm Basin	49	27-25N-1E
100681	LID	78	35-27N-2E	114614	Storm Basin	18	01-23N-1E	32893	LID	60	09-25N-1E	74102	Storm Basin	28	28-24N-2E	74206	Storm Basin	49	26-25N-1E
100698	LID	65	25-26N-1E	11478	LID	17	07-23N-1E	32976	LID	55	16-25N-1E	74103	Storm Basin	28	28-24N-2E	74207	Storm Basin	49	26-25N-1E
100838	Storm Basin	47	26-25N-1W	11479	LID	17	07-23N-1E	33010	LID	49	36-25N-1E	74104	Storm Basin	27	30-24N-2E	74208	Storm Basin	49	26-25N-1E
101129	LID	1	11-22N-1W	114921	Storm Basin	3	01-22N-1E	33101	LID	19	06-23N-2E	74105	Storm Basin	27	30-24N-2E	74209	Storm Basin	49	26-25N-1E
101130	LID	1	11-22N-1W	115495	LID	28	27-24N-2E	33102	LID	19	06-23N-2E	74106	Storm Basin	28	28-24N-2E	74211	Storm Basin	49	27-25N-1E
102146	LID	49	35-25N-1E	115496	Storm Basin	28	27-24N-2E	33125	LID	20	02-23N-2E	74109	Storm Basin	27	31-24N-2E	74212	Storm Basin	49	27-25N-1E
102241	Storm Basin	26	34-24N-1E	115510	Storm Basin	28	27-24N-2E	33667	LID	71	04-26N-1E	74111	Storm Basin	18	01-23N-1E	74216	Storm Basin	49	27-25N-1E
102294	LID	49	27-25N-1E	115512	Storm Basin	28	27-24N-2E	3576	LID	48	30-25N-1E	74112	Storm Basin	18	12-23N-1E	74217	Storm Basin	49	27-25N-1E
102308	LID	49	27-25N-1E	115614	Storm Basin	35	16-24N-2E	3659	LID	48	30-25N-1E	74114	Storm Basin	18	12-23N-1E	74218	Storm Basin	49	27-25N-1E
102320	LID	49	27-25N-1E	115975	Storm Basin	56	23-25N-1E	3669	LID	48	30-25N-1E	74124	Storm Basin	13	15-23N-1E	74219	Storm Basin	49	27-25N-1E
102357	Storm Basin	49	27-25N-1E	116273	LID	40	07-24N-1E	3678	LID	50	30-25N-2E	74125	Storm Basin	15	15-23N-2E	74220	Storm Basin	49	27-25N-1E
102382	Storm Basin	85	21-28N-2E	116434	LID	27	32-24N-2E	3695	LID	48	30-25N-1E	74127	Storm Basin	8	27-23N-1E	74221	Storm Basin	49	25-25N-1E
102433	Storm Basin	3	01-22N-1E	116436	LID	27	32-24N-2E	3696	LID	48	30-25N-1E	74128	Storm Basin	8	27-23N-1E	74222	Storm Basin	27	29-24N-2E
102437	Storm Basin	3	01-22N-1E	116621	Storm Basin	8	34-23N-1E	3698	LID	50	30-25N-2E	74133	Storm Basin	64	33-26N-1E	74223	Storm Basin	27	29-24N-2E
102443	LID	14	17-23N-2E	1175913	Storm Basin	81	15-27N-2E	545	LID	60	02-25N-1E	74134	Storm Basin	64	33-26N-1E	74226	Storm Basin	27	30-24N-2E
102470	Storm Basin	83	09-27N-2E	1176164	Storm Basin	81	23-27N-2E	6976	LID	27	30-24N-2E	74135	Storm Basin	64	33-26N-1E	74227	Storm Basin	27	30-24N-2E
102497	Storm Basin	84	33-28N-2E	1176276	Storm Basin	8	26-23N-1E	7047	LID	28	27-24N-2E	74136	Storm Basin	64	33-26N-1E	74228	Storm Basin	27	30-24N-2E
102875	LID	26	26-24N-1E	1176765	LID	35	21-24N-2E	73983	Storm Basin	56	13-25N-1E	74139	Storm Basin	65	29-26N-2E	74229	Storm Basin	27	30-24N-2E
1029	LID	59	08-25N-1E	1176854	Storm Basin	54	18-25N-1E	73999	Storm Basin	64	35-26N-1E	74140	Storm Basin	64	34-26N-1E	74235	Storm Basin	56	13-25N-1E
102992	LID	84	33-28N-2E	1177013	Storm Basin	60	09-25N-1E	74001	Storm Basin	60	04-25N-1E	74141	Storm Basin	3	10-22N-1E	74239	Storm Basin	76	34-27N-1E
103006	Storm Basin	60	03-25N-1E	1177193	Storm Basin	54	18-25N-1E	74002	Storm Basin	60	04-25N-1E	74143	Storm Basin	17	06-23N-1E	74240	Storm Basin	18	12-23N-1E
103154	Storm Basin	83	09-27N-2E	1177468	LID	27	36-24N-1E	74004	Storm Basin	60	04-25N-1E	74146	Storm Basin	13	24-23N-1E	74246	Storm Basin	28	28-24N-2E
103323	LID	26	34-24N-1E	1177471	Storm Basin	60	09-25N-1E	74009	Storm Basin	60	09-25N-1E	74147	Storm Basin	13	24-23N-1E	74252	Storm Basin	41	08-24N-1E
103378	LID	48	29-25N-1E	1177472	Storm Basin	60	09-25N-1E	74013	Storm Basin	59	07-25N-1E	74149	Storm Basin	8	25-23N-1E	74253	Storm Basin	60	02-25N-1E
103379	LID	60	03-25N-1E	1177547	Storm Basin	42	02-24N-1E	74016	Storm Basin	60	10-25N-1E	74153	Storm Basin	8	25-23N-1E	74254	Storm Basin	42	06-24N-2E
103629	Storm Basin	36	22-24N-2E	1178079	Storm Basin	83	09-27N-2E	74019	Storm Basin	55	17-25N-1E	74154	Storm Basin	79	14-27N-1E	74255	Storm Basin	42	06-24N-2E
103746	LID	49	25-25N-1E	1178080	Storm Basin	83	09-27N-2E	74020	Storm Basin	55	15-25N-1E	74155	Storm Basin	78	26-27N-2E	74256	Storm Basin	40	07-24N-1E
103816	Storm Basin	49	25-25N-1E	1178339	LID	72	03-26N-1E	74021	Storm Basin	55	15-25N-1E	74156	Storm Basin	78	26-27N-2E	74258	Storm Basin	56	23-25N-1E
105266	Storm Basin	49	25-25N-1E	1178341	LID	60	04-25N-1E	74025	Storm Basin	55	16-25N-1E	74157	Storm Basin	77	31-27N-2E	74259	Storm Basin	55	22-25N-1E
105270	Storm Basin	49	25-25N-1E	1178709	Storm Basin	55	16-25N-1E	74026	Storm Basin	55	17-25N-1E	74159	Storm Basin	71	04-26N-1E	74260	Storm Basin	55	16-25N-1E
105581	LID	18	01-23N-1E	117871	LID	8	34-23N-1E	74028	Storm Basin	55	17-25N-1E	74161	Storm Basin	72	03-26N-1E	74261	Storm Basin	55	20-25N-1E
105643	Storm Basin	18	01-23N-1E	1179593	LID	18	12-23N-1E	74029	Storm Basin	55	17-25N-1E	74162	Storm Basin	72	03-26N-1E	74262	Storm Basin	55	20-25N-1E
106256	Storm Basin	49	35-25N-1E	1179959	Storm Basin	55	15-25N-1E	74036	Storm Basin	55	15-25N-1E	74163	Storm Basin	72	03-26N-1E	74263	Storm Basin	56	23-25N-1E
106261	LID	49	35-25N-1E	119414	Storm Basin	49	26-25N-1E	74048	Storm Basin	55	22-25N-1E	74169	Storm Basin	13	13-23N-1E	74264	Storm Basin	56	23-25N-1E
106517	Storm Basin	27	32-24N-2E	119427	Storm Basin	49	26-25N-1E	74049	Storm Basin	55	22-25N-1E	74173	Storm Basin	19	05-23N-2E	74265	Storm Basin	56	23-25N-1E
106578	Storm Basin	28	28-24N-2E	120572	Storm Basin	41	08-24N-1E	74051	Storm Basin	56	23-25N-1E	74174	Storm Basin	19	05-23N-2E	74266	Storm Basin	56	23-25N-1E
108077	LID	18	12-23N-1E	120573	Storm Basin	41	08-24N-1E	74052	Storm Basin	55	22-25N-1E	74175	Storm Basin	19	05-23N-2E	74267	Storm Basin	50	31-25N-2E
108081	Storm Basin	18	12-23N-1E	120583	Storm Basin	85	20-28N-2E	74053	Storm Basin	56	23-25N-1E	74176	Storm Basin	20	10-23N-2E	74268	Storm Basin	55	21-25N-1E
1084	LID	60	09-25N-1E	120592	Storm Basin	85	20-28N-2E	74054	Storm Basin	48	30-25N-1E	74177	Storm Basin	14	21-23N-2E	74269	Storm Basin	55	21-25N-1E
108492	Storm Basin	60	02-25N-1E	120786	Storm Basin	55	15-25N-1E	74059	Storm Basin	50	30-25N-2E	74178	Storm Basin	14	21-23N-2E	74271	Storm Basin	60	10-25N-1E
108497	LID	60	02-25N-1E	120854	Storm Basin	42	11-24N-1E	74061	Storm Basin	48	30-25N-1E	74179	Storm Basin	14	19-23N-2E	74275	Storm Basin	60	09-25N-1E
109240	LID	77	33-27N-2E	120857	Storm Basin	18	01-23N-1E	74062	Storm Basin	50	30-25N-2E	74180	Storm Basin	14	19-23N-2E	74276	Storm Basin	55	15-25N-1E
109408	Storm Basin	36	22-24N-2E	120899	Storm Basin	18	01-23N-1E	74063	Storm Basin	50	30-25N-2E	74182	Storm Basin	19	07-23N-2E	74277	Storm Basin	55	15-25N-1E
110779	Storm Basin	83	09-27N-2E	120906	Storm Basin	8	26-23N-1E	74064	Storm Basin	48	30-25N-1E	74183	Storm Basin	19	07-23N-2E	74278	Storm Basin	60	04-25N-1E
110901	Storm Basin	27	32-24N-2E	16272	LID	72	03-26N-1E	74065	Storm Basin	48	30-25N-1E	74184	Storm Basin	14	17-23N-2E	74279	Storm Basin	60	04-25N-1E
111236	Storm Basin	49	36-25N-1E	18079	LID	56	13-25N-1E	74066	Storm Basin	48	30-25N-1E	74185	Storm Basin	14	17-23N-2E	74280	Storm Basin	60	04-25N-1E
111314	LID	8	27-23N-1E	2060	LID	56	13-25N-1E	74067	Storm Basin	48	30-25N-1E	74188	Storm Basin	19	06-23N-2E	74288	Storm Basin	59	08-25N-1E
111603	LID	41	03-24N-1E	2263	LID	54	18-25N-1E	74068	Storm Basin	48	30-25N-1E	74189	Storm Basin	19	06-23N-2E	74289	Storm Basin	59	08-25N-1E
111688	LID	55	16-25N-1E	24710	LID	8	25-23N-1E	74072	Storm Basin	50	30-25N-2E	74190	Storm Basin	19	06-23N-2E	74290	Storm Basin	59	08-25N-1E
111847	Storm Basin	18	01-23N-1E	26963	LID	55	17-25N-1E	74074	Storm Basin	49	25-25N-1E	74191	Storm Basin	19	06-23N-2E	74293	Storm Basin	59	08-25N-1E
111880	Storm Basin	27	31-24N-2E	3133	LID	54	19-25N-1E	74076	Storm Basin	49	34-25N-1E	74192	Storm Basin	19	06-23N-2E	74294	Storm Basin	60	03-25N-1E
112275	Storm Basin	18	12-23N-1E	31798	LID	60	03-25N-1E	74078	Storm Basin	49	35-25N-1E	74194	Storm Basin	18	01-23N-1E	74295	Storm Basin	60	03-25N-1E
112288	LID	27	31-24N-2E	32153	LID	18	12-23N-1E	74093	Storm Basin	35	21-24N-2E	74195	Storm Basin	18	01-23N-1E	74297	Storm Basin	60	04-25N-1E

FACILITY #	ASSET TYPE	PAGE	S-T-R	FACILITY #	ASSET TYPE	PAGE	S-T-R	FACILITY #	ASSET TYPE	PAGE	S-T-R	FACILITY #	ASSET TYPE	PAGE	S-T-R
74298	Storm Basin	60	03-25N-1E	7704	LID	18	01-23N-1E	85728	Storm Basin	73	07-26N-2E	91227	Storm Basin	28	28-24N-2E
74299	Storm Basin	60	10-25N-1E	77257	Storm Basin	39	08-24N-1W	85729	Storm Basin	73	07-26N-2E	91255	LID	55	21-25N-1E
74300	Storm Basin	54	13-25N-1W	77396	LID	27	31-24N-2E	85730	Storm Basin	8	34-23N-1E	91289	LID	49	35-25N-1E
74301	Storm Basin	54	18-25N-1E	77407	LID	19	07-23N-2E	85740	LID	13	15-23N-1E	91295	Storm Basin	49	35-25N-1E
74302	Storm Basin	55	15-25N-1E	77413	LID	19	05-23N-2E	85750	LID	59	08-25N-1E	91378	Storm Basin	49	27-25N-1E
74306	Storm Basin	56	23-25N-1E	78499	Storm Basin	78	25-27N-2E	85751	LID	17	07-23N-1E	91452	Storm Basin	13	22-23N-1E
74307	Storm Basin	55	22-25N-1E	7923	LID	13	15-23N-1E	85752	LID	17	07-23N-1E	91984	LID	14	19-23N-2E
74310	Storm Basin	48	30-25N-1E	79278	Storm Basin	42	02-24N-1E	85755	LID	12	18-23N-1E	91985	Storm Basin	14	19-23N-2E
74312	Storm Basin	17	07-23N-1E	7934	LID	15	15-23N-2E	85762	LID	14	21-23N-2E	92478	LID	13	13-23N-1E
74316	Storm Basin	19	05-23N-2E	7936	LID	15	15-23N-2E	85779	LID	72	03-26N-1E	92480	Storm Basin	13	13-23N-1E
74320	Storm Basin	13	13-23N-1E	79560	LID	81	15-27N-2E	85780	LID	72	03-26N-1E	92682	LID	14	19-23N-2E
74322	Storm Basin	55	15-25N-1E	80400	Storm Basin	47	36-25N-1W	85797	LID	49	27-25N-1E	9270	LID	64	33-26N-1E
74324	Storm Basin	72	03-26N-1E	80402	Storm Basin	48	31-25N-1E	85862	LID	54	23-25N-1W	92921	Storm Basin	20	11-23N-2E
74326	Storm Basin	19	07-23N-2E	80404	Storm Basin	48	31-25N-1E	85874	LID	72	03-26N-1E	92923	LID	20	11-23N-2E
74327	Storm Basin	19	07-23N-2E	80786	LID	8	25-23N-1E	85898	LID	72	03-26N-1E	92925	LID	20	11-23N-2E
74329	Storm Basin	73	08-26N-2E	80796	LID	71	04-26N-1E	86711	Storm Basin	13	15-23N-1E	92969	LID	72	03-26N-1E
74330	Storm Basin	73	07-26N-2E	81016	Storm Basin	71	05-26N-1E	86719	Storm Basin	78	26-27N-2E	93573	LID	55	21-25N-1E
74331	Storm Basin	73	07-26N-2E	81017	Storm Basin	71	04-26N-1E	86870	LID	54	19-25N-1E	93631	LID	60	10-25N-1E
74334	Storm Basin	76	26-27N-1E	81018	Storm Basin	71	04-26N-1E	86883	LID	54	19-25N-1E	93644	Storm Basin	60	10-25N-1E
74335	Storm Basin	85	17-28N-2E	81024	LID	71	09-26N-1E	87271	LID	18	01-23N-1E	93822	Storm Basin	54	24-25N-1W
74345	Storm Basin	60	03-25N-1E	81119	LID	79	14-27N-1E	87273	LID	18	01-23N-1E	93864	LID	39	05-24N-1W
74346	Storm Basin	60	03-25N-1E	81122	LID	55	20-25N-1E	87947	Storm Basin	54	19-25N-1E	93865	LID	39	05-24N-1W
74347	Storm Basin	60	04-25N-1E	81234	Storm Basin	71	09-26N-1E	87979	LID	73	07-26N-2E	93933	LID	18	01-23N-1E
74348	Storm Basin	59	12-25N-1W	81450	LID	60	03-25N-1E	87980	LID	73	07-26N-2E	94350	Storm Basin	78	34-27N-2E
74352	Storm Basin	56	23-25N-1E	81489	LID	71	04-26N-1E	88550	Storm Basin	13	15-23N-1E	94351	Storm Basin	78	35-27N-2E
74355	Storm Basin	55	22-25N-1E	81631	Storm Basin	71	04-26N-1E	88552	Storm Basin	28	28-24N-2E	94384	Storm Basin	48	30-25N-1E
74359	Storm Basin	55	20-25N-1E	81632	Storm Basin	71	04-26N-1E	88553	Storm Basin	60	11-25N-1E	94516	Storm Basin	49	25-25N-1E
74363	Storm Basin	49	36-25N-1E	81711	LID	73	09-26N-2E	88554	Storm Basin	60	11-25N-1E	94548	Storm Basin	40	07-24N-1E
74365	Storm Basin	49	27-25N-1E	83400	Storm Basin	48	32-25N-1E	88750	LID	49	35-25N-1E	95302	Storm Basin	50	30-25N-2E
74366	Storm Basin	48	29-25N-1E	83793	LID	55	16-25N-1E	88792	LID	48	30-25N-1E	95392	Storm Basin	49	27-25N-1E
74370	Storm Basin	48	30-25N-1E	83967	Storm Basin	48	29-25N-1E	89005	LID	49	25-25N-1E	95908	Storm Basin	60	02-25N-1E
74373	Storm Basin	42	02-24N-1E	83968	Storm Basin	48	29-25N-1E	89006	LID	49	25-25N-1E	95909	Storm Basin	60	02-25N-1E
74380	Storm Basin	27	31-24N-2E	83992	LID	76	34-27N-1E	89007	LID	49	25-25N-1E	95921	Storm Basin	18	01-23N-1E
74393	Storm Basin	49	27-25N-1E	83993	LID	27	30-24N-2E	89008	LID	49	25-25N-1E	95922	Storm Basin	18	01-23N-1E
74394	Storm Basin	8	34-23N-1E	83994	LID	64	27-26N-1E	89042	LID	8	26-23N-1E	95928	Storm Basin	49	35-25N-1E
74395	Storm Basin	8	34-23N-1E	83995	LID	64	27-26N-1E	89052	LID	8	26-23N-1E	96035	Storm Basin	18	01-23N-1E
74396	Storm Basin	8	34-23N-1E	83996	LID	42	02-24N-1E	89054	LID	8	26-23N-1E	96078	Storm Basin	54	23-25N-1W
74400	Storm Basin	76	27-27N-1E	84209	Storm Basin	55	17-25N-1E	89132	LID	81	22-27N-2E	96085	Storm Basin	85	16-28N-2E
74422	Storm Basin	49	27-25N-1E	84268	LID	46	29-25N-1W	89133	LID	81	22-27N-2E	96113	Storm Basin	72	03-26N-1E
74427	Storm Basin	27	36-24N-1E	84385	LID	49	27-25N-1E	89135	LID	81	22-27N-2E	96398	LID	78	34-27N-2E
74434	Storm Basin	71	04-26N-1E	84468	LID	56	13-25N-1E	89196	LID	77	31-27N-2E	995	LID	59	08-25N-1E
74607	Storm Basin	60	02-25N-1E	84743	Storm Basin	46	29-25N-1W	89197	LID	77	31-27N-2E				
74612	Storm Basin	54	18-25N-1E	84744	Storm Basin	46	29-25N-1W	89852	Storm Basin	49	25-25N-1E				
74619	Storm Basin	54	19-25N-1E	84745	Storm Basin	46	29-25N-1W	89854	Storm Basin	81	22-27N-2E				
74623	Storm Basin	49	35-25N-1E	84746	Storm Basin	80	20-27N-2E	89855	Storm Basin	81	22-27N-2E				
74635	Storm Basin	18	01-23N-1E	84757	Storm Basin	56	13-25N-1E	89868	LID	35	21-24N-2E				
74637	Storm Basin	18	12-23N-1E	84845	LID	46	29-25N-1W	90305	LID	49	25-25N-1E				
74648	Storm Basin	8	26-23N-1E	84857	LID	46	29-25N-1W	90377	LID	74	07-26N-3E				
74649	Storm Basin	8	26-23N-1E	84877	LID	46	29-25N-1W	90624	LID	78	35-27N-2E				
74650	Storm Basin	8	26-23N-1E	84886	LID	46	29-25N-1W	90633	LID	78	35-27N-2E				
76386	LID	18	12-23N-1E	85057	LID	28	28-24N-2E	90693	LID	78	26-27N-2E				
76387	LID	18	12-23N-1E	85512	Storm Basin	46	29-25N-1W	90711	LID	78	26-27N-2E				
76703	Storm Basin	18	12-23N-1E	85513	Storm Basin	46	29-25N-1W	90778	LID	49	35-25N-1E				
76704	Storm Basin	18	12-23N-1E	85514	Storm Basin	46	29-25N-1W	90783	LID	49	35-25N-1E				
76705	Storm Basin	18	12-23N-1E	85515	Storm Basin	46	29-25N-1W	90866	LID	35	17-24N-2E				
76706	Storm Basin	18	12-23N-1E	85516	Storm Basin	46	29-25N-1W	91111	LID	78	34-27N-2E				
76707	Storm Basin	18	12-23N-1E	85521	Storm Basin	54	18-25N-1E	91136	Storm Basin	55	15-25N-1E				
76708	Storm Basin	18	12-23N-1E	85604	LID	8	34-23N-1E	91140	Storm Basin	54	19-25N-1E				
76709	Storm Basin	18	12-23N-1E	85605	LID	8	34-23N-1E	91195	LID	19	06-23N-2E				
76904	Storm Basin	49	35-25N-1E	85727	Storm Basin	64	33-26N-1E	91210	Storm Basin	54	23-25N-1W				



Kitsap County Public Works
Kitsap.gov
Kitsap1: 360.337.5777