KRRC

Public Records Requests

Email

February 2009

Search all emails where the Subject OR Body contains all of the following 'KRRC" OR "gun club" OR "revolver club" OR "4900 Seabeck" OR "safety complaint"'

In accordance with RCW 42.56.210 (Personal Records Exemption) personal addresses, phone numbers, e-mail addresses, etc. have been redacted from the attached record.

Don Burger

From: Matt Keough [MKeough@co.kitsap.wa.us]
Sent: Monday, February 02, 2009 9:20 AM
To: Chip Faver; Kevin M. Howell; Martha Droge; BRAD (DNR) PRUITT
Cc: CINDY (DNR) NEFF; ROBERT (DNR) WINSLOW; Gregory (DNR) Richards
Subject: RE: Request to schedule a meeting next week, Feb 2-6, forKitsap Exchange

Kitsap County Department of Parks and Recreation will pay the appraisal cost associated with the land exchange proposed between DNR and the County, as outlined in the proposed Letter of Intent. This email confirms our agreement to utilize Resolve and to incur costs associated with DNR protocols for this service.

We are pleased to cooperate and avoid having both public entities hire and pay for appraisal services which is common to land exchanges. This is a wise use of public funds.

MFK

Matthew F. Keough
Parks Planning Project Manager
Kitsap County Parks and Recreation
614 Division Street, MS-1
Port Orchard, WA 98366

(360) 337-5357
mkeough@co.kitsap.wa.us

>>> "PRUITT, BRAD (DNR)" < BRADFORD.PRUITT@dnr.wa.gov > 1/30/2009 2:57
>>> PM >>>
Matt, et.al.

I would like to get the job solicitation for the appraisal initiated as soon as possible with Resolve (Steve Shapiro). I'm worried if we don't get that request out early next week we risk missing out on services or worse missing deadlines. Both DNR and Kitsap have agreed Resolve can do the job (one of DNR's approved appraisers and Kitsap has approved the firm), and they can be hired as a sole source contract to expedite the transaction. As we explained to Rick, DNR needs to contract the appraisal using our process to meet fiduciary and policy requirements.
Greg Richards, DNR's Chief Appraiser, has agreed to initiate the request for appraisal services, if Kitsap County can forward a statement
(e-mail) indicating it will pay appraisal costs. DNR could then go ahead and initiate the appraisal and get Steve Shapiro on line for the job. We can forward appraisal instructions later, once we have all met and discussed the scope of the transaction.

I fear that if we wait for the Letter of Intent to initiate the appraisal we'll loose at least another week and make deadlines for the appraiser difficult to meet. Having a final appraisal done by the end of March is important for seeking Board of Natural Resources approval in
May and Closing in June.

Your thoughts? Brad

From: PRUITT, BRAD (DNR)
Sent: Thursday, January 29, 2009 3:05 PM
To: 'Kevin Howell'; Chip Faver; Martha Droge; Matt Keough
Cc: rickfackler@comcast.net ; WINSLOW, ROBERT (DNR); NEFF, CINDY (DNR); SAUNDERS, STEPHEN (DNR); SANDBERG, JULIE (DNR)
Subject: RE: Request to schedule a meeting next week, Feb 2-6, forKitsap Exchange

It looks like Cindy is doing a great job setting a meeting date for us to meet next week. Thanks for your cooperation and willingness to schedule this since the timeline the land exchange is very tight. I have asked Cindy to forward a timeline identifying key milestones and tasks needing to be done to facilitate the exchange. The content of that timeline is what I plan as our agenda (finalizing the letter of intent, appraisal, appraiser, appraisal instructions, process of balancing the exchange, stakeholder planning [involving the public, elected officials, and interested parties], working with partners, issues (county plan for the Gun Club, ...), preliminary title and title insurance, public meeting requirement, Board of Natural Resources approval, closing.

DNR forwarded a Draft Letter of Intent for the transaction on January 23rd. We sent that document as a draft to expedite the transaction.
After reviewing it again, we'd like to make the following changes to that draft in order to better meet the projected May 09 deadline:

1. For Exhibits A and B have Section Subdivision column and write abbreviated legal for clarity of portion of the section being conveyed.
Add Twn and Rge to K2 entry.
2. Under 4.0 shorten this time period to 30 days to provide ample time for appraiser to have in hand to wrap up their report.

3. Under 4.2 shorten this time period to 30 days to provide ample time for appraiser to have in hand to wrap up their report.

4. Change 6.0 to ortho images versus aerial photos.

5. For 7.0 State will need a total of 4 paper copies (for the project manager in region, PAS2 in Olympia, review timber appraiser, and review land appraiser).
6. For 14.1 change date to 2009 for timber harvest.
7. Adjust timeline milestones as needed to best meet deadline.
8. On timeline change to read: "Board of Natural Resources decision requested".

Hopefully we can wrap the language of the letter of intent at our meeting next week. I've added the lease document for the Kitsap Rifle and Revolver Club for your review. I've also added our land exchange checklist we will follow to complete the land exchange. As you can see there is a lot to do in very little time.

Thanks again for working with Cindy to get a meeting date identified as soon as possible. This is critical for planning resources to complete tasks.

See you soon,

Brad Pruitt, Asset Manager

South Puget Sound Region

(360) 584-5037

From: Kevin Howell [mailto:kmhowell@co.kitsap.wa.us]
Sent: Thursday, January 29, 2009 11:42 AM
To: Chip Faver; Martha Droge; Matt Keough; NEFF, CINDY (DNR)
Cc: rickfackler@comcast.net ; PRUITT, BRAD (DNR); WINSLOW, ROBERT (DNR)
Subject: Re: Request to schedule a meeting next week, Feb 2-6, forKitsap Exchange

At this point I can pretty much adjust to any of the times suggested by Cindy. Just let me know what time block to set aside and thanks.

Kevin M. Howell
Deputy Prosecuting Attorney for Kitsap County
Civil Division
614 Division Street, MS-35A
Port Orchard, WA 98366
Email: kmhowell@co.kitsap.wa.us
Phone: (360) 337-7268
Fax: (360) 337-7083

>>> "NEFF, CINDY (DNR)" < CINDY.NEFF@dnr.wa.gov > 1/29/2009 11:21 AM >>>
11:15 am, Thurs, Jan 29,

RE: Kitsap Exchange

Hello Matt and others,

DNR Project Manager Brad Pruitt has asked me to schedule a meeting this next week (Feb 2-6) with Kitsap County's exchange participants.

We have five people attending on our end. DNR Chief Appraiser Greg Richards will be on vacation the next two weeks. However, he has agreed to come into the Olympia office (or teleconference) to meet with you.

Brad has asked me to schedule a 2.5 hour meeting on one of the following days. Our appraiser will already be in the office on Monday, Feb. 2, and

would be available for a 1:00 pm session if that meets for your group.

Monday, Feb 2 - afternoon only, beginning at 1:00 pm
Wednesday, Feb 4 - all day
Thursday, Feb 5 - morning only
Friday, Feb 6 - all day

Please let me know which, if any, of these days works for whomever will be attending for Kitsap. My phone and email information is below.

If Kitsap has specific agenda items you'd like to discuss, please let me know and I'll do my best to organize all necessary documents in advance.

I believe Brad wanted to discuss a joint stakeholder plan. I've reattached a blank copy which I emailed earlier this week in case you want to get started.

Thanks very much, and I look forward to hearing from you.

Cindy Neff
Asset Planning & Transactions
Dept. of Natural Resources
1111 Washington Ste SE
PO Box 47014, Olympia, WA 98504
360-902-1009 (office)
360-902-1789 (fax)
cindy.neff@dnr.wa.gov

Don Burger

From: Martha Droge [MDroge@co.kitsap.wa.us]
Sent: Monday, February 02, 2009 9:55 AM
To: Terri Lyman
Subject: Fwd: RE: Request to schedule a meeting next week, Feb 2-6, forKitsap Exchange

Martha J. Droge, AICP, ASLA, LEED AP
Park Projects Coordinator
Kitsap County Dept. of Parks & Recreation
614 Division Street MS-1
Port Orchard, WA 98366
360.337.5361 (o)
MDroge@co.kitsap.wa.us

>>> Matt Keough 2/2/2009 9:20 AM >>>
Kitsap County Department of Parks and Recreation will pay the appraisal cost associated with the land exchange proposed between DNR and the County, as outlined in the proposed Letter of Intent. This email confirms our agreement to utilize Resolve and to incur costs associated with DNR protocols for this service.

We are pleased to cooperate and avoid having both public entities hire and pay for appraisal services which is common to land exchanges. This is a wise use of public funds.

MFK

Matthew F. Keough
Parks Planning Project Manager
Kitsap County Parks and Recreation
614 Division Street, MS-1
Port Orchard, WA 98366

(360) 337-5357
mkeough@co.kitsap.wa.us

>>> "PRUITT, BRAD (DNR)" < BRADFORD.PRUITT@dnr.wa.gov > 1/30/2009 2:57
>>> PM >>>
Matt, et.al.

I would like to get the job solicitation for the appraisal initiated as soon as possible with Resolve (Steve Shapiro). I'm worried if we don't get that request out early next week we risk missing out on services or worse missing deadlines. Both DNR and Kitsap have agreed Resolve can do the job (one of DNR's approved appraisers and Kitsap has approved the firm), and they can be hired as a sole source contract to expedite the transaction. As we explained to Rick, DNR needs to contract the appraisal using our process to meet fiduciary and policy requirements.
Greg Richards, DNR's Chief Appraiser, has agreed to initiate the request for appraisal services, if Kitsap County can forward a statement
(e-mail) indicating it will pay appraisal costs. DNR could then go ahead and initiate the appraisal and get Steve Shapiro on line for the job. We can forward appraisal instructions later, once we have all met and discussed the scope of the transaction.

I fear that if we wait for the Letter of Intent to initiate the appraisal we'll loose at least another week and make deadlines for the appraiser difficult to meet. Having a final

appraisal done by the end of March is important for seeking Board of Natural Resources approval in
May and Closing in June.

Your thoughts? Brad

From: PRUITT, BRAD (DNR)
Sent: Thursday, January 29, 2009 3:05 PM
To: 'Kevin Howell'; Chip Faver; Martha Droge; Matt Keough
Cc: rickfackler@comcast.net ; WINSLOW, ROBERT (DNR); NEFF, CINDY (DNR); SAUNDERS, STEPHEN (DNR); SANDBERG, JULIE (DNR)
Subject: RE: Request to schedule a meeting next week, Feb 2-6, forKitsap Exchange

It looks like Cindy is doing a great job setting a meeting date for us to meet next week. Thanks for your cooperation and willingness to schedule this since the timeline the land exchange is very tight. I have asked Cindy to forward a timeline identifying key milestones and tasks needing to be done to facilitate the exchange. The content of that timeline is what I plan as our agenda (finalizing the letter of intent, appraisal, appraiser, appraisal instructions, process of balancing the exchange, stakeholder planning [involving the public, elected officials, and interested parties], working with partners, issues (county plan for the Gun Club, ...), preliminary title and title insurance, public meeting requirement, Board of Natural Resources approval, closing.

DNR forwarded a Draft Letter of Intent for the transaction on January 23rd. We sent that document as a draft to expedite the transaction.
After reviewing it again, we'd like to make the following changes to that draft in order to better meet the projected May 09 deadline:

1. For Exhibits A and B have Section Subdivision column and write abbreviated legal for clarity of portion of the section being conveyed.
Add Twn and Rge to K2 entry.
2. Under 4.0 shorten this time period to 30 days to provide ample time for appraiser to have in hand to wrap up their report.

3. Under 4.2 shorten this time period to 30 days to provide ample time for appraiser to have in hand to wrap up their report.

4. Change 6.0 to ortho images versus aerial photos.

5. For 7.0 State will need a total of 4 paper copies (for the project manager in region, PAS2 in Olympia, review timber appraiser, and review land appraiser).
6. For 14.1 change date to 2009 for timber harvest.
7. Adjust timeline milestones as needed to best meet deadline.
8. On timeline change to read: "Board of Natural Resources decision requested".

Hopefully we can wrap the language of the letter of intent at our meeting next week. I've added the lease document for the Kitsap Rifle and Revolver Club for your review. I've also added our land exchange checklist we will follow to complete the land exchange. As you can see there is a lot to do in very little time.

Thanks again for working with Cindy to get a meeting date identified as soon as possible. This is critical for planning resources to complete tasks.

See you soon,

Brad Pruitt, Asset Manager

South Puget Sound Region

(360) 584-5037

From: Kevin Howell [mailto:kmhowell@co.kitsap.wa.us]
Sent: Thursday, January 29, 2009 11:42 AM
To: Chip Faver; Martha Droge; Matt Keough; NEFF, CINDY (DNR)
Cc: rickfackler@[redacted] ; PRUITT, BRAD (DNR); WINSLOW, ROBERT (DNR)
Subject: Re: Request to schedule a meeting next week, Feb 2-6, forKitsap Exchange

At this point I can pretty much adjust to any of the times suggested by Cindy. Just let me know what time block to set aside and thanks.

Kevin M. Howell
Deputy Prosecuting Attorney for Kitsap County
Civil Division
614 Division Street, MS-35A
Port Orchard, WA 98366
Email: kmhowell@co.kitsap.wa.us
Phone: (360) 337-7268
Fax: (360) 337-7083

>>> "NEFF, CINDY (DNR)" < CINDY.NEFF@dnr.wa.gov > 1/29/2009 11:21 AM >>>
11:15 am, Thurs, Jan 29,

RE: Kitsap Exchange

Hello Matt and others,

DNR Project Manager Brad Pruitt has asked me to schedule a meeting this next week (Feb 2-6) with Kitsap County's exchange participants.

We have five people attending on our end. DNR Chief Appraiser Greg Richards will be on vacation the next two weeks. However, he has agreed to come into the Olympia office (or teleconference) to meet with you.

Brad has asked me to schedule a 2.5 hour meeting on one of the following days. Our appraiser will already be in the office on Monday, Feb. 2, and would be available for a 1:00 pm session if that meets for your group.

Monday, Feb 2 - afternoon only, beginning at 1:00 pm
Wednesday, Feb 4 - all day
Thursday, Feb 5 - morning only
Friday, Feb 6 - all day

Please let me know which, if any, of these days works for whomever will be attending for Kitsap. My phone and email information is below.

If Kitsap has specific agenda items you'd like to discuss, please let me know and I'll do my best to organize all necessary documents in advance.

I believe Brad wanted to discuss a joint stakeholder plan. I've reattached a blank copy which I emailed earlier this week in case you want to get started.

Thanks very much, and I look forward to hearing from you.

Cindy Neff
Asset Planning & Transactions
Dept. of Natural Resources
1111 Washington Ste SE
PO Box 47014, Olympia, WA 98504
360-902-1009 (office)
360-902-1789 (fax)
cindy.neff@dnr.wa.gov

Don Burger

From: mark fisher [fisher_mark@[redacted]
Sent: Monday, February 02, 2009 9:57 AM
To: Brian Hauschel; Dorothy Leckner; Matt Keough; Frank Stowell; Lori Raymaker; Helen Daly; KC Butler; Mike Wellborn; Joanne Corey
Subject: Fw: Newberry Park

Yesterday out there was the worst I have experienced. Nasty. Plus the automatic gun.
I sent this to the commissioners to be aware of the situation.
----- Original Message -----
From: mark fisher
To: commissioners@co.kitsap.wa.us
Sent: Monday, February 02, 2009 9:50 AM
Subject: Newberry Park

With the DNR finally working toward the land trade with the county by June, here are some considerations.
The land as it sets has been cleaned up of most junk, forest roads are open, trails in the woods are in very good condition. The lands overall need no touching from the DNR.

Here is the big issue out there. The gun club. I was in the woods yesterday, it was a war zone. Extremely loud. I did not feel comfortable being on the forest road which is North and downrange of their lease agreement with the DNR. Automatic weapon shots were occurring also. I met some other trail users out there who commented about the noise and stated they were in an area recently and heard a shot come through the woods above them. We can speculate on the amount this occurs. A copy the lease, along with a documented occurrence on 10/27 of shots coming into the woods, have been sent to the planners of the parks department.

Another consideration is the land remediation for their impact areas. The lease states the gun club is to do scheduled clean up of these areas. This can not be Kitsap county's financial responsibility.

We will never get people to come out there with the gun clubs' noise and environmental impact. Wildlife has moved on additionally. They need to own their own facility in an industrial area like the SK industrial park where their impact will be less offensive. Or, have an indoor facilty.

Mark Fisher
CK parks board member

Don Burger

From: DNR [BRADFORD.PRUITT@dnr.wa.gov]
Sent: Monday, February 02, 2009 10:42 AM
To: Gregory (DNR) Richards
Cc: Chip Faver; Kevin Howell; Martha Droge; Matt Keough; CINDY (DNR) NEFF; ROBERT (DNR) WINSLOW
Subject: RE: Request to schedule a meeting next week, Feb 2-6,forKitsap Exchange

Greg, as discussed, below is the e-mail from Kitsap County confirming they will cover appraisal cost for the Newberry Hill Exchange. Please initiate appraisal services with Resolve as soon as possible. As you know, Cindy is working to finalize scheduling a meeting with Kitsap County on Wednesday at 1PM either in Olympia or in Port Orchard. One of the important tasks at that meeting will be to finalize appraisal instructions. I can be in Olympia tomorrow if you wish to go over the transaction as I know it. Thanks, Brad

-----Original Message-----
From: Matt Keough [mailto:MKeough@co.kitsap.wa.us]
Sent: Monday, February 02, 2009 9:20 AM
To: Chip Faver; Kevin Howell; Martha Droge; PRUITT, BRAD (DNR)
Cc: NEFF, CINDY (DNR); Richards, Gregory (DNR); WINSLOW, ROBERT (DNR)
Subject: RE: Request to schedule a meeting next week, Feb 2-6,forKitsap Exchange

Kitsap County Department of Parks and Recreation will pay the appraisal cost associated with the land exchange proposed between DNR and the County, as outlined in the proposed Letter of Intent. This email confirms our agreement to utilize Resolve and to incur costs associated with DNR protocols for this service.

We are pleased to cooperate and avoid having both public entities hire and pay for appraisal services which is common to land exchanges. This is a wise use of public funds.

MFK

Matthew F. Keough
Parks Planning Project Manager
Kitsap County Parks and Recreation
614 Division Street, MS-1
Port Orchard, WA 98366

(360) 337-5357
mkeough@co.kitsap.wa.us

>>> "PRUITT, BRAD (DNR)" <BRADFORD.PRUITT@dnr.wa.gov> 1/30/2009 2:57 PM
>>>
Matt, et.al.

I would like to get the job solicitation for the appraisal initiated as soon as possible with Resolve (Steve Shapiro). I'm worried if we don't get that request out early next week we risk missing out on services or worse missing deadlines. Both DNR and Kitsap have agreed Resolve can do the job (one of DNR's approved appraisers and Kitsap has approved the firm), and they can be hired as a sole source contract to expedite the transaction. As we explained to Rick, DNR needs to contract the appraisal using our process to meet fiduciary and policy requirements.
Greg Richards, DNR's Chief Appraiser, has agreed to initiate the request for appraisal services, if Kitsap County can forward a statement

(e-mail) indicating it will pay appraisal costs. DNR could then go ahead and initiate the appraisal and get Steve Shapiro on line for the job. We can forward appraisal instructions later, once we have all met and discussed the scope of the transaction.

I fear that if we wait for the Letter of Intent to initiate the appraisal we'll loose at least another week and make deadlines for the appraiser difficult to meet. Having a final appraisal done by the end of March is important for seeking Board of Natural Resources approval in
May and Closing in June.

Your thoughts? Brad

From: PRUITT, BRAD (DNR)
Sent: Thursday, January 29, 2009 3:05 PM
To: 'Kevin Howell'; Chip Faver; Martha Droge; Matt Keough
Cc: rickfackler@[redacted]; WINSLOW, ROBERT (DNR); NEFF, CINDY (DNR); SAUNDERS, STEPHEN (DNR); SANDBERG, JULIE (DNR)
Subject: RE: Request to schedule a meeting next week, Feb 2-6, forKitsap Exchange

It looks like Cindy is doing a great job setting a meeting date for us to meet next week. Thanks for your cooperation and willingness to schedule this since the timeline the land exchange is very tight. I have asked Cindy to forward a timeline identifying key milestones and tasks needing to be done to facilitate the exchange. The content of that timeline is what I plan as our agenda (finalizing the letter of intent, appraisal, appraiser, appraisal instructions, process of balancing the exchange, stakeholder planning [involving the public, elected officials, and interested parties], working with partners, issues (county plan for the Gun Club, ...), preliminary title and title insurance, public meeting requirement, Board of Natural Resources approval, closing.

DNR forwarded a Draft Letter of Intent for the transaction on January 23rd. We sent that document as a draft to expedite the transaction.
After reviewing it again, we'd like to make the following changes to that draft in order to better meet the projected May 09 deadline:

1. For Exhibits A and B have Section Subdivision column and write abbreviated legal for clarity of portion of the section being conveyed.
Add Twn and Rge to K2 entry.
2. Under 4.0 shorten this time period to 30 days to provide ample time for appraiser to have in hand to wrap up their report.

3. Under 4.2 shorten this time period to 30 days to provide ample time for appraiser to have in hand to wrap up their report.

4. Change 6.0 to ortho images versus aerial photos.

5. For 7.0 State will need a total of 4 paper copies (for the project manager in region, PAS2 in Olympia, review timber appraiser, and review land appraiser).

6. For 14.1 change date to 2009 for timber harvest.
7. Adjust timeline milestones as needed to best meet deadline.
8. On timeline change to read: "Board of Natural Resources decision requested".

Hopefully we can wrap the language of the letter of intent at our meeting next week. I've added the lease document for the Kitsap Rifle and Revolver Club for your review. I've also added our land exchange checklist we will follow to complete the land exchange. As you can see there is a lot to do in very little time.

Thanks again for working with Cindy to get a meeting date identified as soon as possible. This is critical for planning resources to complete tasks.

See you soon,

Brad Pruitt, Asset Manager

South Puget Sound Region

(360) 584-5037

From: Kevin Howell [mailto:kmhowell@co.kitsap.wa.us]
Sent: Thursday, January 29, 2009 11:42 AM
To: Chip Faver; Martha Droge; Matt Keough; NEFF, CINDY (DNR)
Cc: rickfackler@comcast.net; PRUITT, BRAD (DNR); WINSLOW, ROBERT (DNR)
Subject: Re: Request to schedule a meeting next week, Feb 2-6, forKitsap Exchange

At this point I can pretty much adjust to any of the times suggested by Cindy. Just let me know what time block to set aside and thanks.

Kevin M. Howell
Deputy Prosecuting Attorney for Kitsap County Civil Division
614 Division Street, MS-35A
Port Orchard, WA 98366
Email: kmhowell@co.kitsap.wa.us
Phone: (360) 337-7268
Fax: (360) 337-7083

>>> "NEFF, CINDY (DNR)" <CINDY.NEFF@dnr.wa.gov> 1/29/2009 11:21 AM >>>

11:15 am, Thurs, Jan 29,

RE: Kitsap Exchange

Hello Matt and others,

DNR Project Manager Brad Pruitt has asked me to schedule a meeting this next week (Feb 2-6) with Kitsap County's exchange participants.

We have five people attending on our end. DNR Chief Appraiser Greg Richards will be on vacation the next two weeks. However, he has agreed to come into the Olympia office (or teleconference) to meet with you.

Brad has asked me to schedule a 2.5 hour meeting on one of the following days. Our appraiser will already be in the office on Monday, Feb. 2, and would be available for a 1:00 pm session if that meets for your group.

Monday, Feb 2 - afternoon only, beginning at 1:00 pm Wednesday, Feb 4 - all day Thursday, Feb 5 - morning only Friday, Feb 6 - all day

Please let me know which, if any, of these days works for whomever will be attending for Kitsap. My phone and email information is below.

If Kitsap has specific agenda items you'd like to discuss, please let me know and I'll do my best to organize all necessary documents in advance.

I believe Brad wanted to discuss a joint stakeholder plan. I've reattached a blank copy which I emailed earlier this week in case you want to get started.

Thanks very much, and I look forward to hearing from you.

Cindy Neff
Asset Planning & Transactions
Dept. of Natural Resources
1111 Washington Ste SE
PO Box 47014, Olympia, WA 98504
360-902-1009 (office)
360-902-1789 (fax)
cindy.neff@dnr.wa.gov

Don Burger

From: Martha Droge [MDroge@co.kitsap.wa.us]
Sent: Monday, February 02, 2009 11:04 AM
To: Terri Lyman
Subject: Fwd: RE: Request to schedule a meeting next week, Feb 2-6,forKitsap Exchange

Martha J. Droge, AICP, ASLA, LEED AP
Park Projects Coordinator
Kitsap County Dept. of Parks & Recreation
614 Division Street MS-1
Port Orchard, WA 98366
360.337.5361 (o)
MDroge@co.kitsap.wa.us

>>> "PRUITT, BRAD (DNR)" < BRADFORD.PRUITT@dnr.wa.gov > 2/2/2009 10:42
>>> AM >>>
Greg, as discussed, below is the e-mail from Kitsap County confirming they will cover appraisal cost for the Newberry Hill Exchange. Please initiate appraisal services with Resolve as soon as possible. As you know, Cindy is working to finalize scheduling a meeting with Kitsap County on Wednesday at 1PM either in Olympia or in Port Orchard. One of the important tasks at that meeting will be to finalize appraisal instructions. I can be in Olympia tomorrow if you wish to go over the transaction as I know it. Thanks, Brad

-----Original Message-----
From: Matt Keough [mailto:MKeough@co.kitsap.wa.us]
Sent: Monday, February 02, 2009 9:20 AM
To: Chip Faver; Kevin Howell; Martha Droge; PRUITT, BRAD (DNR)
Cc: NEFF, CINDY (DNR); Richards, Gregory (DNR); WINSLOW, ROBERT (DNR)
Subject: RE: Request to schedule a meeting next week, Feb 2-6,forKitsap Exchange

Kitsap County Department of Parks and Recreation will pay the appraisal cost associated with the land exchange proposed between DNR and the County, as outlined in the proposed Letter of Intent. This email confirms our agreement to utilize Resolve and to incur costs associated with DNR protocols for this service.

We are pleased to cooperate and avoid having both public entities hire and pay for appraisal services which is common to land exchanges. This is a wise use of public funds.

MFK

Matthew F. Keough
Parks Planning Project Manager
Kitsap County Parks and Recreation
614 Division Street, MS-1
Port Orchard, WA 98366

(360) 337-5357
mkeough@co.kitsap.wa.us

>>> "PRUITT, BRAD (DNR)" < BRADFORD.PRUITT@dnr.wa.gov > 1/30/2009 2:57
>>> PM
>>>
Matt, et.al.

I would like to get the job solicitation for the appraisal initiated as soon as possible with Resolve (Steve Shapiro). I'm worried if we don't get that request out early next week we risk missing out on services or worse missing deadlines. Both DNR and Kitsap have agreed Resolve can do the job (one of DNR's approved appraisers and Kitsap has approved the firm), and they can be hired as a sole source contract to expedite the transaction. As we explained to Rick, DNR needs to contract the appraisal using our process to meet fiduciary and policy requirements.
Greg Richards, DNR's Chief Appraiser, has agreed to initiate the request for appraisal services, if Kitsap County can forward a statement
(e-mail) indicating it will pay appraisal costs. DNR could then go ahead and initiate the appraisal and get Steve Shapiro on line for the job. We can forward appraisal instructions later, once we have all met and discussed the scope of the transaction.

I fear that if we wait for the Letter of Intent to initiate the appraisal we'll loose at least another week and make deadlines for the appraiser difficult to meet. Having a final appraisal done by the end of March is important for seeking Board of Natural Resources approval in
May and Closing in June.

Your thoughts? Brad

From: PRUITT, BRAD (DNR)
Sent: Thursday, January 29, 2009 3:05 PM
To: 'Kevin Howell'; Chip Faver; Martha Droge; Matt Keough
Cc: rickfackler@[redacted]; WINSLOW, ROBERT (DNR); NEFF, CINDY (DNR); SAUNDERS, STEPHEN (DNR); SANDBERG, JULIE (DNR)
Subject: RE: Request to schedule a meeting next week, Feb 2-6, forKitsap Exchange

It looks like Cindy is doing a great job setting a meeting date for us to meet next week. Thanks for your cooperation and willingness to schedule this since the timeline the land exchange is very tight. I have asked Cindy to forward a timeline identifying key milestones and tasks needing to be done to facilitate the exchange. The content of that timeline is what I plan as our agenda (finalizing the letter of intent, appraisal, appraiser, appraisal instructions, process of balancing the exchange, stakeholder planning [involving the public, elected officials, and interested parties], working with partners, issues (county plan for the Gun Club, ...), preliminary title and title insurance, public meeting requirement, Board of Natural Resources approval, closing.

DNR forwarded a Draft Letter of Intent for the transaction on January 23rd. We sent that document as a draft to expedite the transaction.
After reviewing it again, we'd like to make the following changes to that draft in order to better meet the projected May 09 deadline:

1. For Exhibits A and B have Section Subdivision column and write abbreviated legal for clarity of portion of the section being conveyed.
Add Twn and Rge to K2 entry.
2. Under 4.0 shorten this time period to 30 days to provide ample time for appraiser to have in hand to wrap up their report.

3. Under 4.2 shorten this time period to 30 days to provide ample time for appraiser to have in hand to wrap up their report.

4. Change 6.0 to ortho images versus aerial photos.

5. For 7.0 State will need a total of 4 paper copies (for the project manager in region, PAS2 in Olympia, review timber appraiser, and review land appraiser).
6. For 14.1 change date to 2009 for timber harvest.
7. Adjust timeline milestones as needed to best meet deadline.
8. On timeline change to read: "Board of Natural Resources decision requested".

Hopefully we can wrap the language of the letter of intent at our meeting next week. I've added the lease document for the Kitsap Rifle and Revolver Club for your review. I've also added our land exchange checklist we will follow to complete the land exchange. As you can see there is a lot to do in very little time.

Thanks again for working with Cindy to get a meeting date identified as soon as possible. This is critical for planning resources to complete tasks.

See you soon,

Brad Pruitt, Asset Manager

South Puget Sound Region

(360) 584-5037

From: Kevin Howell [mailto:kmhowell@co.kitsap.wa.us]
Sent: Thursday, January 29, 2009 11:42 AM
To: Chip Faver; Martha Droge; Matt Keough; NEFF, CINDY (DNR)
Cc: rickfackler@[redacted]; PRUITT, BRAD (DNR); WINSLOW, ROBERT (DNR)
Subject: Re: Request to schedule a meeting next week, Feb 2-6, forKitsap Exchange

At this point I can pretty much adjust to any of the times suggested by Cindy. Just let me know what time block to set aside and thanks.

Kevin M. Howell
Deputy Prosecuting Attorney for Kitsap County
Civil Division
614 Division Street, MS-35A
Port Orchard, WA 98366
Email: kmhowell@co.kitsap.wa.us
Phone: (360) 337-7268
Fax: (360) 337-7083

>>> "NEFF, CINDY (DNR)" < CINDY.NEFF@dnr.wa.gov > 1/29/2009 11:21 AM >>>
11:15 am, Thurs, Jan 29,

RE: Kitsap Exchange

Hello Matt and others,

DNR Project Manager Brad Pruitt has asked me to schedule a meeting this next week (Feb 2-6) with Kitsap County's exchange participants.

We have five people attending on our end. DNR Chief Appraiser Greg Richards will be on vacation the next two weeks. However, he has agreed to come into the Olympia office (or teleconference) to meet with you.

Brad has asked me to schedule a 2.5 hour meeting on one of the following days. Our appraiser will already be in the office on Monday, Feb. 2, and would be available for a 1:00 pm session if that meets for your group.

Monday, Feb 2 - afternoon only, beginning at 1:00 pm
Wednesday, Feb 4 - all day
Thursday, Feb 5 - morning only
Friday, Feb 6 - all day

Please let me know which, if any, of these days works for whomever will be attending for Kitsap. My phone and email information is below.

If Kitsap has specific agenda items you'd like to discuss, please let me know and I'll do my best to organize all necessary documents in advance.

I believe Brad wanted to discuss a joint stakeholder plan. I've reattached a blank copy which I emailed earlier this week in case you want to get started.

Thanks very much, and I look forward to hearing from you.

Cindy Neff
Asset Planning & Transactions
Dept. of Natural Resources
1111 Washington Ste SE
PO Box 47014, Olympia, WA 98504
360-902-1009 (office)
360-902-1789 (fax)
cindy.neff@dnr.wa.gov

Don Burger

From: kb [kbezoenik@[redacted]
Sent: Monday, February 02, 2009 7:55 PM
To: Chip Faver
Subject: KRRC

I have been told there is talk about taking over Kitsap Rifle & Revolver Club to use the site as part of a "Heritage Park"
I and many other people in the county would take great offense to that, and would work very hard to remove any elected official that supports closing KRRC.
The range has been part of Kitsap since 1926, any attempt to close it down would be mite with heavy resistance. I plan to use that range for many years to come, to teach both of my kids to shoot.

I need to know were you stand on this.

Kurt Bezoenik
Southworth
[redacted]

Don Burger

From: Chip Faver [CFaver@co.kitsap.wa.us]
Sent: Tuesday, February 03, 2009 9:01 AM
To: kb
Subject: Re: KRRC

Mr Bezoenik,

While the County (Parks) is working hard to acquire the DNR property that KRRC is located on through a land exchange, there are no plans to close or otherwise impact the operations at the site. My automatic assumption would be that the County would honor any tenant agreement associated with the property during acquisition. Thanks for your e-mail and please let me know if you I can be of any further help.

Owner. Remington 860, Colt M-1911

H. F. "Chip" Faver
Director, Kitsap County
Parks and Recreation

>>> "kb" <kbezoenik@[redacted]> 2/2/2009 7:54:58 PM >>>
I have been told there is talk about taking over Kitsap Rifle & Revolver Club to use the site as part of a "Heritage Park"
I and many other people in the county would take great offense to that, and would work very hard to remove any elected official that supports closing KRRC.
The range has been part of Kitsap since 1926, any attempt to close it down would be mite with heavy resistance. I plan to use that range for many years to come, to teach both of my kids to shoot.

I need to know were you stand on this.

Kurt Bezoenik
Southworth
[redacted]

Don Burger

From: kb [kbezoenik@[redacted]
Sent: Tuesday, February 03, 2009 7:33 PM
To: Chip Faver
Subject: Re: KRRC

?

Thank you, that's very good to know.
FYI Marcus Carter at KRRC is an excellent 1911 smith, if you every need one.

----- Original Message -----
From: Chip Faver
To: kb
Sent: Tuesday, February 03, 2009 9:01 AM
Subject: Re: KRRC

Mr Bezoenik,

While the County (Parks) is working hard to acquire the DNR property that KRRC is located on through a land exchange, there are no plans to close or otherwise impact the operations at the site. My automatic assumption would be that the County would honor any tenant agreement associated with the property during acquisition. Thanks for your e-mail and please let me know if you I can be of any further help.

Owner. Remington 860, Colt M-1911

H. F. "Chip" Faver
Director, Kitsap County
Parks and Recreation

>>> "kb" <kbezoenik@[redacted]> 2/2/2009 7:54:58 PM >>>
I have been told there is talk about taking over Kitsap Rifle & Revolver Club to use the site as part of a "Heritage Park"
I and many other people in the county would take great offense to that, and would work very hard to remove any elected official that supports closing KRRC.
The range has been part of Kitsap since 1926, any attempt to close it down would be mite with heavy resistance. I plan to use that range for many years to come, to teach both of my kids to shoot.

I need to know were you stand on this.

Kurt Bezoenik
Southworth
360 265 1276

Don Burger

From: Kathleen Simpson [kathleen@[redacted]
Sent: Thursday, February 05, 2009 12:20 PM
To: Chip Faver
Subject: Camp Wesley Harris

Chip,

I am hoping you can help me answer some questions that have been posed to me by one of my clients. Can you review the below excerpts of email that was forwarded to me for response and guide me on a response?

Thanks,

Kathleen

Through the years, from time to time there have been attacks from an element in our society that do not like what we are, we do, or stand for.
In about 1993/94 we had the Kitsap Parks Department produce a grand overall scheme they were presenting throughout the county at various locations. I went to one of these "unveilings" of the "Heritage Park" where one of the displays illustrated Section 36 (the property our ranges sit on) as an "Equine and Mountain Bike Park" with no reference to KRRC existing. When I approached one of the Parks Department reps about the plans, I told them that I thought there was a gun club in the area represented and I was told, "There is one now, but they are being shut down".

With that information we made some contacts to find out several issues and made efforts to get our range included in any possible future parks plan. We invited parks officials out to the range in an attempt to demonstrate the value of our organization and facilities. I was told then that I "didn't understand". I was asked if I had heard of Central Park in New York to which I answered, "Ah yes! That is the place where police officers are afraid to go into at night!" I was told that what the parks department had in mind was very similar to the Big Apple's premier park complex. We tried to present ourselves as agreeable to a Heritage Park and how our inclusion would be a perfect complement to the overall plan... that there is not a more lasting example of our nation and communities "heritage" than the use of firearms. While we were given a little lip service, it was apparent from the outset that we were at best being grudgingly included in any discussions, which died down as County did not have the money to do anything meaningful. They cannot maintain their current parks, much less adding anything new.

At the expense of skipping over important things like getting a 15 year lease after struggling for years with folks wanting to raise our lease several hundred percent, meeting with DNR on a couple of occasions over various issues, having Blackwater Inc trying every dirty trick in the book to take over the property, having a real estate agent cause trouble by going around to the neighbors and telling them that their properties would be worth $100,000 more on average if the gun club was gone, and etc., we'll fast forward a bit to about 4 years ago when we applied for and received a grant from the state for improvements to the range and we needed a County grading permit. We were going through the process and it came up repeatedly that they wanted to make sure that our changes would not conflict with there long term plans for the Heritage Park.
We reiterated earlier sentiments that a world class shooting facility would compliment a Heritage Park. County officials told us that we did not currently fall under any of the counties grading or permitting requirements, but if we were going to proceed with turning our rifle line, we would have to agree to a "conditional use permit" as opposed to a simple grading permit. Some of the conditions we would have to sign on to were limiting our hours,

limiting the size of the firearms/guns that could be shot out there and who knows how much more. We told them that as far as we were concerned, all we needed was the grading permit without any other conditions. They would not come off of their position so we informed the county that it was a deal breaker and unreasonable. We were able to get the State IAC to approve a change in the scope of our grant work and received most of the money to get our range to the place it is today.

Present Day -
A few months ago, I received a call from our on duty Range Officer who had been contacted at the range by someone claiming to represent the Kitsap County Parks board and a mountain bike group. He claimed to have had someone in his group behind the range and marking trails when he had direct fire come at him from our range. We investigated the allegations and took a look behind the range in the area where the person had been. I was forwarded a picture of the area with a GPS overly and specific location where this person reported being. I found a series of new trails on and just off the property we lease from DNR. I have taken many pictures and set many GPS waypoints. I informed the individual that contacted the range to immediately cease and desist all activities behind our range. I told him they were on property we were leasing. He told me we needed to move our range somewhere else. I ask them whom at DNR had they been dealing with, but they never gave me an answer. Instead, I was accused of avoiding a safety issue, yadda yadda... I emailed our "landlord" at DNR and asked him if there had been any authorization for trail building on any part of the section or range resides on.
He got back to me and said, "No". He indicated that unauthorized trail building and other activity has been a problem for DNR on many properties. After a few emails and examination of the physical evidence, I am convinced that these individuals are trying to start problems for the range in hope of getting us off the property.

Approximately a week ago, I received a call from someone working for DNR and was asked about our activities behind the range. I told him what had been going on from our perspective and told him we had pictures and GPS coordinates of the work. He told me that the trail building, brush and tree cutting, and structure building by this group was all considered illegal activity and they would be coming down hard on them, though probably short of pressing charges.

And now the hook and reason for the pressing nature of the email I sent out. I received another call from the DNR rep late last week and was told that he is tasked with seeing to it that the new trails and whatnot are removed in preparation for transfer to Kitsap County in a land swap.
He told me that while he did not know precisely where everyone was in the negotiations, he felt they were VERY close. (few years ago the county had tried it and we were told they were 80 acres short of making the deal.) There have been some recent meetings about the parks plans for the property and it is our understanding that County has no intention of honoring our lease or claim to the property.

Now there is a lot that's been left out, but hopeful you get the idea that this requires swift and sure action.
There is a lot of preliminary work that has been done on a business plan and we have made our pitch in the past for a world class "Kitsap Outdoor Sports Park" that would include: archery; RC Aircraft/boats/cars; paintball; primitive camping; dog trials, orv; equine, mountain bike; RV Park; campgrounds; playgrounds; sporting clays; 5 stand; Olympic Training center and etc., etc., etc...
Right now we need fresh blood to develop a new game plan with new idea's and a polished presentation in an effort to once and for all, solidify our hold on the property.

Don Burger

From: Chip Faver [CFaver@co.kitsap.wa.us]
Sent: Thursday, February 05, 2009 12:58 PM
To: Kathleen T. Simpson
Cc: Nancy Buonanno-Grennan; kbezoenik@[redacted]
Subject: Fwd: Re: KRRC

Kathleen,

Here is recent e-mail traffic from me to a member of KRRC. I met with DNR yesterday and the KRRC was among the topics discussed in the exchange plan. The County's position on this lease is exactly the same as that taken with respect to those lease agreements between South Kitsap Parks District and the tenant agencies in the SK Regional Park. We honor the existing conditions of the lease. We are not looking to re-negotiate any terms. That said, the County will be proactive as it has been with all its' other tenants in attending to our lease agreements as a responsible landlord to the benifit of all involved.

H. F. "Chip" Faver
Director, Kitsap County
Parks and Recreation

>>> "kb" <kbezoenik@[redacted]> 2/3/2009 7:32:45 PM >>>
?
Thank you, that's very good to know.
FYI Marcus Carter at KRRC is an excellent 1911 smith, if you every need one.

----- Original Message -----
From: Chip Faver
To: kb
Sent: Tuesday, February 03, 2009 9:01 AM
Subject: Re: KRRC

Mr Bezoenik,

While the County (Parks) is working hard to acquire the DNR property that KRRC is located on through a land exchange, there are no plans to close or otherwise impact the operations at the site. My automatic assumption would be that the County would honor any tenant agreement associated with the property during acquisition. Thanks for your e-mail and please let me know if you I can be of any further help.

Owner. Remington 860, Colt M-1911

H. F. "Chip" Faver
Director, Kitsap County
Parks and Recreation

>>> "kb" <kbezoenik@[redacted]> 2/2/2009 7:54:58 PM >>>
I have been told there is talk about taking over Kitsap Rifle & Revolver Club to use the site as part of a "Heritage Park"
I and many other people in the county would take great offense to that, and would work very hard to remove any elected official that supports closing KRRC.
The range has been part of Kitsap since 1926, any attempt to close it down would be mite with heavy resistance. I plan to use that range for many years to come, to teach both of my kids to shoot.

I need to know were you stand on this.

Kurt Bezoenik
Southworth

[redacted]

Don Burger

From: Kathleen Simpson [kathleen@[redacted]
Sent: Thursday, February 05, 2009 12:59 PM
To: Chip Faver
Subject: Re: KRRC

Thank you - I appreciate the feedback I want to settle down the masses if possible.

KS
On Thu, 5 Feb 2009 12:57:40 -0800
"Chip Faver" <CFaver@co.kitsap.wa.us> wrote:
> Kathleen,
>
> Here is recent e-mail traffic from me to a member of KRRC. I met with
>DNR yesterday and the KRRC was among the topics discussed in the
>exchange plan. The County's position on this lease is exactly the same
>as that taken with respect to those lease agreements between South
>Kitsap Parks District and the tenant agencies in the SK Regional Park.
>We honor the existing conditions of the lease. We are not looking to
>re-negotiate any terms.
>That said, the County will be proactive as it has been with all its'
>other tenants in attending to our lease agreements as a responsible
>landlord to the benifit of all involved.
>
> H. F. "Chip" Faver
> Director, Kitsap County
> Parks and Recreation
>
>>>> "kb" <kbezoenik@[redacted]> 2/3/2009 7:32:45 PM >>>
>
> ?
> Thank you, that's very good to know.
>FYI Marcus Carter at KRRC is an excellent 1911 smith, if you every
>need one.
>
> ----- Original Message -----
>From: Chip Faver
> To: kb
> Sent: Tuesday, February 03, 2009 9:01 AM
> Subject: Re: KRRC
>
>
> Mr Bezoenik,
>
> While the County (Parks) is working hard to acquire the
>DNR property that KRRC is located on through a land
>exchange, there are no plans to close or otherwise
>impact the operations at the site. My automatic
>assumption would be that the County would honor any
>tenant agreement associated with the property during
>acquisition. Thanks for your e-mail and please let me
>know if you I can be of any further help.
>
> Owner. Remington 860, Colt M-1911
>

> H. F. "Chip" Faver
> Director, Kitsap County
> Parks and Recreation
>
>>>> "kb" <kbezoenik@[redacted]> 2/2/2009 7:54:58 PM >>>
>
> I have been told there is talk about taking over Kitsap
>Rifle & Revolver Club to use the site as part of a
>"Heritage Park"
> I and many other people in the county would take great
>offense to that, and would work very hard to remove any
>elected official that supports closing KRRC.
> The range has been part of Kitsap since 1926, any
>attempt to close it down would be mite with heavy
>resistance. I plan to use that range for many years to
>come, to teach both of my kids to shoot.
>
> I need to know were you stand on this.
>
>
> Kurt Bezoenik
> Southworth
> [redacted]
>

Don Burger

From: mark fisher [fisher_mark@[redacted]
Sent: Friday, February 06, 2009 4:57 PM
To: Matt Keough
Subject: Fw: Newberry Park

Pat Hennessey is the contact for the gun club lease and the brush picker lease out there.

From: mark fisher [mailto:fisher_mark@[redacted]]
Sent: Friday, February 06, 2009 9:26 AM
To: Coleman, Tom - KSS
Subject: Fw: Newberry Park

Here is my original note and reply from the commissioners. Forward this to your people and note the modern automatic weapon fire we heard at 1 pm yesterday. Sending it to Audrey and all three commissioners should continue to get their attention. commissioners@co.kitsap.wa.us
Here is the DNR guy who handles the lease for the gun club to also include. HENNESSY, PAT (DNR) <pat.hennessy@dnr.wa.gov>
----- Original Message -----
From: Audrey Shannon
To: fisher_mark@[redacted]
Sent: Monday, February 02, 2009 3:11 PM
Subject: Fwd: Newberry Park

Good afternoon.

I have created a "case" and forwarded it to the Commissioners' offices with your below concerns. Please feel free to contact me with questions.

Thank you,

Audrey Shannon
Kitsap One Supervisor
Kitsap County
Phone: 360.337.5777 Fax: 360-337-4867

>>> "mark fisher" <fisher_mark@[redacted]> 2/2/2009 9:50 AM >>>
With the DNR finally working toward the land trade with the county by June, here are some considerations.
The land as it sets has been cleaned up of most junk, forest roads are open, trails in the woods are in very good condition. The lands overall need no touching from the DNR.

Here is the big issue out there. The gun club. I was in the woods yesterday, it was a war zone. Extremely loud. I did not feel comfortable being on the forest road which is North and downrange of their lease agreement with the DNR. Automatic weapon shots were occurring also. I met some other trail users out there who commented about the noise and stated they were in an area recently and heard a shot come through the woods above them. We can speculate on the amount this occurs. A copy the lease, along with a documented occurrence on 10/27 of shots coming into the woods, have been sent to the planners of the parks department.

Another consideration is the land remediation for their impact areas. The lease states the gun club is to do scheduled clean up of these areas. This can not be Kitsap county's financial responsibility.

We will never get people to come out there with the gun clubs' noise and environmental impact. Wildlife

has moved on additionally. They need to own their own facility in an industrial area like the SK industrial park where their impact will be less offensive. Or, have an indoor facilty.

Mark Fisher
CK parks board member

Don Burger

From: DNR [CINDY.NEFF@dnr.wa.gov]
Sent: Monday, February 09, 2009 2:05 PM
To: Matt Keough
Subject: FW: Newberry: All state title encum docs attached
Attachments: 60-B68979.pdf; Rifle club 2006 color ortho KE.pdf; 78-004143.pdf; S-1 convey doc 320984.pdf; 50-047116.pdf; S-1 convey doc 8203310089.pdf; 50-CR1363.pdf; 50-CR1320.pdf; S-2 convey doc 46-73-0056.pdf; Color ortho state & Kitsap parcels.pdf; S-1 convey doc 386446.pdf

2:05 pm, Feb 9

Hi Matt,

My email to you did not go thru initially, so I forwarding this copy to you.

Cindy Neff
Asset Planning & Transactions
Dept. of Natural Resources
1111 Washington Ste SE
PO Box 47014, Olympia, WA 98504
360-902-1009 (office)
360-902-1789 (fax)
cindy.neff@dnr.wa.gov

-----Original Message-----
From: NEFF, CINDY (DNR)
Sent: Monday, February 09, 2009 2:00 PM
To: CLAREY, MACHELLE (DNR); Richards, Gregory (DNR)
Cc: PRUITT, BRAD (DNR); WINSLOW, ROBERT (DNR); 'Mkeough@co.k'
Subject: Newberry: All state title encum docs attached

1:50 pm, Mon, Feb 9

Hi Machelle,

For Newberry Hill Exchange, please find attached ALL of the encumbrance and conveyance documents that geographically apply to DNR parcels S-1 and S-2.

I've also attached a color ortho of the gun club site and the color ortho of the exchange map.

I am sending out property review requests now and will have TRAX later this afternoon. I'll email them over when available.

I do NOT have a preliminary title report for the county property, however. This is contrary to my impression at last Wednesday's meeting. I was under the impression last week that the title Brad had emailed me was current. Even though he told me that it was "old", his comments apparently did not register.

Fortunately, Brad has asked county staff to order a new title report. I don't know if this has been done or not.

Thanks!

Cindy Neff
Asset Planning & Transactions
Dept. of Natural Resources
1111 Washington Ste SE
PO Box 47014, Olympia, WA 98504
360-902-1009 (office)
360-902-1789 (fax)
cindy.neff@dnr.wa.gov

RECORD SEARCH
RENEWAL AGREEMENT

Agreement No: 60-B68979
Region: South Puget Sound
County: Kitsap
Agent: Kitsap Rifle & Revolver Club

DESCRIPTION

Portions of:	Sec.	Twp.	Rge.	Trust	
SE¼SW¼, SW¼SE¼	36	25	01W	SCHOOL (03)	6290

Acres: 72.41

ENCUMBRANCES

Class	Number	Event	ExpireDT	Agent	DateGtd
ESE	50-CR1320	CRROAD	INDEF	Kitsap County	12/07/1927
ESE	50-047116	ROAD	INDEF	Ernest F. Howerton	05/09/1985

SPECIAL NOTATIONS

Searched by: Tamiko Ward **Date:** 02/06/2003
Application Register/T.B. TW
Instrument Register/TB TW 2/9/04

STATE OF WASHINGTON
DEPARTMENT OF NATURAL RESOURCES
DOUG SUTHERLAND, Commissioner of Public Lands

SPECIAL USE LEASE

Lease No. 60-B068979

BY THIS LEASE (hereinafter "Agreement"), the STATE OF WASHINGTON, Department of Natural Resources, (hereinafter "State") leases to KITSAP RIFLE AND REVOLVER CLUB (hereinafter "Lessee") the premises in Kitsap County, Washington, the legal description of which is set forth in Exhibit 1A, upon the terms and conditions and for the consideration enumerated herein. Said premises and rights leased hereby are hereinafter referred to as the "Premises".

SECTION 1 OCCUPANCY

1.01 Lease Term. This Agreement shall commence on March 1, 2003 ("Commencement Date") and expire on February 27, 2018.

1.02 No Warranty of Quiet Enjoyment. State makes no warranty of quiet enjoyment of the Premises.

1.03 Condition of Premises. Lessee has had an opportunity to inspect Premises and enters into this Agreement solely in reliance on Lessee's own examination and not by reason of any representation by State. Premises are accepted in its present condition "AS IS WHERE IS". No reliance shall be placed on any opinion, material, or information provided by or through State, and Lessee does so at its own risk, cost and expense.

SECTION 2 USE OF PREMISES

2.01 Permitted Use. For this Agreement, the following uses and no other uses are permitted:

Intensive use and occupancy containing Lessee's improvements, roads, parking areas, open shooting range, targets, and associated infrastructure.	8 Acres
Timberlands, wetlands and similar resource-oriented lands passively utilized by Lessee to provide buffer and safety zones for Lessee's shooting range.	64.41 Acres

In the event the Lessee desires a change in acreage or use, authorization must be obtained in advance and in writing from the State. Approval may be conditioned upon adjustment of the payment in accordance with changes in acreage or use.

SECTION 3 PAYMENT

Payments made hereunder will be applied first to interest, then to outstanding or delinquent rent, leasehold tax and other charges owed, then to current rent, leasehold tax, and charges.

3.01 Rent. The Lessee shall pay to the State, at Olympia, Washington 98504, in advance, the required rent of $7,200.00 for the period of March 1, 2003 to February 27, 2004 and annually thereafter subject to adjustment under Subsection 3.06.

3.02 Leasehold Tax. Lessee shall pay to State, the leasehold tax as set forth in RCW Chapter 82.29A - Leasehold Excise Tax as may be amended. The tax shall be due and payable at the same time the rental charged herein is due and payable.

3.03 No Counterclaim, Setoff, or Abatement of Rent. Rent and all other sums payable by Lessee hereunder shall be paid without the requirement of prior notice or demand by State, and shall not be subject to any counterclaim, setoff, deduction or defense and without abatement. The obligations and liabilities of Lessee hereunder shall in no way be released, discharged or otherwise affected, except as expressly provided in Subsection 13.06 (Condemnation).

3.04 Interest Charged for Past-Due Rent and Other Sums Owed. Lessee shall pay interest at the rate of one percent (1%) per month (or at such higher rate as may be authorized by statute after the Commencement Date hereof), until paid, on rent or other sums owing under the terms of this Agreement commencing the date such rent or other sum is due and payable. In the event State pays any sum or incurs any expense which Lessee is obligated to satisfy or pay under this Agreement, or which is made on behalf of Lessee, State shall be entitled to receive reimbursement thereof from Lessee upon demand, together with interest thereon from the date of expenditure at the rate stated above.

3.05 Late Charge for Failure to Pay. In the event the Lessee fails to make any payment of rent due hereunder upon the date due, the State shall be entitled to collect from the Lessee a late charge equal to six percent (6%) of the amount of the delinquent payment. Any failure to pay rent or any amount specified in this Section 3, or any other amount to be paid by the Lessee under terms of this Agreement within thirty (30) days of the date due, shall be a material default hereunder by the Lessee and such default shall entitle the State to pursue all remedies specified in this Agreement, including the right to terminate this Agreement, though failure to exercise such right shall not be construed as a waiver of the right and thereafter pursue any remedies available at law or equity, including those contained in Chapter 59.12 RCW.

3.06 Adjustment of Rent. Beginning on the fifth anniversary of the Commencement Date, and at intervals of five (5) years thereafter (the "Adjustment Date"), a new annual rental will be established. In no event will the adjusted annual rental be less than the previous annual rental. Adjusted rental values established after the designated Adjustment Date shall be due retroactive to such Adjustment Date. The method for such adjustment shall be selected solely by the State from the following options:

(a) Increase of the current annual rent by the percentage increase in the United States Department of Labor, Bureau of Labor Statistics, "All Items" Consumer Price Index for All Urban Consumers ("CPI"), US City Average (1982-84=100), between the date five (5) years previous to the Adjustment Date and the Adjustment Date, i.e., adjusted rental amount equals current annual rent times CPI as of current Adjustment Date divided by CPI as of date five (5) years previous. In the event the CPI ceases to be published, the State may substitute such other comparable cost of living index as then may be in publication by a comparable governmental agency.

(b) Determination of fair market value of the Premises within six (6) months before or after the Adjustment Date through evaluation of pertinent market evidence by State lease administrator and/or other appropriate State personnel.

(c) Determination of fair market value of the Premises within six (6) months before or after the Adjustment Date through formal appraisal by State's appraiser, certified general appraiser under contract with the State, or such other appraiser as may be agreed to by State. Such appraisal must be performed in accordance with the Uniform Standards of Professional Appraisal Practices (USPAP) as promulgated by the Appraisal Institute.

The market value will be determined exclusive of Lessee's improvements and as though ownership were in fee simple, not encumbered by lease.

Under (b) and (c) above, the new annual rental above shall be computed by multiplying the market value of the Premises by the then current Prime Rate as of the Adjustment Date plus 200 basis points (Prime Rate + 2.0%). The term "Prime Rate" shall mean the Prime Rate as published in The Wall Street Journal from time to time (or the average Prime Rate if more than one is published), any change in such Prime Rate to effect a change in the rate charged hereunder on the date of each such change. If The Wall Street Journal ceases to be published or ceases to publish a Prime Rate, then State shall designate another nationally recognized business publication which publishes such a rate or such rates which does, in the reasonable opinion of State, represent the "Prime Rate" as defined herein.

3.07 Failure to Adjust Not Waiver. Failure of State to adjust rent pursuant to Subsection 3.06 above at the end of any five (5) year period, shall not be a waiver by State of the right to adjust rent at the end of any subsequent five (5) year period. State shall retain the right, for so long as this Agreement remains in effect, to adjust rent as of the end of any five (5) year period, as though all prior adjustments had been made in accordance with the above provisions.

SECTION 4 RESERVATIONS

4.01 Compliance. The State shall have access to the Premises at all reasonable times to determine and secure compliance with this Agreement. Failure to inspect or enforce compliance shall not be construed as a waiver of the State's right to declare a breach, nor relieve Lessee of any liability to the State for any breach of the terms, conditions, or requirements of this Agreement.

4.02 Compatible Uses. State reserves for itself, its successors and assigns, the right at all times for any purpose to cross and re-cross the Premises at any place or grade, to grant easements/licenses over or leases to the Premises, to sell, or otherwise dispose of minerals, coal, oil, timber, gas, or other valuable materials from the Premises insofar as the State's activities on the Premises and any grant of rights the State makes to any person or entity shall not unreasonably interfere with the activities permitted hereunder.

4.03 Non-Default Termination. State reserves the right to terminate this Agreement upon sixty (60) days' written notice in the event the State includes the Premises in a plan for higher and better use, land exchange or sale.

SECTION 5 SPECIAL RESTRICTONS

5.01 Permits and Conformance With Laws.

(a) Lessee shall obtain all building permits and other required permits, licenses, permissions, consents, and approvals from governmental agencies or third parties in connection with this Agreement and Lessee's permitted use including construction of any improvements, changes, alterations, additions, repairs, maintenance to or replacement of the Premises, or for the conduct of any business upon the Premises at the sole cost and expense of Lessee. Copies of such permits, licenses, permissions, consents, and approvals shall be supplied to State on request.

(b) Lessee shall conform to all applicable laws, regulations, permits, orders, or requirements of any public authority affecting the Premises and the use thereof, and shall correct at the Lessee's own cost and expense any failure of compliance created through the Lessee's fault or by reason of the Lessee's use. In no event shall Lessee undertake or suffer any activity to be conducted upon the Premises which constitutes a nuisance or which is a threat to the health or welfare of the general public.

(c) Lessee shall cause all work on the Premises and all business conducted thereon during the term to be performed in accordance with all applicable laws and all directions and regulations of all governmental agencies and the representatives of such agencies having jurisdiction.

5.02 Other Restrictions on Use.

(a) Lessee shall cut no State timber or remove State-owned valuable material, without prior written consent of the State. Prior to State's authorization for the cutting of timber, or removal of valuable material, the Lessee must pay to the State the fair market value of the timber or valuable material, as determined by the State.

(b) Lessee shall take all reasonable precautions to protect the land and improvements on the Premises from fire, make every reasonable effort to report and suppress such fires as may affect the Premises, and shall be subject to applicable fire laws affecting the Premises.

(c) Lessee shall prevent accumulation of equipment parts or "bone yards" on the Premises.

(d) This Agreement does not convey rights to media uses, communication sites, or any use on the Premises other than those expressly stated in this Agreement.

5.03 Habitat Conservation Plan. The Premises are located within an area that is subject to State's Habitat Conservation Plan adopted in connection with Incidental Take Permit No. PRT-812521 (ITP) as supplemented by Permit No. 1168 (Collectively "ITP"). As long as the Habitat Conservation Plan remains in effect, Lessee and all persons acting under Lessee shall comply with the terms and conditions set forth in Exhibit 5A while operating on the Premises. State shall have the right to modify these terms and conditions from time to time to comply with the Habitat Conservation Plan, the ITP, the Endangered Species Act, the implementing regulations, and amendments thereto, or the requirements of the federal agencies administering these laws.

SECTION 6 UTILITIES, TAXES, LIENS

6.01 Utilities and Maintenance. During the term of this Agreement, Lessee shall pay all expenses incurred by Lessee in the use, enjoyment, and operation of the Premises, including, but not limited to, utility charges and all costs of maintaining and repairing the Premises and all improvements thereon whether now existing or hereafter installed. Lessee shall indemnify and hold the State harmless against any loss, liability, or expense resulting from any failure of Lessee to pay all such charges when due.

6.02 Taxes and Assessments.

(a) Lessee shall pay during the term of this Agreement all taxes and other governmental charges of any kind applicable or attributable to the installation of Lessee owned improvements on the Premises, Lessee's leasehold interest therein, and Lessee's use and enjoyment thereof.

(b) Lessee shall pay its prorated share of all assessments that are legally required to be paid now or may be charged during the Agreement term to the Premises or Lessee owned improvements thereon. Lessee shall not cause or suffer the imposition of any assessment upon the Premises without the prior written consent of State. In the event any new assessment is proposed which affects the Premises, Lessee shall immediately notify State of such proposal after Lessee has knowledge or receives notice thereof. Any assessment upon the Premises shall be made in compliance with all applicable statutes, including, but not limited to, Chapter 79.44 RCW.

6.03 Lessee Liens. Lessee shall not suffer or permit any lien to be filed against the State's interest in the Premises, or improvements thereon by reason of work, labor, or services performed thereon or materials supplied to, by or through the Lessee. If any such lien is filed, Lessee shall cause the same to be discharged of record within thirty (30) days after the date of filing or creation of such lien unless other arrangements are authorized in

writing by the State in advance. Lessee shall indemnify the State for any costs, damages or expenses (including attorneys' fees and courts' costs) incurred as a result of such liens or in obtaining their discharge whether such costs, damages or expenses were incurred prior or subsequent to termination or cancellation of this Agreement.

SECTION 7 LESSEES INDEMNITY; INSURANCE REQUIREMENTS

7.01 Indemnity. Lessee releases and shall indemnify and defend (with counsel acceptable to State) State, its employees, officers, and agents from and against any and all claims arising out of the use, occupation or control of the Premises by Lessee, its agents, and employees. A "claim" as used in this subsection means any claim of any nature whatsoever for penalties, financial loss, damages (including but not limited to bodily injury, sickness, disease or death, or injury to or destruction of property, land and other natural resources including the loss of use thereof), costs or expenses (including but not limited to attorney's fees), whether or not resulting in a suit or action or reduced to judgment. This release and the obligation to indemnify shall not be eliminated or reduced by the concurrent negligence of the State, its officials, employees, or agents, except as provided in this subsection. To the extent that RCW 4.24.115 applies, Lessee shall not be required to indemnify State from State's sole or concurrent negligence. Lessee waives its immunity under Title 51 to the extent it is required to indemnify the State herein.

7.02 Insurance Requirements. Lessee shall, at all times during the term of this contract at its cost and expense, buy and maintain insurance of the types and amounts listed below. Failure to buy and maintain the required insurance may result in the termination of the contract at State's option.

All insurance and surety bonds should be issued by companies admitted to do business within the State of Washington and have a rating of A-, Class VII or better in the most recently published edition of Best's Reports. Any exception shall be reviewed and approved by the department's risk manager before the contract is accepted. If an insurer is not admitted, all insurance policies and procedures for issuing the insurance policies must comply with Chapter 48.15 RCW and 284-15 WAC.

State shall be provided written notice before cancellation or non-renewal of any insurance referred to therein, in accord with the following specifications:

1. Insurers subject to Chapter 48.18 RCW (admitted and regulated by the Insurance Commissioner): The insurer shall give the State 45 days advance notice of cancellation or non-renewal. If cancellation is due to non-payment of premium, the State shall be given 10 days advance notice of cancellation.

2. Insurers subject to Chapter 48.15 RCW (surplus lines): The State shall be given 20 days advance notice of cancellation. If cancellation is due to non-payment of premium, the State shall be given 10 days advance notice of cancellation.

Before starting work, Lessee shall furnish with a certificate(s) of insurance, executed by a duly authorized representative of each insurer, showing compliance with the insurance requirements

specified in the contract and, if requested, copies of polices to State. The certificate of insurance shall reference the State of Washington, Department of Natural Resources, and the lease number.

Lessee shall include all subcontractors as insured under all required insurance policies, or shall furnish separate certificates of insurance and endorsements for each subcontractor. Subcontractor(s) must comply fully with all insurance requirements stated herein. Failure of subcontractor(s) to comply with insurance requirements does not limit Lessee's liability or responsibility.

The State, its elected and appointed officials, agents and employees shall be named as an additional insured on all general liability, excess, umbrella, and property insurance policies.

All insurance provided in compliance with this contract shall be primary as to any other insurance or self-insurance programs afforded to or maintained by State.

Lessee waives all rights against State for recovery of damages to the extent these damages are covered by general liability or umbrella insurance maintained pursuant to this contract. All insurance policies must expressly waive any right of subrogation by the insurance company against the State and the State's officials, employees, and agents.

If Lessee is self-insured, evidence of its status as a self-insured entity shall be provided to State. If requested by State, Lessee must describe its financial condition and the self-insured funding mechanism.

By requiring insurance herein, State does not represent that coverage and limits will be adequate to protect Lessee, and such coverage and limits shall not limit Lessee's liability under the indemnities and reimbursements granted to State in this contract.

The limits of insurance, which may be increased by State, as deemed necessary, shall not be less than as follows:

Commercial General Liability (CGL) Insurance. Lessee shall maintain general liability (CGL) insurance covering claims for bodily injury, personal injury, or property damage arising on the property and/or out of Lessee's operations and, if necessary, commercial umbrella insurance with a limit of not less than $1,000,000 per each occurrence. If such CGL insurance contains aggregate limits, the General Aggregate limit shall be at least twice the "each occurrence" limit. CGL insurance shall have products-completed operations aggregate limit of at least two times the "each occurrence" limit.

CGL insurance shall be written on Insurance Services Office (ISO) occurrence form CG 00 01 (or a substitute form providing equivalent coverage). All insurance shall cover liability arising out of premises, operations, independent contractors, products-completed operations, personal injury and advertising injury, and liability assumed under an insured contract (including the tort liability of another party assumed in a business contract), and contain separation of insured (cross liability) condition.

Employer's Liability ("Stop Gap") Insurance. Lessee shall buy employers liability insurance, and, if necessary, commercial umbrella liability insurance with limits not less than $1,000,000 each accident for bodily injury by accident or $1,000,000 each employee for bodily injury by disease.

Workers' Compensation Coverage. Lessee shall comply with all State of Washington workers' compensation statutes and regulations. Workers' compensation coverage shall be provided for all employees of Lessee and employees of any subcontractor or sub-subcontractor. Coverage shall include bodily injury (including death) by accident or disease, which exists out of or in connection with the performance of this contract. Except as prohibited by law, Lessee waives all rights of subrogation against State for recovery of damages to the extent they are covered by workers' compensation, employer's liability, commercial general liability, or commercial umbrella liability insurance.

If Lessee, subcontractor or sub-subcontractor fails to comply with all State of Washington workers' compensation statutes and regulations and State incurs fines or is required by law to provide benefits to or obtain coverage for such employees, Lessee shall indemnify State. Indemnity shall include all fines, payment of benefits to Lessee or subcontractor or sub-subcontractor employees, or their heirs or legal representatives, and the cost of effecting coverage on behalf of such employees.

Business Auto Policy (BAP). Lessee shall maintain business auto liability and, if necessary, commercial umbrella liability insurance with a limit not less than $1,000,000 per accident. Such insurance shall cover liability arising out of "Any Auto." Business auto coverage shall be written on ISO form CA 00 01, or substitute liability form providing equivalent coverage. If necessary, the policy shall be endorsed to provide contractual liability coverage and cover a "covered pollution cost or expense" as provided in the 1990 or later editions of CA 00 01. Lessee waives all rights against State for the recovery of damages to the extent they are covered by business auto liability or commercial umbrella liability insurance.

Builders Risk Insurance. If applicable, Lessee shall buy and maintain in force builders risk insurance on the entire work during the period construction is in progress and until completion of the project and acceptance by State. Such insurance shall be written on a completed form and in an amount equal to the value of the completed building, subject to subsequent modifications to the sum. The insurance shall be written on a replacement cost basis. The insurance shall name as insureds State, Lessee, and all subcontractors and sub-subcontractors in the work.

Insurance described above shall be written to cover all risks of physical loss except those specifically excluded in the policy, including loss or damage caused by collapse. Insurance described above shall cover the entire work at the site including reasonable compensation for architect's services and expenses made necessary by an insured loss. Insured property shall include portions of the work located away from the site but intended for use at the site, and shall also cover portions of the work in transit. The policy shall include as insured property scaffolding, falsework, and temporary buildings located at the site. The policy shall cover the

cost of removing debris, including demolition as made legally necessary by the operation of any law, ordinance or regulation.

Any deductible applicable to the insurance bought in compliance with the policy described above shall be identified in the contract documents and the responsibility for paying the part of any loss not covered because of application of deductible(s) shall be the responsibility of the Lessee. If any part of any loss is not covered because of the application of a deductible amount not identified in the contract documents, Lessee will pay such loss. Lessee shall buy and maintain boiler and machinery insurance required by contract documents or by law, covering insured objects during installation and until final acceptance by State. If testing is being performed, such insurance shall cover such operations. This insurance shall name as insureds State, Lessee, and all subcontractors and sub-subcontractors in the work.

SECTION 8 WEEDS, HARMFUL SUBSTANCES

8.01 Weed Control. Lessee shall control all weeds on the Premises. Lessee shall be responsible for, or shall immediately reimburse State for, any all weed control cost incurred, as a result of Lessee's failure to control all weeds on said Premises.

Lessee shall prevent weed infestations by applying management practices which discourage their establishment or spread. The Lessee shall detect and control the invasion of new weeds. Weeds will be controlled using appropriate mechanical, biological and chemical treatments that meet the requirements of Washington State and Federal law.

Lessee shall use Integrated Pest Management (IPM) to control weeds. This means using a coordinated decision-making and action process that considers all weed management methods and strategies, and applies them in an environmentally and economically sound manner to meet weed management objectives. The elements of integrated pest management for weeds include:

a. Preventing weed problems;

b. Monitoring for the presence of weed species;

c. Establishing the density of the weed population (which may be zero) that can be tolerated;

d. Treating weed problems to reduce their populations below the tolerable threshold, using strategies that may include biological, cultural, mechanical, and chemical control methods, and that consider human health, ecological impact, feasibility and cost-effectiveness; and

e. Evaluating the effects and efficacy of weed control treatments.

8.02 Hazardous, Toxic, or Harmful Substances.

(a) Deleterious Material. Lessee shall not make, or suffer to be made, any filling in of the Premises or any deposit of rock, earth, ballast, refuse, garbage, waste matter, chemical, biological or other wastes, hydrocarbons, any other pollutants, or other matter within or upon the Premises, except as approved in writing by the State, or unless permitted by Subsection 2.01 (Permitted Use). If the Lessee fails to remove all nonapproved fill material, refuse, garbage, wastes or any other of the above materials from the Premises, the Lessee agrees that the State may, but is not obligated to, remove such materials and charge the Lessee for the cost of removal and disposal.

(b) Hazardous, Toxic, or Harmful Substances.

(1) Lessee shall not keep on or about the Premises, any substances now or hereinafter designated as or containing components now or hereinafter designated as hazardous, toxic, dangerous, or harmful, and/or which are subject to regulation as hazardous, toxic, dangerous, or harmful by any federal, state or local law, regulation, statute or ordinance (hereinafter collectively referred to as "Hazardous Substances") unless such are necessary to carry out Lessee's permitted use under Subsection 2.01 (Permitted Use) and unless Lessee fully complies with all federal, state and local laws, regulations, statutes, and ordinances, now in existence or as subsequently enacted or amended. Lessee shall:

(i) Immediately notify the State of: all spills or releases of any Hazardous Substance affecting the Premises; all failures to comply with any federal, state, or local law, regulation or ordinance, as now enacted or as subsequently enacted or amended; all inspections of the Premises by, or any correspondence, orders, citations, or notifications from any regulatory entity concerning Hazardous Substances affecting the Premises; and all regulatory orders or fines or all response or interim cleanup actions taken by or proposed to be taken by any government entity or private party concerning the Premises; and

(ii) On request, provide copies to the State of any and all correspondence, pleadings, and/or reports received by or required of Lessee or issued or written by Lessee or on Lessee's behalf with respect to the use, presence, transportation or generation of Hazardous Substances related to the Premises.

(2) Lessee shall be fully and completely liable to the State, and shall indemnify, defend, and save harmless State and its agencies, employees, officers, and agents with respect to any and all damages, costs, fees (including attorneys' fees and costs), penalties (civil and criminal), and cleanup costs assessed against or imposed as a result of Lessee's use, disposal, transportation, generation and/or sale of Hazardous Substances or that of Lessee's employees, agents, assigns, sublessees, contractors, subcontractors, licensees or invitees, and for any breach of this subsection.

SECTION 9 ASSIGNMENTS

Assignment. Lessee shall not hypothecate, mortgage, assign, sublease, transfer, or otherwise alienate this Agreement ("Assignment"), or any interest therein, without the prior written consent of State, which consent shall not be unreasonably withheld. In granting any such consent under this clause State shall be entitled to consider, among other items, the proposed assignee's, sublessee's or transferee's financial condition, business reputation, business, and such other factors as may reasonably bear upon the suitability of the assignee, sublessee, or transferee as lessee of the Premises. If Lessee is a corporation, partnership, or other association, (1) the transfer of more than fifty percent (50%) of the ownership interest in such entity, or (2) the sale of all or substantially all of the assets of Lessee shall be deemed to constitute an "assignment" of this Agreement which requires consent of State. The consent of State to any one assignment shall not constitute a waiver of State's right to consent to subsequent assignments, nor shall consent of State to any one assignment relieve any party previously liable as Lessee from any obligations under this Agreement, who shall remain joint and severally liable as primary obligor and not as surety. The acceptance by State of the payment of rent following an assignment shall not constitute consent to any assignment and State's consent shall be evidenced only in writing. The State may require reimbursement for any additional administrative costs resulting from the assignment.

SECTION 10 IMPROVEMENTS

10.01 Authorized Improvements. No improvement shall be placed on the Premises without the prior written consent of the State. Consent may be granted through this Agreement resulting in the State's approval of the authorized improvements listed herein as Exhibit 10A, or by written Letter of Authorization issued by the State.

10.02 Plan Approval. The plans or specifications for the construction of the authorized improvements listed on Exhibit 10A or authorized by Letter of Authorization issued by State, and for such changes or alterations, including amendments of such plans or specifications, shall be submitted to State for its approval.

10.03 Ownership of Improvements. During the Term of this Agreement, the improvements constructed by Lessee, including without limitation all additions, alterations and improvements thereto or replacements thereof and all appurtenant fixtures, machinery and equipment installed therein, shall be the property of Lessee. At the expiration or earlier termination of this Lease, all improvements and all additions, alterations and improvements thereto or replacements thereof and all appurtenant fixtures, machinery and equipment installed therein shall become the property of State, unless State requires their removal pursuant to Section 10.04 below. Throughout the term of this Agreement, Lessee shall not permit any claim of lien made by any mechanic, materialman, laborer, or other similar liens to stand against the Premises for work or labor done, services performed, or materials used or furnished to be used in or about the Premises for or in connection with any construction, improvements or maintenance or repair thereon made or permitted to be made by Lessee, its agents, or sublessees. Any liens, encumbrances or claims of third parties with respect to any of the foregoing, shall be expressly subordinate and subject to the rights of State under this Agreement.

10.04 Condition at End of Lease. Upon vacating the Premises on the termination date, Lessee shall leave the Premises and all improvements thereon in the state of repair and cleanliness required to be maintained by Lessee during the Term of this Agreement and shall peaceably surrender the same to State. At the option of State, Lessee shall at its sole expense remove all improvements constructed by Lessee upon the Premises and return the Premises to grade level free of all debris.

10.05 Surety Bond. A surety bond, certificate of deposit assignment, or letter of credit may be required by State to assure completion of construction or development of any improvements costing in excess of $2,500.

10.06 Hold Harmless. Lessee shall indemnify, defend and hold harmless State and the Premises from and against all claims and liabilities arising by virtue of or relating to construction of the authorized improvements or repairs made at any time to the authorized improvements (including repairs, restoration and rebuilding). Lessee shall regularly and timely pay any and all amounts properly payable to third parties with respect to such work and will maintain its books and records in the State of Washington, with respect to all aspects of such work and materials therefore, and will make them available for inspection by State or its representatives as requested.

10.07 Permits; Compliance with Codes. Lessee shall cause all work on the Premises during the Term to be performed in accordance with all applicable laws and all directions and regulations of all governmental agencies and the representatives of such agencies having jurisdiction. Lessee is responsible, at Lessee's sole cost and expense, to cause the authorized improvements and the Premises to comply with all applicable governmental laws, statutes, rules, regulations and/or ordinances that apply to the Premises during the Agreement Term, whether now in effect, or hereinafter adopted or enacted.

10.08 State's Repairs. State shall not be required or obligated to make any changes, alterations, additions, improvements, or repairs in, on, or about the Premises, or any part thereof, during the term of this Agreement.

10.09 Lessee's Repairs, Alteration, and Maintenance. Lessee shall, at its sole cost and expense, keep and maintain the Premises and all improvements thereon and all facilities appurtenant thereto (regardless of ownership) in good order and repair and safe condition for the safe conduct of any activities or enterprises conducted on the Premises pursuant to this Agreement, and keep and maintain the whole of the premise, including all improvements in a clean, sanitary and attractive condition.

SECTION 11 ROADS (NOT APPLICABLE)

SECTION 12 DEFAULT AND REMEDIES

12.01 Default. In the event of any material breach of any provision of this Agreement by Lessee, the breach, after expiration of any grace period as provided in this subsection, shall be

deemed a default entitling State to cancel this Agreement and seek any other remedies set forth in this Agreement or otherwise available at law or equity. State shall deliver to Lessee notice of the breach and a demand that the same be remedied immediately. Lessee shall not be in default if the breach pertains to the payment of money and Lessee cures the breach within thirty (30) days of receipt of the notice, or if the breach pertains to a matter other than the payment of any monies due under this agreement, Lessee shall after receipt of the notice promptly commence to cure the breach and shall cure the breach within forty-five (45) days after receipt of the notice. If such breach is non-monetary in nature, and, as determined by State, is not reasonably susceptible of being cured in said forty-five (45) days (provided that the lack of funds, or the failure or refusal to spend funds, shall not be an excuse for a failure to cure), Lessee shall commence to cure such breach within said period and diligently pursue such action with continuity to completion. If Lessee fails to cure a default, all Lessee owned improvements shall at the option of State, be removed by Lessee, be removed by State at the cost to Lessee, or become the property of State.

12.02 Reentry. In the event of any default by Lessee, State shall have the right, with or without canceling the Agreement, to reenter the Premises and remove all persons and property from Premises and take whatever actions may be necessary or advisable to relet, protect or preserve the Premises. Any property so removed may be stored in a public warehouse or other suitable place or otherwise disposed of in State's discretion at the expense and for the account of Lessee. State shall not be responsible for any damages or losses suffered by Lessee as a result of such reentry, removal, storage or other disposition, and no such action shall be construed as an election to terminate this Agreement unless a written notice of termination is given to Lessee.

12.03 Termination of Agreements. Whether or not State elects to terminate this Agreement on account of any default by Lessee and subject to any non-disturbance and attornment agreements, if any, State shall have a right to terminate any and all subleases, licenses, concessions or other arrangement for possession affecting Premises. Alternatively, State, in its sole discretion, may succeed to Lessee's interest in such sublease, license, concession or arrangement, and Lessee shall have no further right to or interest in the rent or other consideration receivable thereunder.

12.04 Survival. All obligations of Lessee to be performed prior to the expiration or earlier termination shall not cease upon the termination or expiration of this Agreement and shall continue as obligations until fully performed. All clauses of this Agreement that require performance beyond the termination or expiration date shall survive the termination or expiration date of this Agreement. Upon expiration or earlier termination of this Agreement, the rights of Lessee and of all persons, firms, corporations, and entities claiming under Lessee in and to the Premises and all improvements hereon, unless specified otherwise in this Agreement, shall cease.

12.05 State's Right to Cure Defaults. If Lessee fails to perform and is in default of any undertaking or promise contained herein, the State shall have the option, but is not obligated, to make such performance after giving ten (10) days written notice to the Lessee. The State's costs and expense to correct Lessee's failure to perform shall be reimbursed by Lessee and shall be immediately due and payable, together with interest accruing from the date such cost or expense is incurred.

12.06 Remedies Cumulative. The specified remedies to which the State may resort under the terms of this Agreement are cumulative and are not intended to be exclusive of any other remedies or means of redress to which State may lawfully be entitled in case of any breach or threatened breach by Lessee of any provision of this Agreement.

12.07 Nonwaiver. Waiver by the State of strict performance of any provision of this Agreement shall not be a waiver of nor prejudice the State's right to require strict performance of the same provision in the future or of any other provision. The acceptance of performance, rent, or any other sum owing, by State following a breach by the Lessee of any provision of this Agreement shall not constitute a waiver of any right of the State with respect to such breach and State shall be deemed to have waived any right hereunder only if State shall expressly do so in writing.

12.08 Force Majeure. The Lessee's failure to comply with any of the obligations under this Agreement shall be excused only if due to causes beyond Lessee's control and without the fault or negligence of the Lessee, including acts of God, acts of the public enemy, acts of any government, fires, floods, epidemics and strikes.

12.09 Insolvency of Lessee. If the Lessee becomes insolvent, a receiver is appointed, or Lessee's interest is transferred by operation of law by reason of insolvency, the State may terminate this Agreement at its option. Insolvency as used herein will mean the inability of the Lessee to meet its monetary obligations under this Agreement as they come due.

SECTION 13 GENERAL PROVISIONS

13.01 Governing Law. This Agreement shall be construed, interpreted and enforced pursuant to the laws of the State of Washington. Venue shall be in Thurston County. The terms of this Agreement shall be given their ordinary meaning and shall not be presumed construed in favor of or against either party hereto.

13.02 No Partnership. The State is not a partner nor a joint venturer with the Lessee in connection with the activities conducted and business carried on under this Agreement, and the State shall have no obligation with respect to the Lessee's debts or other liabilities.

13.03 Lessee's Authority. Persons executing this Agreement on behalf of Lessee represent that they are authorized to do so and represent and warrant that this Agreement is a legal, valid, and binding obligation on behalf of Lessee, and is enforceable in accordance with its terms.

13.04 State's Authority. This Agreement is entered into by State pursuant to the authority granted by statute and the Constitution of the State of Washington. The terms and conditions hereof are subject to such statutory and constitutional provisions as may be now in effect and such provisions which do not impair the contractual rights of Lessee under this Agreement which may lawfully be enacted subsequent to the date of this Agreement.

13.05 Preservation of Markers. Lessee shall not destroy any land survey corner monuments and reference points (including but not limited to corner markers, witness objects, or line markers) without prior written approval from the State, which shall not be unreasonably withheld. Monuments or reference points that must necessarily be disturbed or destroyed during construction or operations must be adequately referenced and replaced, at the Lessee's cost, under the direction of a State of Washington Professional Land Surveyor, in accordance with all applicable laws of the State of Washington, including but not limited to RCW 58.24, and all relevant Department of natural Resources regulations.

13.06 Condemnation. If all of the Premises are taken by any lawful authority under the power of eminent domain for a period which will end on or extend beyond the expiration of the term of this Agreement, this Agreement terminates as of the date the condemner takes possession. If part of the Premises is taken by any lawful authority under the power of eminent domain for a period which will end on or extend beyond the expiration of the term of this Agreement, the State or Lessee may choose to terminate this Agreement as of the date the condemner takes possession. If either the State or Lessee elects to terminate this Agreement, the rents or other charges to be paid by Lessee will be apportioned by the State and paid by the Lessee to the date of taking. If neither the State nor Lessee elects to terminate this Agreement, the rent will be reduced in the same proportion that the value of the portions of the site to be taken bears to the value of the entire site as of the date condemner takes possession.

If the taking is for a period which will end on or extend beyond the expiration of the term of this Agreement, Lessee will have no claim or interest in or to any award of damages for the whole or partial taking of the site, except that the Lessee will be entitled to an amount equal to the fair market value of any improvements as of the date of taking (except trade fixtures) considered by this Agreement to be owned by the Lessee taken by the condemner.

If temporary use of all or part of the site is taken by any lawful authority under the power of eminent domain for a period ending before the expiration of the term, this Agreement will continue in full force and Lessee will be entitled to receive any award from the condemner for the use of all or part of the Premises.

The State and Lessee will give to the other immediate written notice of any proceedings with respect to a condemnation and of any intentions of any authority to exercise the power of eminent domain.

13.07 Interpretation and Numbering. This lease has been submitted to the scrutiny of all parties hereto and their counsel if desired, and shall be given a fair and reasonable interpretation in accordance with the words hereof, without consideration or weight given to it being drafted by any party hereto or their counsel. Section and subsection numbers, headings, or titles are for convenience only and are not to be construed to limit or to extend the meaning of any part of this lease.
Section and subsection numbers may be omitted or out of sequence because of inclusion or exclusion of sections or subsections in this lease at the option of the State. Cross references to sections or subsections that are not included in this lease should not be construed as material references.

13.08 Time of Essence. Time is expressly declared to be of the essence of this Agreement and each and every covenant of Lessee and the State hereunder.

13.09 Amendments. Any amendments, revisions, supplements, or additions to this Agreement or the attached exhibits shall be made in writing executed by the parties hereto, and neither State nor Lessee shall be bound by verbal or implied agreements. Such changes may be made by re-execution of the signature page and the deletion and addition of the appropriate new effective pages or exhibits governing the change, if any.

13.10 Entire Agreement. This written Agreement or its successor or replacement contains the entire agreement of the parties hereto with respect to the matters covered hereby, and no other agreement, statement or promise made by any party hereto, or to any employee, officer or agent of any party hereto, which is not contained herein, shall be binding or valid.

13.11 Invalidity. If any term or provision of this Agreement or the application thereof to any person or circumstance shall to any extent prove to be invalid, unenforceable, void, or illegal, the remainder of this Agreement, or the application of such term or provision to persons or circumstances other than those as to which it is invalid or unenforceable, shall be not affected thereby, and each term and provision of this Agreement shall be valid and be enforced as written to the fullest extent permitted by law.

13.12 Attorney Fees. If either party brings suit or submits to an alternative dispute process to interpret or enforce any provision of the agreement, the prevailing party shall be entitled to reasonable attorney fees, paralegal fees, accountant and other expert witness fees and all other fees, costs and expenses actually incurred in connection therewith, including those incurred on appeal, in addition to all other amounts provided by law, regardless of whether the matter proceeds to judgment or is resolved by the defaulting party curing the default.

13.13 Notices and Submittals. Any notice or submittal given under this Agreement shall be deemed as received when delivered by hand or five (5) days after deposit in the United States mail with first-class postage affixed, addressed as noted. Changes of address may be given in accordance with this section. Any notice or submittal given under this Agreement shall be:

To the State:

Where Agreement provisions require submittal to State office:
Department of Natural Resources
Product Sales and Leasing Division
P.O. Box 47061
Olympia, WA 98504-7061

Where Agreement provisions require submittal to the State at its Region office:

Department of Natural Resources
South Puget Sound Region Region
950 Farman Avenue North
Enumclaw, WA 98022

To the Lessee at the address affixed with signature or Lessee's last known address.

13.14 Exhibits. This agreement is subject to the terms and conditions of exhibits referenced herein, which are attached hereto and by this reference made a part hereof.

Exhibits: 1A - Legal Description and Encumbrances, 5A - HCP Requirements, 10A - Authorized Improvements

KITSAP RIFLE AND REVOLVER CLUB

Dated: Nov. 12th, 2003.

BRAD SMITH, PRESIDENT

Address: 4900 Seabeck Hwy NW
Bremerton, WA 98312

Phone: (360) 373-1007

STATE OF WASHINGTON
DEPARTMENT OF NATURAL RESOURCES

Dated: November 17, 2003.

ART TASKER,
South Puget Sound Region Manager

Approved as to form this
27 day of February, 2003
Jim Schwartz, Assistant Attorney General

NOTARIAL CERTIFICATE
ACKNOWLEDGMENT IN A REPRESENTATIVE CAPACITY

STATE OF WASHINGTON)
) ss.
COUNTY OF KITSAP)

I certify that I know or have satisfactory evidence that Brad Smith is the person who appeared before me, and said person acknowledged that he signed this instrument, on oath stated that he authorized to execute the instrument, and acknowledged it as the president of Kitsap Rifle and Revolver Club to be the free and voluntary act of such party for the uses and purposes mentioned in the instrument.

DATED: 11/12/03

(Seal or Stamp)

Alma M. Singleton
NOTARY PUBLIC in and for the
State of WASHINGTON
My appointment exp 9/1/05

NOTARIAL CERTIFICATE
ACKNOWLEDGMENT IN A REPRESENTATIVE CAPACITY

STATE OF WASHINGTON)
) ss.
COUNTY OF KING)

I certify that I know or have satisfactory evidence that Art Tasker is the person who appeared before me, and said person acknowledged that he signed this instrument, on oath stated that he authorized to execute the instrument, and acknowledged it as the Region Manager of Washington State Department of Natural Resources, South Puget Sound Region to be the free and voluntary act of such party for the uses and purposes mentioned in the instrument.

DATED: November 17, 2003

(Seal or Stamp)

Floella C. McKinley
NOTARY PUBLIC in and for the
State of Washington
My appointment
expires 6/29/04
expires

FLOELLA C. MCKINLEY
COMMISSION EXPIRES
NOTARY
PUBLIC
6-29-04
STATE OF WASHINGTON

EXHIBIT 1A

Legal Description of Premises &
Reservations

Part of the Southwest quarter of the Southeast quarter and part of the Southeast quarter of the Southwest quarter of Section 36, Township 25 North, Range 1 West, W.M., lying northerly of the North lines of an easement for right of way for road granted to Kitsap County on December 7, 1929, under Application No. 1320, said road being as shown on the regulation plat thereof on file in the office of the Commissioner of Public lands at Olympia, Washington, the above described lands having an area of 72.41 acres, more or less.

RESERVATIONS / SUBJECT TO:

Easement #50-CR1320: Road granted to Kitsap County on 12/07/1927 for an indefinite term.

Easement #50-047116: Road granted to E. F. Howerton on 05/09/1985 for an indefinite term.

EXHIBIT 10A
Authorized Improvements

(1) One 12 foot X 120 foot covered rifle position shooting building.

(2) One 12 foot X 105 foot covered pistol position shooting building.

(3) One 12 foot X 20 foot storage shed.

(4) One 8 foot X 12 foot target shed.

(5) Electrical meter service panel and power poles.

EXHIBIT 5A
HCP REQUIREMENTS

1. The Lessee shall immediately notify the State of new locations of Permit species covered in the Incidental Take permit (ITP) that are discovered within the leased Premises covered by the Habitat Conservation Plan (HCP), including, but not limited to: locations of occupied murrelet habitat; spotted owl nest sites; wolves; grizzly bears; nests, communal roosts, or feeding concentrations of bald eagles; peregrine falcon nests; Columbian white-tailed deer; Aleutian Canada geese; and Oregon silverspot butterflies. In all circumstances notification must occur within a 24 hour time period.

2. Upon locating any live, dead, injured, or sick specimens of any listed species covered by the ITP within the leased Premises the Lessee shall immediately notify the State. In all circumstances notification must occur within a 24 hour time period. Lessee may be required to take certain actions to help the State safeguard the well being of any live, injured or sick specimens of any listed species discovered, until the proper disposition of such specimens can be determined by the State.

3. Lessee shall refer to ITP number PRT-812521 (a copy of the ITP is located for reference in the region office) in all correspondence and reports concerning Permit activities.

4. All applicable provisions of the ITP and this schedule must be presented and clearly explained by Lessee to all authorized officers, employees, contractors, or agents of Lessee conducting authorized activities on the Property. Any questions Lessee may have about the ITP should be directed to the State.

5. At this time, the following sensitive areas, conditions or species have been identified on the Premisis. Contact the State for more information on the identified areas.

Riparian Management Zones

Bodies of water, including but not limited to those streams, rivers and lakes and other lakes and wetlands have been identified and/or may be located on the Premises. All activities within the Riparian Management Zone, as defined in the HCP and including that portion of the inner riparian ecosystem between the aquatic zone and the direct influence zone (uplands) and including the outer wind buffer, must comply with the current HCP Procedures. Activities in a Riparian Management Zone, including but not limited to cutting or removing any tree and/or timber (including hardwood, merchantable and unmerchantable timber, downed timber, windthrow and snags), and road, trench and/or trail use, and/or maintenance, may be restricted or not permitted during specific times. All activities must provide for no overall net loss of naturally occurring wetland acreage and function.

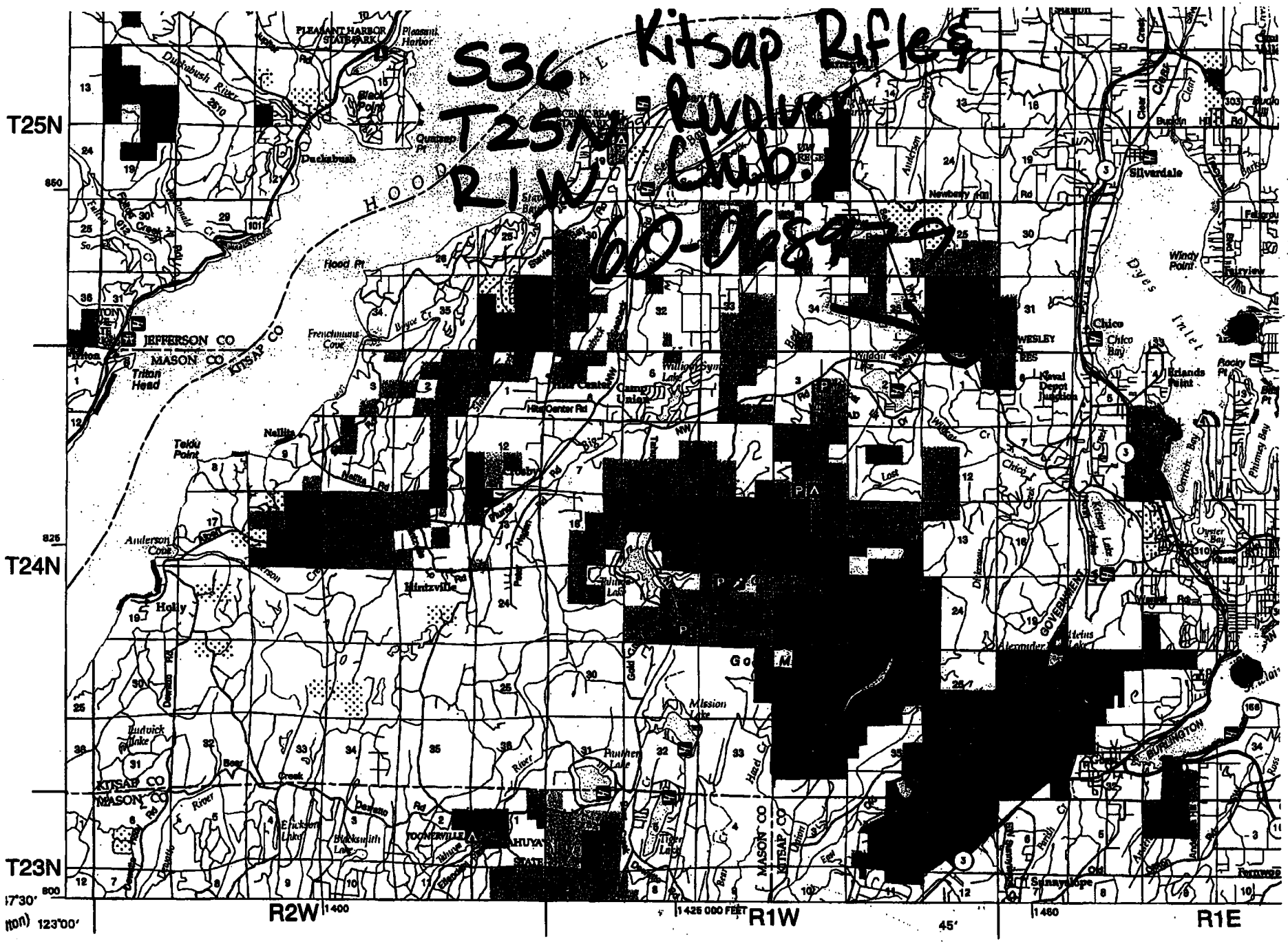

2- 6-03; 2:14PM;NATURAL RESOURCES LANDS RECORDS ;360 825 1672 # 2/ 2

320984

DEED

This indenture made and entered into in triplicate this 7th day of October, 1940, by and between Kitsap County, Washington, grantor, and the State Forest Board of the State of Washington, grantee, WITNESSETH, that

WHEREAS, Kitsap County, Washington, heretofore acquired title to the herein conveyed tracts, parcels, lots or lands upon the foreclosure of tax liens thereon and by other means, and

WHEREAS, on the 30 day of Sept, 1940, the State Forest Board selected and designated said lands hereinafter described as state forest lands, and requested that said lands be conveyed by said Kitsap County by good and sufficient deed to the said State Forest Board of the State of Washington under Chapter 154, Laws of 1923, and acts amendatory thereof and supplemental thereto, and Chapter 126, Laws of 1935, and

WHEREAS, the county commissioners of Kitsap County have, by resolution, duly made and entered on this 7 day of Oct, 1940, authorized the transfer of said lands to the State Forest Board;

NOW, THEREFORE, because of said demand by said State Forest Board and said resolution of the county commissioners of Kitsap County, and in compliance therewith and by authority of the above-cited statutes of the State of Washington, and in consideration of the sum of One Dollar ($1.00) paid to the grantor by the grantee, receipt whereof is hereby acknowledged, the grantor has granted, bargained, sold and conveyed, and by these presents does bargain, grant, sell and convey to the State Forest Board of the State of Washington, those certain tracts and parcels of land lying and being in Kitsap County, Washington, and more particularly described as follows, to-wit:

FILMED JANUARY 1969

TOWNSHIP 24 NORTH, RANGE 1 WEST

Subdivision	Section	Acres
NW¼ NE¼ (Lot 2)	4	36.81
NW¼ NE¼ (Lot 2)	5	33.52
E½ SE¼	7	80.00
S½ NE¼ NE¼	8	20.00
SE¼ NE¼	8	40.00
SE¼	8	160.00
SW¼ SW¼	9	40.00
NW¼ SE¼	9	40.00
SW¼ SE¼	9	40.00
SE¼ SE¼	9	40.00
NE¼ NE¼	10	40.00
NW¼ NE¼	10	40.00
SW¼ NE¼	10	40.00
SE¼ NW¼	10	40.00
NE¼ SW¼	10	40.00
SW¼ SW¼	10	40.00
SE¼ SW¼	10	40.00
SE¼	10	160.00
S½ NW¼	12	80.00
N½ SW¼	12	80.00
N½ NW¼	13	80.00
N½ NE¼	14	80.00
SE¼ NW¼	14	40.00
NE¼ NW¼	15	40.00
NW¼ NW¼	15	40.00
SE¼ NW¼	15	40.00
SW¼	15	160.00
SE¼	15	160.00
NE¼ exc. W½ NW¼ thereof	17	140.00
NW¼ NW¼	17	40.00
SE¼	17	160.00
NE¼ exc. NW¼ thereof	18	120.00
E½ SW¼	18	80.00
NE¼ SE¼	18	40.00
NW¼ SE¼	18	40.00
SW¼ SE¼	18	40.00
SW¼ NE¼	19	40.00
NE¼ NW¼	19	40.00
SE¼ NW¼	19	40.00

Kilsop

TOWNSHIP 24 NORTH, RANGE 1 WEST

Subdivision	Section	Acres	
NE¼ SW¼	20	40.00	
NW¼ SE¼	20	40.00	
NE¼ NE¼	21	40.00	
NE¼ SW¼	21	40.00	
N½ NE¼	22	80.00	
N½ NW¼	22	80.00	
NW¼ NW¼	23	40.00	2,910.33

TOWNSHIP 25 NORTH, RANGE 1 WEST

W½ NE¼ NE¼ SW¼	25	5.00
E½ NW¼ NE¼ SW¼	25	5.00
SW¼ NE¼ SW¼	25	10.00
W½ SE¼ NE¼ SW¼	25	5.00
NW¼ SW¼	25	40.00
SW¼ SW¼	25	40.00
SE¼ SW¼	25	40.00
NE¼ SE¼	25	40.00
NW¼ SE¼	25	40.00
W½ NE¼ SW¼ SE¼	25	5.00
E½ NW¼ SW¼ SE¼	25	5.00
SW¼ SW¼ SE¼	25	10.00
W½ SE¼ SW¼ SE¼	25	5.00
SE¼ SE¼	25	40.00
NE¼ NE¼	26	40.00
NW¼ NE¼	26	40.00
SW¼ NE¼	26	40.00
SE¼ NE¼	26	40.00
SE¼ SE¼	26	40.00
N½ NE¼ NE¼ NW¼	28	5.00
N½ NW¼ NE¼ NW¼	28	5.00
N½ SW¼ NE¼ NW¼	28	5.00
NW¼ NW¼	28	40.00
SW¼ NW¼	28	40.00
NW¼ SW¼	28	40.00
S½ SW¼ NW¼	30	20.00
SW¼	30	163.00
SW¼ NE¼	31	40.00
NE¼ NW¼	31	40.00
NW¼ NW¼	31	41.67
SE¼ NW¼	31	40.00
SW¼ SW¼	31	40.24
SE¼ SE¼	31	40.00
NE¼ NW¼	32	40.00
NW¼ SW¼ SE¼	32	10.00
N½ SW¼ SW¼ SE¼	32	5.00
S½ SE¼ SW¼ SE¼	32	5.00

TOWNSHIP 25 NORTH, RANGE 1 WEST

Subdivision	Section	Acres	
SE¼ NE¼	33	40.00	Release
SW¼ NE¼	33	40.00	
NE¼ SW¼	33	40.00	
SE¼ SW¼	33	40.00	
SE¼	33	160.00	
NE¼ NW¼	35	40.00	
SE¼ NW¼	35	40.00	
			1,509.91

TOWNSHIP 24 NORTH, RANGE 2 WEST

NW¼ NE¼ (Lot 2)	1	32.73	
SW¼ NE¼	1	40.00	
NW¼ NW¼	1	30.75	Plat shows - 30.73 Ac
S½ NW¼	1	80.00	
NE¼ NE¼ (Lot 1)	2	29.80	
NW¼ SW¼	2	40.00	
SE¼ SW¼	2	40.00	
NW¼ SE¼	2	40.00	
SW¼ SE¼	2	40.00	
Lot 1	3	26.75	
NE¼ SE¼	3	40.00	
SW¼ SE¼	3	40.00	
W½ NE¼	11	80.00	
SW¼ NW¼	13	40.00	
S½ SW¼ SW¼	13	20.00	
SW¼ SW¼	14	40.00	
NW¼ SE¼	14	40.00	
Entire	15	640.00	
S½ NW¼	16	80.00	— letter from P.S.P. 1-23-41
NW¼ NE¼	21	40.00	
NE¼ NE¼	22	40.00	
E½ NW¼ NE¼	22	20.00	
SW¼ SW¼	22	40.00	
NE¼ SE¼	22	40.00	
NW¼ NW¼	23	40.00	
SW¼ NW¼	23	40.00	
NE¼ SW¼	23	40.00	
NW¼ SE¼	23	40.00	
			1,760.03

TOTAL ACREAGE 6,180.27

IN WITNESS WHEREOF I, _____, Chairman of the Board of County Commissioners of said Kitsap County, have executed this deed and conveyance on behalf of said Kitsap County and have hereunto set my official hand and seal, the day and year first above written.

KITSAP COUNTY, WASHINGTON

By _____
CHAIRMAN, Board of County Commissioners of Kitsap County.

ATTEST:

_____
AUDITOR of said Kitsap County, Washington.

VOL. 270 PAGE 398

STATE OF WASHINGTON)
: ss.
County of Kitsap)

On this day personally appeared before me J. Haas a, Notary Public, R. J. Cornetto, Chairman of the Board of County Commissioners of Kitsap County, to me known to be the individual described in, and who executed, the foregoing and within instrument and acknowledged that he signed the same as his free and voluntary official act and deed, and the free and voluntary act and deed of the said Kitsap County, Washington, for the uses and purposes therein mentioned.

Given under my official hand and seal this 7th day of Oct, 1940.



J. HAAS NOTARY PUBLIC STATE OF WASHINGTON COMMISSION EXPIRES APR. 30, 1940

J. Haas
Notary Public in and for the State of Washington, residing at Port Orchard.

RESOLUTION
Of the Board of County Commissioners of Kitsap County, Washington.

* * * * * * * * * * *

WHEREAS, the County of Kitsap holds the legal title to lands obtained through foreclosure for delinquent tax certificates and by other means by said county, which said lands are located in said Kitsap County, Washington and are more particularly described as follows, to-wit:

TOWNSHIP 24 NORTH, RANGE 1 WEST

Subdivision	Section	Acres
NW¼ NE¼ (Lot 2)	4	36.81
NW¼ NE¼ (Lot 2)	5	33.52
E½ SE¼	7	80.00
S½ NE¼ NE¼	8	20.00
SE¼ NE¼	8	40.00
SE¼	8	160.00
SW¼ SW¼	9	40.00
NW¼ SE¼	9	40.00
SW¼ SE¼	9	40.00
SE¼ SE¼	9	40.00
NE¼ NE¼	10	40.00
NW¼ NE¼	10	40.00
SW¼ NE¼	10	40.00
SE¼ NW¼	10	40.00
NE¼ SW¼	10	40.00
SW¼ SW¼	10	40.00
SE¼ SW¼	10	40.00
SE¼	10	160.00
S½ NW¼	12	80.00
N½ SW¼	12	80.00
N½ NW¼	13	80.00
N½ NE¼	14	80.00
SE¼ NW¼	14	40.00
NE¼ NW¼	15	40.00
NW¼ NW¼	15	40.00
SE¼ NW¼	15	40.00
SW¼	15	160.00
SE¼	15	160.00

TOWNSHIP 24 NORTH, RANGE 1 WEST

Subdivision	Section	Acres
NE¼ exc. W½ NW¼ thereof	17	140.00
NW¼ NW¼	17	40.00
SE¼	17	160.00
NE¼ exc. NW¼ thereof	18	120.00
E½ SW¼	18	80.00
NE¼ SE¼	18	40.00
NW¼ SE¼	18	40.00
SW¼ SE¼	18	40.00
SW¼ NE¼	19	40.00
NE¼ NW¼	19	40.00
SE¼ NW¼	19	40.00
NE¼ SW¼	20	40.00
NW¼ SE¼	20	40.00
NE¼ NE¼	21	40.00
NE¼ SW¼	21	40.00
N½ NE¼	22	80.00
N½ NW¼	22	80.00
NW¼ NW¼	23	40.00
		2,910.33

TOWNSHIP 25 NORTH, RANGE 1 WEST

W½ NE¼ NE¼ SW¼	25	5.00
E½ NW¼ NE¼ SW¼	25	5.00
SW¼ NE¼ SW¼	25	10.00
W½ SE¼ NE¼ SW¼	25	5.00
NW¼ SW¼	25	40.00
SW¼ SW¼	25	40.00
SE¼ SW¼	25	40.00
NE¼ SE¼	25	40.00
NW¼ SE¼	25	40.00
W½ NE¼ SW¼ SE¼	25	5.00
E½ NW¼ SW¼ SE¼	25	5.00
SW¼ SW¼ SE¼	25	10.00
W½ SE¼ SW¼ SE¼	25	5.00
SE¼ SE¼	25	40.00
NE¼ NE¼	26	40.00
NW¼ NE¼	26	40.00
SW¼ NE¼	26	40.00
SE¼ NE¼	26	40.00
SE¼ SE¼	26	40.00
N½ NE¼ NE¼ NW¼	28	5.00
N½ NW¼ NE¼ NW¼	28	5.00
N½ SW¼ NE¼ NW¼	28	5.00
NW¼ NW¼	28	40.00
SW¼ NW¼	28	40.00
NW¼ SW¼	28	40.00
S½ SW¼ NW¼	30	20.00
SW¼	30	163.00

TOWNSHIP 25 NORTH, RANGE 1 WEST

Subdivision	Section	Acres	
SW¼ NE¼	31	40.00	
NE¼ NW¼	31	40.00	
NW¼ NW¼	31	41.67	
SE¼ NW¼	31	40.00	
SW¼ SW¼	31	40.24	
SE¼ SE¼	31	40.00	
NE¼ NW¼	32	40.00	
NW¼ SW¼ SE¼	32	10.00	
N½ SW¼ SW¼ SE¼	32	5.00	
S½ SE¼ SW¼ SE¼	32	5.00	
SE¼ NE¼	33	40.00	
SW¼ NE¼	33	40.00	
NE¼ SW¼	33	40.00	
SE¼ SW¼	33	40.00	
SE¼	33	160.00	
NE¼ NW¼	35	40.00	
SE¼ NW¼	35	40.00	
			1,509.91

TOWNSHIP 24 NORTH, RANGE 2 WEST

NW¼ NE¼ (Lot 2)	1	32.73	
SW¼ NE¼	1	40.00	
NW¼ NW¼	1	30.75	
S½ NW¼	1	80.00	
NE¼ NE¼ (Lot 1)	2	29.80	
NW¼ SW¼	2	40.00	
SE¼ SW¼	2	40.00	
NW¼ SE¼	2	40.00	
SW¼ SE¼	2	40.00	
Lot 1	3	26.75	
NE¼ SE¼	3	40.00	
SW¼ SE¼	3	40.00	
W½ NE¼	11	80.00	
SW¼ NW¼	13	40.00	
S½ SW¼ SW¼	13	20.00	
SW¼ SW¼	14	40.00	
NW¼ SE¼	14	40.00	
Entire	15	640.00	
S½ NW¼	16	80.00	
NW¼ NE¼	21	40.00	
NE¼ NE¼	22	40.00	
E½ NW¼ NE¼	22	20.00	
SW¼ SW¼	22	40.00	
NE¼ SE¼	22	40.00	

TOWNSHIP 24 NORTH, RANGE 2 WEST

Subdivision	Section	Acres	
NW¼ NW¼	23	40.00	
SW¼ NW¼	23	40.00	
NE¼ SW¼	23	40.00	
NW¼ SE¼	23	40.00	1,760.03
TOTAL ACREAGE			6,180.27

WHEREAS said lands have been designated by the State Forest Board of the State of Washington for forest lands of said state and come within the classification of lands described in Chapter 154 of the Laws of 1923 and Chapter 126 of the Laws of 1935, and

WHEREAS, the State Forest Board has selected said lands to become a part of the state forest lands and requested a conveyance thereof by said Kitsap County to the State Forest Board for said purpose, NOW, THEREFORE,

Under and by virtue of the Laws of the State of Washington empowering the counties of said state to make conveyance of properly designated lands to the State Forest Board of said state for state forest lands, therefore,

BE IT RESOLVED by the county commissioners of Kitsap County, Washington, now in formal and regular session, that conveyance by a good, sufficient and proper deed be made to the State Forest Board of the State of Washington, in accordance with Chapter 154, Laws of 1923 and statutes amendatory thereof and supplemental thereto, and Chapter 126 of the Laws of 1935, of the above described lands and that the chairman of said board be authorized to execute such deed of conveyance.

DATED this Seventh day of October, 1940.

R. J. Carroll
CHAIRMAN, Board of County Commissioners
of Kitsap County, Washington.

ATTEST:

Edgar Smith
AUDITOR of Kitsap County, Washington.

Filed for Record Oct. 16, 1940 at 10:50 a.m.
Request of State Division of Forestry
EDGAR D. SMITH, Kitsap Co. Auditor
By

320984

Deed
270

Department of Conservation
& Development,
Division of Forestry,
Olympia

OCT-16-40 12142 850 320984 NFe 0.00

Kitsap

1113

October 31, 1940.

Mr. L. T. Webster,
Field Assistant,
State Division of Forestry,
Olympia, Washington.

Dear Sir:-

I have your letter of October 25th, enclosing the deed issued by the Board of County Commissioners of Kitsap County, transferring to the State Forest Board 6180.27 acres of land in that county.

We are now prepared to make up the tract book records, showing the lands involved in this transfer, and the deed will be properly filed in the Forest Board records.

Very truly yours,

Commissioner, and
Sec., State Forest Board.

FOS/DG

JOHN BROOKE FINK
DIRECTOR

CLARENCE D. MARTIN
GOVERNOR

T. S. GOODYEAR
SUPERVISOR

STATE OF WASHINGTON
DEPARTMENT OF CONSERVATION AND DEVELOPMENT
DIVISION OF FORESTRY
OLYMPIA

October 25, 1940

"Keep Washington Green"

Mr. A. C. Martin, Secretary
State Forest Board,
Department of Public Lands
Olympia, Washington

Dear Sir:

We are enclosing deed involving transfer of title of 6180.27 acres of forest land by the Commissioners of Kitsap County to the State Forest Board.

This deed is dated October 7, 1940, and has been duly recorded by the Kitsap County Auditor.

The instrument is for the permanent records of the State Forest Board.

Yours very truly,

L. T. Webster

L. T. WEBSTER
Field Assistant

LTW:EW
Enc.

RR

DEPARTMENT OF PUBLIC LANDS
Office of Commissioner

November 18, 1930

In Re Application No. 1363 for Right of Way for County Road in Kitsap County.

O R D E R

It appearing to the Commissioner at this time that application No. 1363 was filed in this office by the Board of County Commissioners of Kitsap County for an easement for right of way for county road over the SW¼ of SW¼ of section 36, township 25 north, range 1 west, about two miles west of Chico, in Kitsap County; that said application was filed in accordance with the Law of 1927, which provides for the granting of rights of way over state lands; and

It further appearing that there is no merchantable timber on the area included within the right of way, and that no good reason exists why this right of way should not be granted; it is, therefore

ORDERED and DETERMINED that the plat showing the survey of said right of way as filed with said petition, be and the same is hereby approved as the official plat of said road, and that an easement be and the same is hereby granted to Kitsap County for a county road over and across the following described lands:

Those portions of the SW¼ of SW¼ of section 36, township 25 north, range 1 west, W.M., included within the limits of two strips of land, each 60 feet in width and having 30 feet of such width on each side of the following described center line:

1. Beginning at a point on the center line of the right of way for county road granted to the County of Kitsap, Dec. 7, 1929, under application No. 1320, which is N 68°47'W

2243.56 feet distant from the initial point of said center line on the south line of said section 36, and running thence on an 18° curve to the left, turning through an angle of 82°29'13", a distance of 458.26 feet; thence S 28°43'47"W 210 feet, more or less, to a point on the west line of said section 36 which is N 0°41'46"E 441.62 feet distant from the southwest corner thereof.

2. Beginning at the terminal point of the 18° curve in the center line above described and running thence N 28°43'47"E 80.52 feet; thence on a 32° curve to the left, turning through an angle of 90°17'30", a distance of 282.16 feet to a point on the center line of said right of way granted Dec. 7, 1929, under application No. 1320, said point being on the 3° curve in said center line, near the west line of said section 36; also

That portion of the SW¼ of SW¼ of said section 36 lying between the right of way granted under application No. 1320 and the two portions of the right of way above described.

The right of way hereinabove described has a total area of .87 acre according to the plat thereof on file in the office of the Commissioner of Public Lands at Olympia, Washington.

Subject to the rights of the holder of oil and gas lease No. 5327.

Dated this 18th day of November, A. D. 1930.

_____

Commissioner of Public Lands.

Kitsap Rifle Club

T25N R01W section 36
aerial photography flown in 2006

N

0 125 250 500 750 1,000 Feet

Legend

- Rifle Club Lease Boundaries - not surveyed
- Public Land Survey Sections
- Fish Streams & Shorelines
- Flats, Shoals, etc.
- Open Freshwater
- Ponds, Impoundments, etc.
- Glacier / Snowfield
- Marsh / Bog / Wetland
- Open Saltwater



Date: 1-22-2009 CT

386446

D E E D

This indenture made and entered into in triplicate this 10th day of Jan, 1944, by and between Kitsap County, Washington, grantor, and the State Forest Board of the State of Washington, grantee, WITNESSETH, that

WHEREAS, Kitsap County, Washington, heretofore acquired title to the herein conveyed tracts, parcels, lots or lands upon the foreclosure of tax liens thereon and by other means, and

WHEREAS, on the 10 day of Jan, 1944, the State Forest Board selected and designated said lands hereinafter described as state forest lands, and requested that said lands be conveyed by Kitsap County by good and sufficient deed to the said State Forest Board of the State of Washington under Chapter 154, Laws of 1923, acts amendatory thereof and supplemental thereto, and Chapter 126, Laws of 1935, and

WHEREAS, the county commissioners of Kitsap County, have by resolution, duly made and entered on this 10th day of Jan. 1944, authorized the transfer of said lands to the State Forest Board;

NOW, THEREFORE, because of said demand by said State Forest Board and said resolution of the county commissioners of Kitsap County, and in compliance therewith and by authority of the above-cited statutes of the State of Washington, and in consideration of the sum of One Dollar ($1.00) paid to the grantor by the grantee, receipt whereof is hereby acknowledged, the grantor has granted, bargained, sold and conveyed, and by these presents does bargain, grant, sell and convey to the State Forest Board of the State of Washington, those certain tracts and parcels of land lying and being in Kitsap County, Washington, and more particularly described as follows, to-wit:

FILMED JANUARY 1969

TWP. 25N Rge 1W

Description	Section	Acres
NW¼ NW¼ ex E 45 ft	25	40.00
SW¼ NW¼ ex E 45 ft	25	40.00
W½ S 3/4 SE¼ NW¼	25	15.00
W½ NW¼ SW¼ SE¼	25	5.00
E½ SE¼ NE¼ SW¼	25	5.00
SW¼	26	160.00
NW¼ NE¼ NW¼ ex N 50 ft	27	10.00
S½ NW¼ NW¼	27	20.00
SE¼ SW¼	27	40.00
NE¼ SE¼	27	40.00
W½ NE¼	28	80.00
NE¼ SE¼	28	40.00
W½ SE¼	28	80.00
N½ NE¼ SE¼ NW¼	28	5.00
W 5 acres of S 20.60 acres SW¼ NW¼ ex W 50 ft.	31	5.00
NE¼ SW¼	31	40.00
SE¼ SW¼	34	40.00
SW¼ NW¼	35	40.00
		705.00

TWP. 24N Rge 1W

S½ SW¼ NE¼	3	20.00
S½ SE¼ NE¼ R/W Kitsap Co. F-1162	3	20.00
S½ SW¼	3	80.00
SE¼	3	160.00
NE¼ NE¼ NE¼ ex S 50 ft.	4	9.45
W½ NE¼ NE¼ ex N 50 ft. E 30 ft, S 30 ft.	4	10.88
SW¼ NE¼	4	40.00
NE¼ NW¼ (lot 3)	4	35.83
SE¼ NW¼	4	40.00
NE¼ SW¼	4	40.00
SE¼ SW¼ ex 100 ft RW in NW¼	4	40.00
SW¼ SE¼	4	40.00
SE¼ SE¼	4	40.00
NW¼ NE¼ (lot 2)	6	33.41
NE¼ NW¼ (lot 3)	6	34.50
NW¼ NW¼ (lot 4) ex 5 acres in NW part	6	26.33
SW¼ NW¼ (lot 5) ex 5 acres in Wpart	6	32.77
41.40 SE¼ NW¼ Trespass 3-1513	6	40.00 Lewis + Son Tresp Paid by Stimson
NW¼ SW¼ ex N½	8	20.00
N½ NW¼	10	80.00
SW¼ NW¼	10	40.00
S½ SW¼	12	80.00
SW¼ NE¼	14	40.00
SE¼ NE¼	14	40.00
N½ NW¼	14	80.00

3-1162 R/W issued Order 8-5-47

TWP. 25N Rge 1W

Description	Section	Acres
NW¼ NW¼ ex E 45 ft	25	40.00
SW¼ NW¼ ex E 45 ft	25	40.00
W½ S 3/4 SE¼ NW¼	25	15.00
W½ NW¼ SW¼ SE¼	25	5.00
E½ SE¼ NE¼ SW¼	25	5.00
SW¼	26	160.00
NW¼ NE¼ NW¼ ex N 50 ft	27	10.00
S½ NW¼ NW¼	27	20.00
SE¼ SW¼	27	40.00
NE¼ SE¼	27	40.00
W½ NE¼	28	80.00
NE¼ SE¼	28	40.00
W½ SE¼	28	80.00
N½ NE¼ SE¼ NW¼	28	5.00
W 5 acres of S 20.60 acres SW¼ NW¼ ex W 50 ft.	31	5.00
NE¼ SW¼	31	40.00
SE¼ SW¼	34	40.00
SW¼ NW¼	35	40.00
		705.00

TWP. 24N Rge 1W

S½ SW¼ NE¼	3	20.00
S½ SE¼ NE¼	3	20.00
S½ SW¼	3	80.00
SE¼	3	160.00

1/83 Quiet Title Order 8-5-47 KRIW Kitsap Co. F-11622

lld 062401-2-003-1006
(Lot 4) SEC 06 TWP 24 RGE 01W
001 NW1/4 NW1/4 BEG 357.6FT S OF NW COR OF
003 360FT, W 533FT TB,
002 SEC 6, S ON SEC LN 360FT, E 534.2FT, N

lld 062401-2-005-1004
SEC 06 TWP 24 RGE 01W
001 SW1/4 NW1/4 BAAP WH IS S 1*52'8'' W
003 360.87FT, S 88*7'52 E 603.54FT, N
005 TPOB
002 1801.27FT FROM NW COR SEC 6, S 1*52'8 W
004 1*52'8 E 360.87FT, N 88*7'52 W 603.54FT,

N½ NW¼	10	80.00
SW¼ NW¼	10	40.00
S½ SW¼	12	80.00
SW¼ NE¼	14	40.00
SE¼ NE¼	14	40.00
N½ NW¼	14	80.00

TWP. 24N Rge 1W (Con't.)

SW¼ NW¼	14	40.00	
SE¼ SW¼	14	40.00	
S½ SE¼	14	80.00	
E½ NE¼ SW¼	17	20.00	
E½ SW¼ NE¼	20	20.00	
SE¼ NE¼	20	40.00	
E½ SE¼	20	80.00	
NW¼ SW¼	21	40.00	
SW¼ SW¼	21	40.00	
			1,523.17

TWP. 24N Rge 2W

NW¼ SW¼	1	40.00	
SW¼ NE¼	2	40.00	
NE¼ SE¼	2	40.00	
SE¼ SE¼	2	40.00	
SE¼ SE¼	9	40.00	
NE¼ NW¼ ex 2½ acres in NE¼	10	37.50	
SE¼ NW¼	10	40.00	
SE¼ SW¼ NW¼	10	10.00	
NW¼ SE¼	12	40.00	
NW¼	14	160.00	
N½ NE¼	36	80.00	
N½ NW¼	36	80.00	
SW¼ NW¼	36	40.00	
W½ SW¼	36	80.00	
			767.50

TOTAL ACREAGE 2,995.67

d 108140
E2 NW4
F-830
Trespass
Kirk

Tld 102402-2-001-1001
SEC 10 TWP 24 RGE 02W
001 PT OF THE NE1/4 NW1/4 BAT NE COR OF 002 NW1/4 TH W 208FT, TH S 520.35FT, TH E 208,
003 FT TH N 520.35FT TO TPOB,

IN WITNESS WHEREOF I, Henry A. Brown, Chairman of the Board of County Commissioners of said Kitsap County, have executed this deed and conveyance on behalf of said Kitsap County and have hereunto set my official hand and seal, the day and year first above written.

KITSAP COUNTY, WASHINGTON

By Henry A. Brown
CHAIR~~MAN,~~ Board of County
Commissioners of Kitsap County.

ATTEST:

Wendell R. Dan

AUDITOR of Said Kitsap
County, Washington

STATE OF WASHINGTON)
: ss.
County of Kitsap)

On this day personally appeared before me Wendell R. Van County Auditor, Henry A. Brown Chairman of the Board of County Commissioners of Kitsap County, to me known to be the individual described in, and who executed, the foregoing and within instrument and acknowledged that he signed the same as his free and voluntary official act and deed, and the free and voluntary act and deed of the said Kitsap County, Washington, for the uses and purposes therein mentioned.

Given under my official hand and seal this 10th day of January, 1944.

KITSAP COUNTY AUDITOR'S SEAL STATE OF WASHINGTON

Wendell R. Van
Auditor Kitsap County.
Wash.

RESOLUTION
Of the Board of County Commissioners of Kitsap County, Washington

****

WHEREAS, The County of Kitsap holds the legal title to lands obtained through foreclosure for delinquent tax certificates and by other means by said county, which said lands are located in said Kitsap County, Washington and are more particularly described as follows, to-wit:

TWP. 25N Rge 1W

Description	Section	Acres	
NW¼ NW¼ ex E 45 ft	25	40.00	
SW¼ NW¼ ex E 45 ft	25	40.00	
W½ S 3/4 SE¼ NW¼	25	15.00	
W½ NW¼ SW¼ SE¼	25	5.00	
E½ SE¼ NE¼ SW¼	25	5.00	
SW¼	26	160.00	
NW¼ NE¼ NW¼ ex N 50 ft	27	10.00	
S½ NW¼ NW¼	27	20.00	
SE¼ SW¼	27	40.00	
NE¼ SE¼	27	40.00	
W½ NE¼	28	80.00	
NE¼ SE¼	28	40.00	
W½ SE¼	28	80.00	
N½ NE¼ SE¼ NW¼	28	5.00	
660x50 W 5 acres of S 20.60 acres SW¼ NW¼ ex W 50 ft	31	5.00	
NE¼ SW¼	31	40.00	
SE¼ SW¼	34	40.00	
SW¼ NW¼	35	40.00	705.00

TWP. 24N Rge 1W

S½ SW¼ NE¼	3	20.00	
S½ SE¼ NE¼	3	20.00	
S½ SW¼	3	80.00	
SE¼	3	160.00	
NE¼ NE¼ NE¼ ex S 50 ft	4	9.45	
W½ NE¼ NE¼ ex N 50 ft. E 30 ft, S 30 ft	4	10.88	
SW¼ NE¼	4	40.00	
NE¼ NW¼ (lot 3)	4	35.83	
SE¼ NW¼	4	40.00	
NE¼ SW¼	4	40.00	
SE¼ SW¼ ex 100 ft RW in NW¼	4	40.00	
SW¼ SE¼	4	40.00	
SE¼ SE¼	4	40.00	

TWP. 24N Rge 1W

NW¼ NE¼ (lot 2)	6	33.41	
NE¼ NW¼ (lot 3)	6	34.50	
NW¼ NW¼ (lot 4) ex 5 acres in NW part	6	26.33	
SW¼ NW¼ (lot 5) ex 5 acres in W part	6	32.77	
SE¼ NW¼	6	40.00	
NW¼ SW¼ ex N½	8	20.00	
N½ NW¼	10	80.00	
SW¼ NW¼	10	40.00	
S½ SW¼	12	80.00	
SW¼ NE¼	14	40.00	
SE¼ NE¼	14	40.00	
N½ NW¼	14	80.00	
SW¼ NW¼	14	40.00	
SE¼ SW¼	14	40.00	
S½ SE¼	14	80.00	
E½ NE¼ SW¼	17	20.00	
E½ SW¼ NE¼	20	20.00	
SE¼ NE¼	20	40.00	
E½ SE¼	20	80.00	
NW¼ SW¼	21	40.00	
SW¼ SW¼	21	40.00	
			1,523.17

TWP. 24N Rge 2W

NW¼ SW¼	1	40.00	
SW¼ NE¼	2	40.00	
NE¼ SE¼	2	40.00	
SE¼ SE¼	2	40.00	
SE¼ SE¼	9	40.00	
NE¼ NW¼ ex 2½ acres in NE¼	10	37.50	
SE¼ NW¼	10	40.00	
SE¼ SW¼ NW¼	10	10.00	
NW¼ SE¼	12	40.00	
NW¼	14	160.00	
N½ NE¼	36	80.00	
N½ NW¼	36	80.00	
SW¼ NW¼	36	40.00	
W½ SW¼	36	80.00	
			767.50

TOTAL ACREAGE 2,995.67

WHEREAS said lands have been designated by the State Forest Board of the State of Washington for forest lands of said state and come within the classification of lands described in Chapter 154 of the Laws of 1923 and Chapter 126 of the Laws of 1935, and

WHEREAS, the State Forest Board has selected said lands to become a part of the state forest lands and requested a conveyance thereof by said Kitsap County to the State Forest Board for said purpose, NOW, THEREFORE,

Under and by virtue of the Laws of the State of Washington empowering the counties of said state to make conveyance of properly designated lands to the State Forest Board of said state for state forest lands, therefore,

BE IT RESOLVED by the county commissioners of Kitsap County, Washington, now in formal and regular session, that conveyance by a good, sufficient and proper deed be made to the State Forest Board of the state of Washington, in accordance with Chapter 154, Laws of 1923 and statutes amendatory thereof and supplemental thereto, and Chapter 126 of the Laws of 1935, of the above described lands and that the chairman of said board be authorized to execute such deed of conveyance.

DATED this 10th day of January, 1944.

Henry A Brown
CHAIRMAN, Board of County Commissioners of Kitsap County, Washington.

W J Nelson
T. L. O'Dwyer

ATTEST:

Wendell R. Vaa
AUDITOR of Kitsap County, Washington

Filed for Record Jan. 20, 1944 at 9:46 A.M.
Request of Division of Forestry
WENDELL R. VAA, Kitsap Co. Auditor

Dept. of Natural Resources
Olympia 98504

FILED FOR RECORD
REQ. OF State of Wash.
1982 MAR 31 AM 11: 35
SHERRIL HUFF
KITSAP COUNTY AUDITOR
DEPUTY

8203310089S

STATUTORY WARRANTY DEED

THE GRANTOR, STEVEN C. WILSON, a single man, in consideration of the conveyance by the STATE OF WASHINGTON, of real property of equal value, hereby conveys and warrants to the STATE OF WASHINGTON, GRANTEE the real property situated in Kitsap County, State of Washington to wit:

The N1/2E1/2E1/2SW1/4SE1/4, Section 25, Township 25 North, Range 1 West, W.M.

EXCISE TAX EXEMPT
MAR 31 1982
BILLIE EDER
KITSAP COUNTY TREASURER

Dated this 24th day of March, 19 82.

STEVEN C. WILSON

STATE OF WASHINGTON)
) ss
County of Thurston)

On this day personally appeared before me STEVEN C. WILSON, to me known to be the individual described in and who executed the within and foregoing instrument and acknowledged the same as his free and voluntary act and conveyance for the uses and purposes therein mentioned.

Given under my hand and official seal this 24th day of March, 19 82.

Notary Public in and for the State of Washington, residing at Centralia.

REEL 248 FR 2106

8203310089

Washington 05202

The United States of America

To all to whom these presents shall come, Greeting:

WHEREAS, There are now deposited in the Bureau of Land Management of the United States an application by the State of Washington and a decision of the Oregon State Office of said Bureau at Portland, Oregon, directing that a patent issue to the State of Washington under the provisions of the Act of Congress approved June 21, 1934 (48 Stat. 1185), entitled "An Act Authorizing the Secretary of the Interior to issue patents to the numbered school sections in place, granted to the States by the Act approved February 22, 1889, by the Act approved January 25, 1927 (44 Stat. 1026), and by any other Act of Congress," for the following numbered school section lands in place, granted for the support of common schools and the title to which vested in the State of Washington under the Act of February 22, 1889 (25 Stat. 676) upon its admission into the Union on November 11, 1889 (26 Stat. 1552):

Willamette Meridian, Washington.

T. 23 N., R. 1 E.,
Sec. 16, All;
Sec. 36, All.

T. 24 N., R. 1 E.,
Sec. 16, Lots 1 to 6, inclusive, NW¼NW¼, S½NW¼, SW¼, and S½SE¼;
Sec. 36, All.

T. 25 N., R. 1 E.,
Sec. 16, Lot 1, N½, N½S½, SW¼SW¼, and S½SE¼;
Sec. 36, All.

T. 26 N., R. 1 E.,
Sec. 16, All;
Sec. 36, Lots 1 to 9, inclusive.

T. 27 N., R. 1 E.,
Sec. 36, All.

T. 23 N., R. 2 E.,
Sec. 16, All.

T. 24 N., R. 2 E.,
Sec. 16, Lots 1 to 6, inclusive, NW¼NE¼, SW¼SE¼, and W½;
Sec. 36, Lots 1 and 2.

T. 25 N., R. 2 E.,
Sec. 16, All;
Sec. 36, Lots 1 and 2.

T. 26 N., R. 2 E.,
Sec. 16, Lots 4, 5, and 6.

T. 27 N., R. 2 E.,
Sec. 16, All;
Sec. 36, Lots 1, 2, and 3, and SW¼SW¼

T. 28 N., R. 2 E.,
Sec. 16, Lots 1 to 5, inclusive, SW¼, and SW¼SE¼.

Patent Number 46-73-0056

REEL 42FR 390

GPO 847-846

Washington 05202

T. 23 N., R. 1 W.,
Sec. 36, All.

T. 24 N., R. 1 W.,
Sec. 16, All;
Sec. 36, All.

T. 25 N., R. 1 W.,
Sec. 16, Lot 1;
Sec. 36, All.

T. 26 N., R. 1 W.,
Sec. 36, Lots 1 to 4, inclusive, N½NE¼, SE¼NE¼, and E½SE¼.

T. 24 N., R. 2 W.,
Sec. 16, E½, SW¼, and NE¼NW¼;
Sec. 36, All.

T. 25 N., R. 2 W.,
Sec. 36, All.

T. 24 N., R. 3 W.,
Sec. 36, Lots 1 and 2, E½, SW¼, and SE¼NW¼.

Aggregating 13,652.60 acres;

NOW, THEREFORE, KNOW YE, That the UNITED STATES OF AMERICA, in consideration of the premises, and in conformity with the said Act of Congress of June 21, 1934, and as evidence of the title which was granted to and vested in the State of Washington to the above-described lands on November 11, 1889, for the support of common schools, as aforesaid, and in confirmation of such title for such purpose, HAS GIVEN AND GRANTED, and by these presents DOES GIVE AND GRANT, unto the said State of Washington, and to its assigns, the lands above described; TO HAVE AND TO HOLD the same, together with all the rights, privileges, immunities, and appurtenances, of whatsoever nature, thereunto belonging, unto the said State of Washington, and to its assigns forever.

U.S. DEPARTMENT OF THE INTERIOR
BUREAU OF LAND MANAGEMENT

[SEAL]

IN TESTIMONY WHEREOF, the undersigned authorized officer of the Bureau of Land Management, in accordance with the provisions of the Act of June 17, 1948 (62 Stat. 476), has, in the name of the United States, caused these letters to be made Patent, and the Seal of the Bureau to be hereunto affixed.

GIVEN under my hand, in Portland, Oregon the FIRST day of JUNE in the year of our Lord one thousand nine hundred and SEVENTY-THREE and of the Independence of the United States the one hundred and NINETY-SEVENTH.

By _____
Chief, Branch of Lands and Minerals Operations

Patent Number 46-73-0056

Filed for Record June 29, 1973 at 8:58 a.M.
Request of State of Washington
TED WRIGHT, Kitsap County Auditor

REEL 42FR 391

GPO 847-947

Don Burger

From: Matt Keough [MKeough@co.kitsap.wa.us]
Sent: Monday, February 09, 2009 2:32 PM
To: CINDY (DNR) NEFF
Cc: BRAD (DNR) PRUITT
Subject: Re: FW: Newberry: All state title encum docs attached

Cindy,

Let me attached the prelim title that we thought you had by email, dated January 2009. We hope it is a fit for the immediate process. I am concerned that it was referenced as a potential slowing point.

Hope things are moving OK with Machelle - the thought to expand the appraisal pool was a good one; however, we had gauged Shapiro to do the work immediately and suggested Jim Nowadnick (across the street from him) for the quickest appraisal revue.

MFK

Matthew F. Keough
Parks Planning Project Manager
Kitsap County Parks and Recreation
614 Division Street, MS-1
Port Orchard, WA 98366

(360) 337-5357
mkeough@co.kitsap.wa.us

>>> "NEFF, CINDY (DNR)" < CINDY.NEFF@dnr.wa.gov > 2/9/2009 2:04 PM >>>
2:05 pm, Feb 9

Hi Matt,

My email to you did not go thru initially, so I forwarding this copy to you.

Cindy Neff
Asset Planning & Transactions
Dept. of Natural Resources
1111 Washington Ste SE
PO Box 47014, Olympia, WA 98504
360-902-1009 (office)
360-902-1789 (fax)
cindy.neff@dnr.wa.gov

-----Original Message-----
From: NEFF, CINDY (DNR)
Sent: Monday, February 09, 2009 2:00 PM
To: CLAREY, MACHELLE (DNR); Richards, Gregory (DNR)
Cc: PRUITT, BRAD (DNR); WINSLOW, ROBERT (DNR); ' Mkeough@co.k '
Subject: Newberry: All state title encum docs attached

1:50 pm, Mon, Feb 9

Hi Machelle,

For Newberry Hill Exchange, please find attached ALL of the encumbrance and conveyance documents that geographically apply to DNR parcels S-1 and S-2.

I've also attached a color ortho of the gun club site and the color ortho of the exchange map.

I am sending out property review requests now and will have TRAX later this afternoon. I'll email them over when available.

I do NOT have a preliminary title report for the county property, however. This is contrary to my impression at last Wednesday's meeting. I was under the impression last week that the title Brad had emailed me was current. Even though he told me that it was "old", his comments apparently did not register.

Fortunately, Brad has asked county staff to order a new title report. I don't know if this has been done or not.

Thanks!

Cindy Neff
Asset Planning & Transactions
Dept. of Natural Resources
1111 Washington Ste SE
PO Box 47014, Olympia, WA 98504
360-902-1009 (office)
360-902-1789 (fax)
cindy.neff@dnr.wa.gov

Don Burger

From: DNR [CINDY.NEFF@dnr.wa.gov]
Sent: Monday, February 09, 2009 2:33 PM
To: Matt Keough
Subject: RE: FW: Newberry: All state title encum docs attached

Cindy Neff
Asset Planning & Transactions
Dept. of Natural Resources
1111 Washington Ste SE
PO Box 47014, Olympia, WA 98504
360-902-1009 (office)
360-902-1789 (fax)
cindy.neff@dnr.wa.gov

-----Original Message-----
From: Matt Keough [mailto:MKeough@co.kitsap.wa.us]
Sent: Monday, February 09, 2009 2:32 PM
To: NEFF, CINDY (DNR)
Cc: PRUITT, BRAD (DNR)
Subject: Re: FW: Newberry: All state title encum docs attached

Cindy,

Let me attached the prelim title that we thought you had by email, dated January 2009. We hope it is a fit for the immediate process. I am concerned that it was referenced as a potential slowing point.

Hope things are moving OK with Machelle - the thought to expand the appraisal pool was a good one; however, we had gauged Shapiro to do the work immediately and suggested Jim Nowadnick (across the street from him) for the quickest appraisal revue.

MFK

Matthew F. Keough
Parks Planning Project Manager
Kitsap County Parks and Recreation
614 Division Street, MS-1
Port Orchard, WA 98366

(360) 337-5357
mkeough@co.kitsap.wa.us

>>> "NEFF, CINDY (DNR)" <CINDY.NEFF@dnr.wa.gov> 2/9/2009 2:04 PM >>>
2:05 pm, Feb 9

Hi Matt,

My email to you did not go thru initially, so I forwarding this copy to you.

Cindy Neff
Asset Planning & Transactions
Dept. of Natural Resources
1111 Washington Ste SE

PO Box 47014, Olympia, WA 98504
360-902-1009 (office)
360-902-1789 (fax)
cindy.neff@dnr.wa.gov

-----Original Message-----
From: NEFF, CINDY (DNR)
Sent: Monday, February 09, 2009 2:00 PM
To: CLAREY, MACHELLE (DNR); Richards, Gregory (DNR)
Cc: PRUITT, BRAD (DNR); WINSLOW, ROBERT (DNR); 'Mkeough@co.k'
Subject: Newberry: All state title encum docs attached

1:50 pm, Mon, Feb 9

Hi Machelle,

For Newberry Hill Exchange, please find attached ALL of the encumbrance and conveyance documents that geographically apply to DNR parcels S-1 and S-2.

I've also attached a color ortho of the gun club site and the color ortho of the exchange map.

I am sending out property review requests now and will have TRAX later this afternoon. I'll email them over when available.

I do NOT have a preliminary title report for the county property, however. This is contrary to my impression at last Wednesday's meeting. I was under the impression last week that the title Brad had emailed me was current. Even though he told me that it was "old", his comments apparently did not register.

Fortunately, Brad has asked county staff to order a new title report. I don't know if this has been done or not.

Thanks!

Cindy Neff
Asset Planning & Transactions
Dept. of Natural Resources
1111 Washington Ste SE
PO Box 47014, Olympia, WA 98504
360-902-1009 (office)
360-902-1789 (fax)
cindy.neff@dnr.wa.gov

Don Burger

From: Matt Keough [MKeough@co.kitsap.wa.us]
Sent: Monday, February 09, 2009 2:46 PM
To: CINDY (DNR) NEFF
Subject: ATTACHMENT - Prelim Title - Newberry Hill
Attachments: E-228127, title report.pdf

Forgot the attachment!

Matthew F. Keough
Parks Planning Project Manager
Kitsap County Parks and Recreation
614 Division Street, MS-1
Port Orchard, WA 98366

(360) 337-5357
mkeough@co.kitsap.wa.us

>>> "NEFF, CINDY (DNR)" < CINDY.NEFF@dnr.wa.gov > 2/9/2009 2:33 PM >>>

Cindy Neff
Asset Planning & Transactions
Dept. of Natural Resources
1111 Washington Ste SE
PO Box 47014, Olympia, WA 98504
360-902-1009 (office)
360-902-1789 (fax)
cindy.neff@dnr.wa.gov

-----Original Message-----
From: Matt Keough [mailto:MKeough@co.kitsap.wa.us]
Sent: Monday, February 09, 2009 2:32 PM
To: NEFF, CINDY (DNR)
Cc: PRUITT, BRAD (DNR)
Subject: Re: FW: Newberry: All state title encum docs attached

Cindy,

Let me attached the prelim title that we thought you had by email, dated January 2009. We hope it is a fit for the immediate process. I am concerned that it was referenced as a potential slowing point.

Hope things are moving OK with Machelle - the thought to expand the appraisal pool was a good one; however, we had gauged Shapiro to do the work immediately and suggested Jim Nowadnick (across the street from him) for the quickest appraisal revue.

MFK

Matthew F. Keough
Parks Planning Project Manager
Kitsap County Parks and Recreation
614 Division Street, MS-1
Port Orchard, WA 98366

(360) 337-5357

mkeough@co.kitsap,wa.us

>>> "NEFF, CINDY (DNR)" < CINDY.NEFF@dnr.wa.gov > 2/9/2009 2:04 PM >>>
2:05 pm, Feb 9

Hi Matt,

My email to you did not go thru initially, so I forwarding this copy to you.

Cindy Neff
Asset Planning & Transactions
Dept. of Natural Resources
1111 Washington Ste SE
PO Box 47014, Olympia, WA 98504
360-902-1009 (office)
360-902-1789 (fax)
cindy.neff@dnr.wa.gov

-----Original Message-----
From: NEFF, CINDY (DNR)
Sent: Monday, February 09, 2009 2:00 PM
To: CLAREY, MACHELLE (DNR); Richards, Gregory (DNR)
Cc: PRUITT, BRAD (DNR); WINSLOW, ROBERT (DNR); ' Mkeough@co.k '
Subject: Newberry: All state title encum docs attached

1:50 pm, Mon, Feb 9

Hi Machelle,

For Newberry Hill Exchange, please find attached ALL of the encumbrance and conveyance documents that geographically apply to DNR parcels S-1 and S-2.

I've also attached a color ortho of the gun club site and the color ortho of the exchange map.

I am sending out property review requests now and will have TRAX later this afternoon. I'll email them over when available.

I do NOT have a preliminary title report for the county property, however. This is contrary to my impression at last Wednesday's meeting. I was under the impression last week that the title Brad had emailed me was current. Even though he told me that it was "old", his comments apparently did not register.

Fortunately, Brad has asked county staff to order a new title report. I don't know if this has been done or not.

Thanks!

Cindy Neff
Asset Planning & Transactions
Dept. of Natural Resources
1111 Washington Ste SE
PO Box 47014, Olympia, WA 98504
360-902-1009 (office)
360-902-1789 (fax)
cindy.neff@dnr.wa.gov

LAND TITLE COMPANY

LEADERSHIP • TRUST • COMMITMENT

Agent for Chicago Title Insurance Company

❑ **Title / Recording Dept.**

9657 Levin Road NW · Silverdale, Wa 98383

(360)692-2233 or 800-950-4321

Fax (360)692-2244

Our File No.: E-228127
Seller Name: Kitsap County Parks & Rec
Buyer Name: Kitsap County Parks & Rec./ Washington State Resources

Contacts:

Kitsap County Parks & Recreation
Attn: Rick
Phone Number:

1200 NW Fairgrounds
Bremerton, WA 98311

Attn:

LITIGATION/TRUSTEE'S SALE/

Policy No. WA2006-46-E-228127-2009.7208647-77019329

CHICAGO TITLE INSURANCE COMPANY

SUBJECT TO THE EXCLUSIONS FROM COVERAGE, THE LIMITS OF LIABILITY AND THE OTHER PROVISIONS OF THE CONDITONS AND STIPULATIONS, CHICAGO TITLE INSURANCE COMPANY, a Missouri corporation, herein called the Company, guarantees the Assured, against loss not exceeding the liability amount stated in Schedule A which the Assured shall sustain by reason of any incorrectness in the assurance which the Company hereby gives that, according to the public records, on the Date of Guarantee stated in Schedule A, the title to the herein described estate or interest was vested in the vestee named, subject to the matters shown as Exceptions in Schedule B, which Exceptions are not necessarily shown in the order of their priority.

In Witness Whereof, **CHICAGO TITLE INSURANCE COMPANY** has caused this policy to be signed and sealed as of the dte of policy shown in Schedule A, the policy to become valid when countersigned by an authorized signatory.

WA2006 E-228127
Land Title Company of Kitsap County, Inc.
9657 Levin Road N.W., Suite 100
Silverdale, WA 98383

CHICAGO TITLE INSURANCE COMPANY

By: President

ATTEST

Secretary

EXCLUSIONS FROM COVERAGE

The following matters are expressly excluded from the coverage of this Guarantee:

1. (a) Any law, ordinance or governmental regulation (including but not limited to building and zoning laws, ordinances, or regulations) restricting, regulating, prohibiting or relating to (i) the occupancy, use, or enjoyment of the land; (ii) the character, dimensions or location of any improvement now or hereafter erected on the land; (iii) a separation in ownership or a change in the dimensions or area of the land or any parcel of which the land is or was a part; or (iv) environmental protection, or the effect of any violation of these laws, ordinances or governmental regulations, except to the extent that a notice of the enforcement thereof or a notice of a defect, lien or encumbrance resulting from a violation or alleged violation affecting the land has been recorded in the public records at Date of Guarantee.
   (b) Any governmental police power not excluded by (a) above, except to the extent that a notice of the exercise thereof or a notice of a defect, lien or encumbrance resulting from a violation or alleged violation affecting the land has been recorded in the public records at Date of Guarantee.
2. Rights of eminent domain unless notice of the exercise thereof has been recorded in the public records at Date of Guarantee.
3. Defects, liens, encumbrances, adverse claims against the title as guaranteed, or other matters: (a) created, suffered, assumed or agreed to by one or more of the Assured;
   (b) not known to the Company, not recorded in the public records at Date of Guarantee but known to one or more of the Assured at Date of Guarantee;
   (c) resulting in no loss or damage to the Assured;
   (d) attaching or created subsequent to Date of Guarantee.
4. No guarantee is given nor liability assumed with respect to the identity of any party named or referred to in Schedule B or with respect to the validity, legal effect or priority of any matter shown therein.
5. Taxes or assessments which are not shown as existing liens by the records of any taxing authority that levies taxes or assessments on real property or by the public records.
6. Unpatented mining claims; reservations or exceptions in United States Patents or in Acts authorizing the issuance thereof; Indian tribal codes or regulations, Indian treaty or aboriginal rights, including easements or equitable servitudes; water rights, claims or title to water.
7. Title to any property beyond the lines of the land expressly described in the description set forth in this Guarantee, or title to streets, roads, avenues, lanes, ways or waterways on which such land abuts, or the right to maintain therein vaults, tunnels, ramps or any other structure or improvement; or any rights or easements therein unless such property, rights or easements are expressly and specifically set forth in said description.
8. Any loss or damage which arises out of any transaction affecting the estate or interest shown in Schedule A of this Guarantee by reason of the operation of federal bankruptcy, state insolvency or similar creditors' rights laws.

CONDITIONS AND STIPULATIONS

1. DEFINITION OF TERMS:

The following terms when used in this Guarantee mean:

(a) "land": the land described in this Guarantee and improvements affixed thereto which by law constitute real property.

(b) "public records": records established under state statutes at Date of Guarantee for the purpose of imparting constructive notice of matters relating to real property to purchasers for value and without knowledge. With respect to Section 1(a) (iv) of the Exclusions From Coverage, "public records" shall also include environmental protection liens filed in the records of the clerk of the United States district court for the district in which the land is located.

(c) "date;" "Date of Guarantee": the effective date;

(d) the Assured": the party or parties named as the Assured in this Guarantee, or in a supplemental writing executed by the Company;

(e) "mortgage": mortgage, deed of trust, trust deed, real estate contract or other security instrument.

2. PROSECUTION OF ACTIONS

(a) The Company shall have the right at its own cost to institute and prosecute any action or proceeding or do any other act which in its opinion may be necessary or desirable to establish or confirm the matters herein guaranteed; and the Company may take any appropriate action under the terms of this Guarantee whether or not it shall be liable thereunder and shall not thereby concede liability or waive any provision hereof.

(b) In all cases where the Company does so institute and prosecute any action or proceeding, the Assured shall permit the Company to use, at its option, the name of the Assured for such purpose. Whenever requested by the Company, the Assured shall give the Company all reasonable aid in prosecuting such action or proceeding, and the Company shall reimburse the Assured for any expense so incurred.

3. NOTICE OF LOSS-LIMITATION OF ACTION

A statement in writing or any loss or damage for which it is claimed the Company is liable under this Guarantee shall be furnished to the Company within sixty days after such loss or damage shall have been determined, and no right of action shall accrue to the Assured under this Guarantee until thirty days after such statement shall have been furnished, and no recovery shall be had by the Assured under this Guarantee unless action shall be commenced thereon within two years after expiration of said thirty day period. Failure to furnish such statement of loss or damage or to commence such action within the time hereinbefore specified, shall be a conclusive bar against maintenance by the Assured of any action under this Guarantee.

4. OPTION TO PAY, SETTLE OR COMPROMISE CLAIMS

The Company shall have the option to pay or settle or compromise for or in the name of the Assured any claim which could result in loss to the Assured within the coverage of this Guarantee, or to pay the full amount of this Guarantee or, if this Guarantee is issued for the benefit of a holder of a mortgage, the Company shall have the option to purchase the indebtedness secured by said mortgage. Such purchase, payment or tender of payment of the full amount of the Guarantee shall terminate all liability of the Company hereunder. In the event after notice of claim has been given to the Company by the Assured the Company offers to purchase said indebtedness, the owner of such indebtedness shall transfer and assign said indebtedness and the mortgage securing the same to the Company upon payment of the purchase price.

5. LIMITATION OF LIABILITY-PAYMENT OF LOSS

(a) The liability of the Company under this Guarantee shall be limited to the amount of actual loss sustained by the Assured because of reliance upon the assurances herein set forth, but in no event shall such liability exceed the amount of the liability stated within this Guarantee.

(b) The Company will pay all costs imposed upon the Assured in litigation carried on by the Company for the Assured, and all costs and attorney's fees in litigation carried on by the Assured with the written authorization of the Company.

(c) No claim for damages shall arise or be maintainable under this Guarantee (1) if the Company after having received notice of an alleged defect, lien or encumbrance not shown as an Exception or excluded herein removes such defect, lien or encumbrance within a reasonable time after receipt of such notice, or (2) for liability voluntarily assumed by the Assured in settling any claim or suit without written consent of the Company.

(d) All payments under this Guarantee, except for attorneys' fees as provided for in paragraph 5(b) hereof, shall reduce the amount of the liability hereunder pro tanto, and no payment shall be made without producing this Guarantee for endorsement of such payment unless the Guarantee be lost or destroyed, in which case proof of such loss or destruction shall be furnished to the satisfaction of the Company.

(e) When liability has been definitely fixed in accordance with the conditions of this Guarantee, the loss or damage shall be payable within thirty days thereafter.

6. SUBROGATION UPON PAYMENT OR SETTLEMENT

Whenever the Company shall have settled a claim under this Guarantee, all right of subrogation shall vest in the Company unaffected by any act of the Assured, and it shall be subrogated to and be entitled to all rights and remedies which the Assured would have had against any person or property in respect to such claim had this Guarantee not been issued. If the payment does not cover the loss of the Assured, the Company shall be subrogated to such rights and remedies in the proportion which said payment bears to the amount of said loss. The Assured if requested by the Company, shall transfer to the Company all rights and remedies against any person or property necessary in order to perfect such right or subrogation, and shall permit the Company to use the name of the Assured in any transaction or litigation involving such rights or remedies.

7. GUARANTEE ENTIRE CONTRACT

Any action or actions or rights of action that the Assured may have or may bring against the Company arising out of the subject matter hereof must be based on the provisions of this Guarantee.

No provision or condition of this Guarantee can be waived or changed except by a writing endorsed or attached hereto signed by the President, a Vice President, the Secretary, an Assistant Secretary or other validating officer of the Company.

8. NOTICES, WHERE SENT

All notices required to be given the Company and any statement in writing required to be furnished the Company shall be addressed to it at the office which issued this Guarantee or to:

CHICAGO TITLE INSURANCE COMPANY
National Claims Department
171 North Clark Street
Chicago, IL 60601-3294

9. THE FEE SPECIFIED WITHIN THIS GUARANTEE IS THE TOTAL FEE FOR TITLE SEARCH AND EXAMINATION AND FOR THIS GUARANTEE.

ISSUED FROM THE OFFICE OF LAND TITLE COMPANY OF KITSAP COUNTY
AS AGENT FOR CHICAGO TITLE INSURANCE COMPANY

LITIGATION/TRUSTEE'S SALE/CONTRACT FORFEITURE GUARANTEE

SCHEDULE A

Office File No.: E-228127

Policy No.: 7208647-77019329

Date of Policy: January 8, 2009 at 08:00 AM

Amount of Insurance: $ 1,000.00

Premium: $ 1,150.00

Tax: $ 98.90

1. Name of Assured:
   KITSAP COUNTY PARKS AND RECREATION AND WASHINGTON STATE RESOURCES
2. The estate or interest in the land which is covered by this policy is:
   A Fee
3. Title to the estate or interest in the land is vested in:
   KITSAP COUNTY, a municipal corporation
4. The land referred to in this policy is described as follows:
   SEE LEGAL DESCRIPTION ATTACHED ON EXHIBIT "A" AND BY REFERENCE MADE A PART HEREOF

LITIGATION/TRUSTEE'S SALE/CONTRACT FORFEITURE GUARANTEE

Office File No.: E-228127 **Policy No.:** 7208647-77019329

EXHIBIT "A"

DESCRIPTION:

PARCEL I:

THE WEST HALF OF THE NORTHWEST QUARTER OF THE NORTHWEST QUARTER, SECTION 1, TOWNSHIP 24 NORTH, RANGE 1 WEST, W.M., IN KITSAP COUNTY, WASHINGTON.

PARCEL II:

THE EAST HALF OF THE NORTHWEST QUARTER OF THE NORTHWEST, SECTION 1, TOWNSHIP 24 NORTH, RANGE 1 WEST, W.M., IN KITSAP COUNTY, WASHINGTON.

PARCEL III:

THE WEST HALF OF THE SOUTHWEST QUARTER OF THE NORTHWEST QUARTER, SECTION 1, TOWNSHIP 24 NORTH, RANGE 1 WEST, W.M., IN KITSAP COUNTY, WASHINGTON.

PARCEL IV:

THE EAST HALF OF THE SOUTHWEST QUARTER OF THE NORTHWEST QUARTER, SECTION 1, TOWNSHIP 24 NORTH, RANGE 1 WEST, W.M., IN KITSAP COUNTY, WASHINGTON.

PARCEL V:

THE NORTH HALF OF THE NORTHWEST QUARTER OF THE SOUTHWEST QUARTER, SECTION 1, TOWNSHIP 24 NORTH, RANGE 1 WEST, W.M., IN KITSAP COUNTY, WASHINGTON.

PARCEL VI:

THE NORTH HALF OF THE NORTHEAST QUARTER OF THE SOUTHWEST QUARTER, SECTION 1, TOWNSHIP 24 NORTH, RANGE 1 WEST, W.M., IN KITSAP COUNTY, WASHINGTON.

PARCEL VII:

THE SOUTH HALF OF THE NORTHWEST QUARTER OF THE SOUTHWEST QUARTER, SECTION 1, TOWNSHIP 24 NORTH, RANGE 1 WEST, W.M., IN KITSAP COUNTY, WASHINGTON.

PARCEL VIII:

THE SOUTH HALF OF THE NORTHEAST QUARTER OF THE SOUTHWEST QUARTER, SECTION 1, TOWNSHIP 24 NORTH, RANGE 1 WEST, W.M., IN KITSAP COUNTY, WASHINGTON.

PARCEL IX:

THE NORTH HALF OF THE SOUTHWEST QUARTER OF THE SOUTHWEST QUARTER, SECTION 1, TOWNSHIP 24 NORTH, RANGE 1 WEST, W.M., IN KITSAP COUNTY, WASHINGTON.

EXHIBIT "A"
(Continued)

PARCEL X:

THE NORTH HALF OF THE SOUTHEAST QUARTER OF THE SOUTHWEST QUARTER, SECTION 1, TOWNSHIP 24 NORTH, RANGE 1 WEST, W.M., IN KITSAP COUNTY, WASHINGTON.

PARCEL XI:

THE SOUTH HALF OF THE SOUTHWEST QUARTER OF THE SOUTHWEST QUARTER, SECTION 1, TOWNSHIP 24 NORTH, RANGE 1 WEST, W.M., IN KITSAP COUNTY, WASHINGTON.

PARCEL XII:

THE SOUTH HALF OF THE SOUTHEAST QUARTER OF THE SOUTHWEST QUARTER, SECTION 1, TOWNSHIP 24 NORTH, RANGE 1 WEST, W.M., IN KITSAP COUNTY, WASHINGTON.

PARCEL XIII:

THE SOUTH HALF OF THE SOUTHEAST QUARTER OF THE SOUTHEAST QUARTER, SECTION 2, TOWNSHIP 24 NORTH, RANGE 1 WEST, W.M., IN KITSAP COUNTY, WASHINGTON.

PARCEL XIV:

THAT PORTION OF GOVERNMENT LOT 8, SECTION 2, TOWNSHIP 24 NORTH, RANGE 1 WEST, W.M., IN KITSAP COUNTY, WASHINGTON, DESCRIBED AS FOLLOWS:
BEGINNING AT THE NORTHEAST CORNER OF SAID GOVERNMENT LOT 8 (ALSO BEING THE EAST QUARTER CORNER OF SAID SECTION 2); THENCE SOUTH ALONG THE EAST LINE OF SAID SECTION 2, A DISTANCE OF 400 FEET; THENCE WEST TO THE EAST LINE OF NW WILDCAT LAKE ROAD; THENCE NORTHERLY ALONG SAID EAST LINE OF NW WILDCAT LAKE ROAD TO THE NORTH LINE OF SAID GOVERNMENT LOT 8; THENCE EAST ALONG SAID NORTH LINE TO THE POINT OF BEGINNING.

PARCEL XV:

THE WEST HALF OF THE NORTHEAST QUARTER OF THE NORTHEAST QUARTER, SECTION 11, TOWNSHIP 24 NORTH, RANGE 1 WEST, W.M., IN KITSAP COUNTY, WASHINGTON.

PARCEL XVI:

THE EAST HALF OF THE NORTHEAST QUARTER OF THE NORTHEAST QUARTER, SECTION 11, TOWNSHIP 24 NORTH, RANGE 1 WEST, W.M., IN KITSAP COUNTY, WASHINGTON.

PARCEL XVII:

THE WEST HALF OF THE NORTHWEST QUARTER OF THE NORTHWEST QUARTER, SECTION 12, TOWNSHIP 24 NORTH, RANGE 1 WEST, W.M., IN KITSAP COUNTY, WASHINGTON.

PARCEL XVIII:

EXHIBIT "A"
(Continued)

THE EAST HALF OF THE NORTHWEST QUARTER OF THE NORTHWEST QUARTER, SECTION 12, TOWNSHIP 24 NORTH, RANGE 1 WEST, W.M., IN KITSAP COUNTY, WASHINGTON.

LITIGATION/TRUSTEE'S SALE/CONTRACT FORFEITURE GUARANTEE

Office File No.: E-228127 **Policy No.:** 7208647-77019329

SCHEDULE B

SPECIAL EXCEPTIONS:

1. Covenants, conditions and restrictions contained in the following instrument, but omitting covenants or restrictions, if any, based upon race, color, religion, sex, sexual orientation, familial status, marital status, disability, handicap, national origin, ancestry, or source of income, as set forth in applicable state or federal laws, except to the extent that said covenant or restriction is permitted by applicable law;
   Recorded:May 24, 1996
   Recording No.:9605240200
2. Terms and conditions as fully set forth in Non-Conversion Notice recorded March 25, 1993 under Auditor's File No. 9303250073.

   (Affects Parcels I through XIII, inclusive, and Parcels XV and XVI)
3. Terms and conditions as fully set forth in Non-Conversion Notice recorded November 8, 1994 under Auditor's File No. 9411080187.

   (Affects XV and XVI)
4. Terms and conditions as fully set forth in Non-Conversion Notice recorded August 5, 1993 under Auditor's File No. 9308050242.

   (Affects Parcels I through XII, inclusive)
5. Terms and conditions as fully set forth in Statutory Warranty Deed recorded May 17, 1977 under Auditor's File No. 1169752.

   (Affects Parcels VI, VIII, X and XII)
6. Easement, including its terms, covenants and provisions as disclosed by instrument;
   Recorded:November 19, 1941
   Recording No:350174
   For:open ditch
   Affects:the legal description contained therein is insufficient to specifically locate said easement
7. Easement, including its terms, covenants and provisions as disclosed by instrument;
   Recorded:may 22, 1968
   Recording No:930464
   For:existing roadway
   Affects:20 foot wide portion of Parcels IX, XI, XVII a nd XVIII
   a. Said instrument has been amended or modified by the following instrument;
      Recorded:December 20, 1985 and January 17, 1992
      Recording No.:8512200152 and 9201170230
8. Agreement, including its terms, covenants and provisions;
   Recorded: May 22, 1968
   Recording No.: 930464
   For: Permanent Easement Exchange
   a. Said instrument has been amended or modified by the following instrument;
      Recorded:December 20, 1985 and January 17, 1992
      Recording No.:8512200152 and 9201170230
9. Liability for maintenance of roadway as disclosed by instrument recorded under Auditor's File No. 930464.
   a. Said instrument has been amended or modified by the following instrument;
      Recorded:December 20, 1985 and January 17, 1992
      Recording No.:8512200152 and 9201170230

SCHEDULE B
(Continued)

10. Terms, covenants and conditions contained in Application for Current Use Classification, entered into pursuant to RCW 84.33 (including potential liability for future applicable taxes, penalties and interest upon breach of, or withdrawal from, said classification); notice of approval being recorded under
Recording No.:1092409
Records of:KITSAP County, Washington
Classification:Designated Forest Land

Please be advised that if this transaction is to include a conveyance, you will need to provide a copy of the Excise Tax Affidavit (it does not need to be signed) to the Kitsap County Assessor's Office at least 15 days before the date of recording. You may e-mail or fax the same to Tammera Beverage: fax 360.337.4874 / tbeverag@co.kitsap.wa.us

(Affects Parcel XIII)

11. Easement, including its terms, covenants and provisions as disclosed by instrument;
Recorded:October 18, 1978
Recording No:7810180161
For:roadway and existing road
Affects:the legal description contained therein is insufficient to specifically locate said easement

(Affects portion of Parcels V, VII, IX, XI, XIV, XV, XVI, XVII and XVIII)

a. Said instrument has been amended or modified by the following instrument;
Recorded:March 16, 1983
Recording No.:8303160098

12. Terms and conditions as fully set forth in Easement recorded April 29, 1983 under Auditor's File No. 8304290110.

13. Liability for maintenance of roadway as disclosed by instrument recorded under Auditor's File No. 8304290110.

14. Terms and conditions as fully set forth in Notice of Moratorium on Non-Forestry Use of Land recorded August 31, 1999 under Auditor's File No. 3114322.

(Affects Parcels VI, VIII, X and XII)

15. Terms and conditions as fully set forth in Non-Conversion Notice recorded January 9, 1996 under Auditor's File No. 9601090024.

(Affects Parcels XIII, XV and XVI)

16. Terms and conditions as fully set forth in Non-Conversion Notice recorded May 26, 1995 under Auditor's File No. 9505260034.

(Affects XIII, XV and XVI)

17. Covenants, conditions and restrictions contained in the following instrument, but omitting covenants or restrictions, if any, based upon race, color, religion, sex, sexual orientation, familial status, marital status, disability, handicap, national origin, ancestry, or source of income, as set forth in applicable state or federal laws, except to the extent that said covenant or restriction is permitted by applicable law;
Recorded:March 30, 2007
Recording No.:200703300433

18. Easement, including its terms, covenants and provisions as disclosed by instrument;
Recorded:March 30, 2007
Recording No:200703300433
For:conservation purposes
Affects:the legal description contained therein is insufficient to specifically locate said easement

SCHEDULE B
(Continued)

19. Covenants, conditions and restrictions contained in the following instrument, but omitting covenants or restrictions, if any, based upon race, color, religion, sex, sexual orientation, familial status, marital status, disability, handicap, national origin, ancestry, or source of income, as set forth in applicable state or federal laws, except to the extent that said covenant or restriction is permitted by applicable law;
Recorded:April 19, 2004
Recording No.:200404190410

20. Terms and conditions as fully set forth in Notice of Continuing Forest Land Obligations recorded April 19, 2004 under Auditor's File No. 200404190410.

21. Liability for maintenance of roadway as disclosed by instrument recorded under Auditor's File No. 200404190410.

22. Terms and conditions as fully set forth in Special Warranty Deed recorded April 19, 2004 under Auditor's File No. 200404190409.

23. The subject property is presently classed as exempt from standard taxation. It may be subject to the collection of back taxes for a three to ten year period, depending upon the actual use classification of the property after sale and during its exempt status.

(Affects Parcels I through XVIII, inclusive)

24. General taxes for 2009, payable after February 15, 2009, which become delinquent after April 30, 2009, if first half not paid;
Amount:$18.14
Tax Account No.:112401-1-017-1005
Affects:Parcel XV
Levy Code:6079
Land Value:$245,700.00
Improvement Value:$0.00
Total Assessed Value: $245,700.00

25. General taxes for 2009, payable after February 15, 2009, which become delinquent after April 30, 2009, if first half not paid;
Amount:$18.14
Tax Account No.:112401-1-016-1006
Affects:Parcel XVI
Levy Code:6079
Land Value:$245,700.00
Improvement Value:$0.00
Total Assessed Value: $245,700.00

26. General taxes for 2009, payable after February 15, 2009, which become delinquent after April 30, 2009, if first half not paid;
Amount:$18.14
Tax Account No.:112401-2-008-1003
Affects:Parcel XVII
Levy Code:6079
Land Value:$245,700.00
Improvement Value:$0.00
Total Assessed Value: $245,700.00

SCHEDULE B
(Continued)

27. General taxes for 2009, payable after February 15, 2009, which become delinquent after April 30, 2009, if first half not paid;
Amount:$18.14
Tax Account No.:122401-2-007-1004
Affects:Parcel XVIII
Levy Code:6029
Land Value:$245,700.00
Improvement Value:$0.00
Total Assessed Value: $245,700.00

28. Existence of roadways, constructive notice which is contained in Special Warranty Deed recorded under Auditor's File No. 200404190409, by the recital:
"Except that portion thereof lying within the boundaries of any existing county road."

END SPECIAL EXCEPTIONS

SG/jt

A. NOTE: The following information will be required on the first page of all recorded documents per RCW 36.18 AND 65.04 - Document Standardization:

Brief Legal: NW/NW 1-24N-1W; SW/NW 1-24N-1W; NW/SW 1-24N-1W; NW/SW 1-24N-1W; NE/SW 1-24N-1W; SW/SW 1-24N-1W; SE/SW 1-24N-1W & SE/SE 2-24N-1W; GL8 2-24-1W; NE/NE 11-24N-1W & NW/NW 12-24N-1W
Tax Account Nos.: 112401-1-017-1005, 112401-1-016-1006, 122401-2-008-1003, 122401-2-007-1004, 012401-2-034-1004, 012401-2-033-1005, 012401-2-035-1003, 012401-2-036-1002, 012401-3-003-1009, 012401-3-001-1001, 012401-3-004-1008, 012401-3-002-1000, 012401-3-005-1007, 012401-3-007-1005, 012401-3-006-1006, 012401-3-008-1004, 022401-4-025-1000 & 022401-4-002-1007

B. NOTE: A Survey recorded under Auditor's File Nos. 1082858 and 3150648.

LITIGATION/TRUSTEE'S SALE/CONTRACT FORFEITURE GUARANTEE

INFORMATION FOR THE ASSURED

Office File No.: E-228127 **Policy No.:** 7208647-77019329

1. This guarantee is restricted to the use of the Assured solely for the purpose of providing information to facilitate the commencement of a suit at law or the forfeiture of a real estate contract pursuant to RCW 61.30 or a foreclosure pursuant to RCW 61.24 of a mortgage described in Schedule B, affecting the land described in Schedule A. The Company shall have no liability for any reliance hereon except for the purpose for which this guarantee is issued. This Guarantee is not a commitment nor an obligation by the company to issue any policy or policies of title insurance insuring said land, and is not to be used as a basis for closing any transaction affecting title to said land.
2. Upon request WITHIN 60 DAYS from the effective date of this Guarantee, the company will extend the effective date of this Guarantee by endorsement to include the filing of any complaint and recording of Notice of Lis Pendens, recording of Notice of Intent to Forfeit Real Estate Contract, or recording of Notice of Trustee's Sale. Such an endorsement will show as additional exceptions, and therefore exclude from coverage, those matters attaching subsequent to the effective date of this Guarantee but prior to the issuance of the endorsement.
3. Upon request on the 30th day preceding the date set for the forfeiture of real estate contract, or trustee's sale, the company will issue an endorsement identifying federal tax liens, if any, affecting the land described in Schedule A. THE RESPONSIBILITY, HOWEVER, FOR DETERMINING THE 30TH DAY BEFORE THE SALE OR FORFEITURE, AND FOR MAKING THE REQUEST ON THAT SAME DAY, IS BORNE BY THE ASSURED.
4. The Company may, BUT IS NOT OBLIGATED TO, issue additional endorsements extending the effective date of this Guarantee at the request of the Assured. The fee for such endorsements will be charged according to the Company's filed Rate Schedule for such endorsements. The Company will not, and accepts no obligation to, issue an endorsement extending the effective date to, or beyond, any sale of the premises or a Declaration of Forfeiture of a Real Estate Contract, trustee's sale or deed in lieu of thereof.
5. Attention is called to the Servicemembers Civil Relief Act (108 P.L. 189; 117 Stat. 2835; 2003 Enacted H.R. 100) and amendments thereto which contain inhibitions against the sale of land under a deed of trust if the owner is entitled to the benefits of said Act.
6. Attention is called to the Federal Tax Lien Act of 1966 and amendments thereto which, among other things, provides for the giving of written notice of sale or forfeiture in a specified manner to the Secretary of the Treasury or his delegate as a requirement for the discharge or divestment of a federal tax lien in a non-judicial sale or forfeiture, and establishes with respect to such lien a right in the United States to redeem the property within a period of 120 days from the date of any such sale or forfeiture.

INFORMATION

Kitsap County Auditor Recording Fees

Effective January 1, 2008

Document -	Real Estate and Miscellaneous - First Page	$42.00
	Each Additional Page	$ 1.00
Document -	Deed of Trust - First Page	$43.00
	Each Additional Page	$ 1.00
Document -	First Page of the following:	$14.00
	Assignment of Deed of Trust	
	Substitution of Trustee	
	Appointment of Trustee	
	Resignation & Appointment of Successor	
Trustee		$ 1.00
	Each Additional Page	

** Other charges may apply

Land Title Company & Kitsap County Courthouse
2009 Holiday Schedule

January 1	* New Year's Day
January 19	* Martin Luther King Jr Birthday
February 16	* President's Day
May 25	* Memorial Day
July 3	* Independence Day
September 7	* Labor Day
November 11	* Veterans' Day
November 26/27	* Thanksgiving Break
December 25	* Christmas Day

Privacy Statement

Land Title Company of Kitsap County as agent of
Fidelity National Financial Group et al

We recognize and respect the privacy expectations of today's consumers and the requirements of applicable federal and state privacy laws. We believe that making you aware of how we use your non-public personal information ("Personal Information"), and to whom it is disclosed, will form the basis for a relationship of trust between us and the public that we serve. This Privacy Statement provides that explanation. We reserve the right to change this Privacy Statement from time to time consistent with applicable privacy laws.

In the course of our business, we may collect Personal Information about you from the following sources:

- From applications or other forms we receive from you or your authorized representative;
- From your transactions with, or from the services being performed by, us, our affiliates, or others;
- From our Internet web sites;
- From the public records maintained by governmental entities that we either obtain directly from those entities, or from our affiliates or others, and;
- From consumer or other reporting agencies.

Our Policies Regarding the Protection of the Confidentiality and Security of Your Personal Information

We maintain physical, electronic and procedural safeguards to protect your Personal Information from unauthorized access or intrusion. We limit access to your Personal Information only to those employees who need such access in connection with providing products or services to you for other legitimate business purposes.

Our Policies and Practices Regarding the Sharing of Your Personal Information

We may share your Personal Information with our affiliates, such as insurance companies, agents, and other real estate settlement service providers. We also may disclose your Personal Information:

- to agents, brokers or representatives to provide you with services you have requested;
- to third-party contractors or service providers who provide services or perform marketing or other functions on our behalf; and
- to others with whom we enter into joint marketing agreements for products or services that we believe you may find of interest.

In addition, we will disclose you Personal Information when you direct or give us permission, when we are required to do so, or when we suspect fraudulent or criminal activities. We also may disclose your Personal Information when otherwise permitted by applicable privacy laws such as, for example, when disclosure is needed to enforce our rights arising out of any agreement, transaction or relationship with you.

One of the important responsibilities of some of our affiliated companies is to record documents in the public domain. Such documents may contain you Personal Information.

Right to Access Your Personal Information and Ability to Correct Errors Or Request Changes or Deletion

Certain states afford you the right to access your Personal Information and, under certain circumstances, to find out to whom your Personal Information has been disclosed. Also, certain states afford you the right to request correction, amendment or deletion of your Personal Information. We reserve the right, where permitted by law, to charge a reasonable fee to cover the costs incurred in responding to such requests.

All requests must be made in writing to the following address:

Privacy Compliance Officer
Fidelity National Financial, Inc.
4050 Calle Real, Suite 220
Santa Barbara, CA

Multiple Products or Services

If we provide you with more than one financial product or service, you may receive more than one privacy notice from us. We apologize for any inconvenience this may cause you.

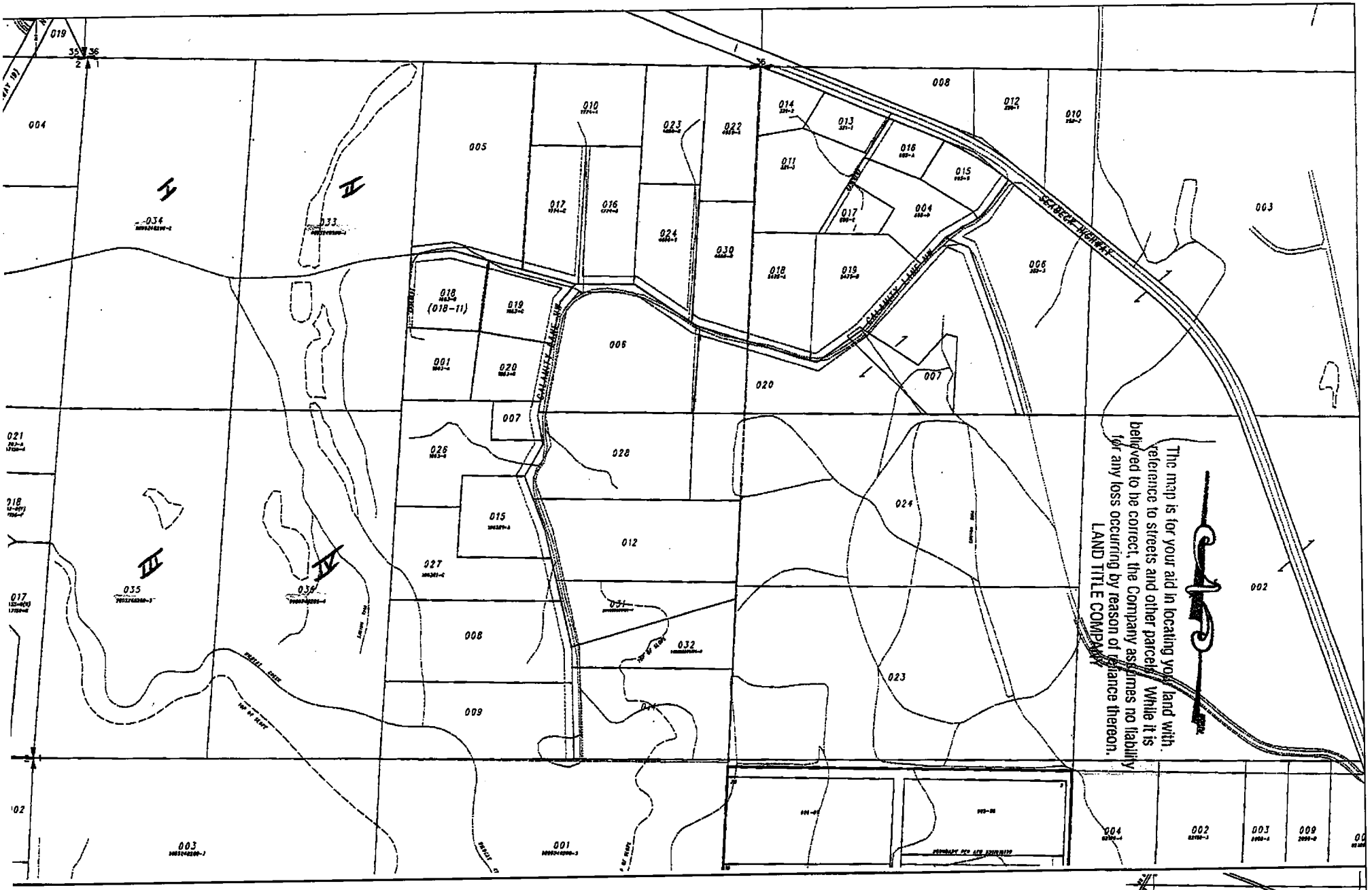





North 1/2
Section 01-24-1W

Scale: 1 = 200'

December 28, 2005

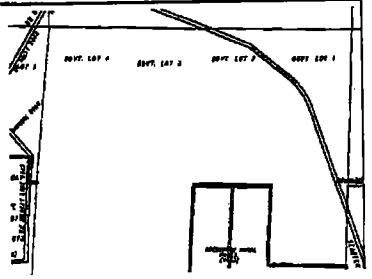

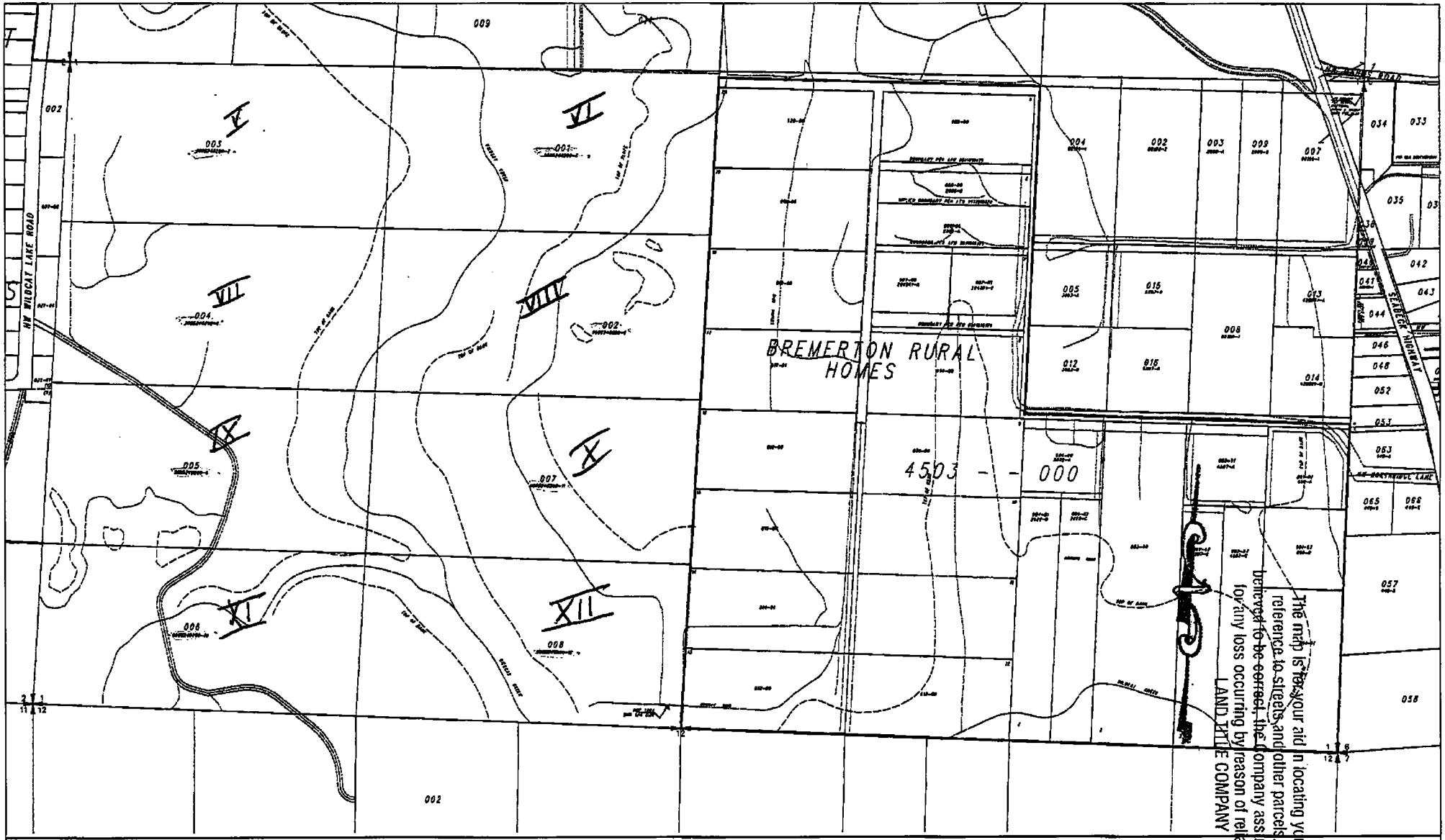

The map is for your aid in locating your land with reference to streets and other parcels. While it is believed to be correct, the Company assumes no liability for any loss occurring by reason of reliance thereon.

LAND TITLE COMPANY



South 1/2
Section 01-24-1W

Scale: 1 = 200'

December 28, 2005

Map Number **Q01S**

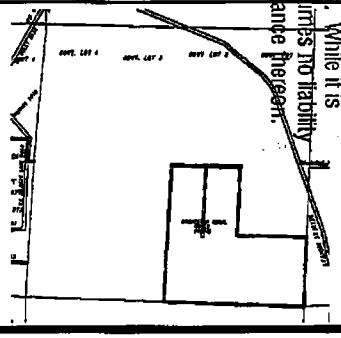

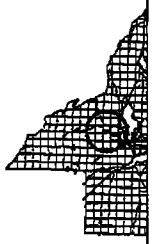

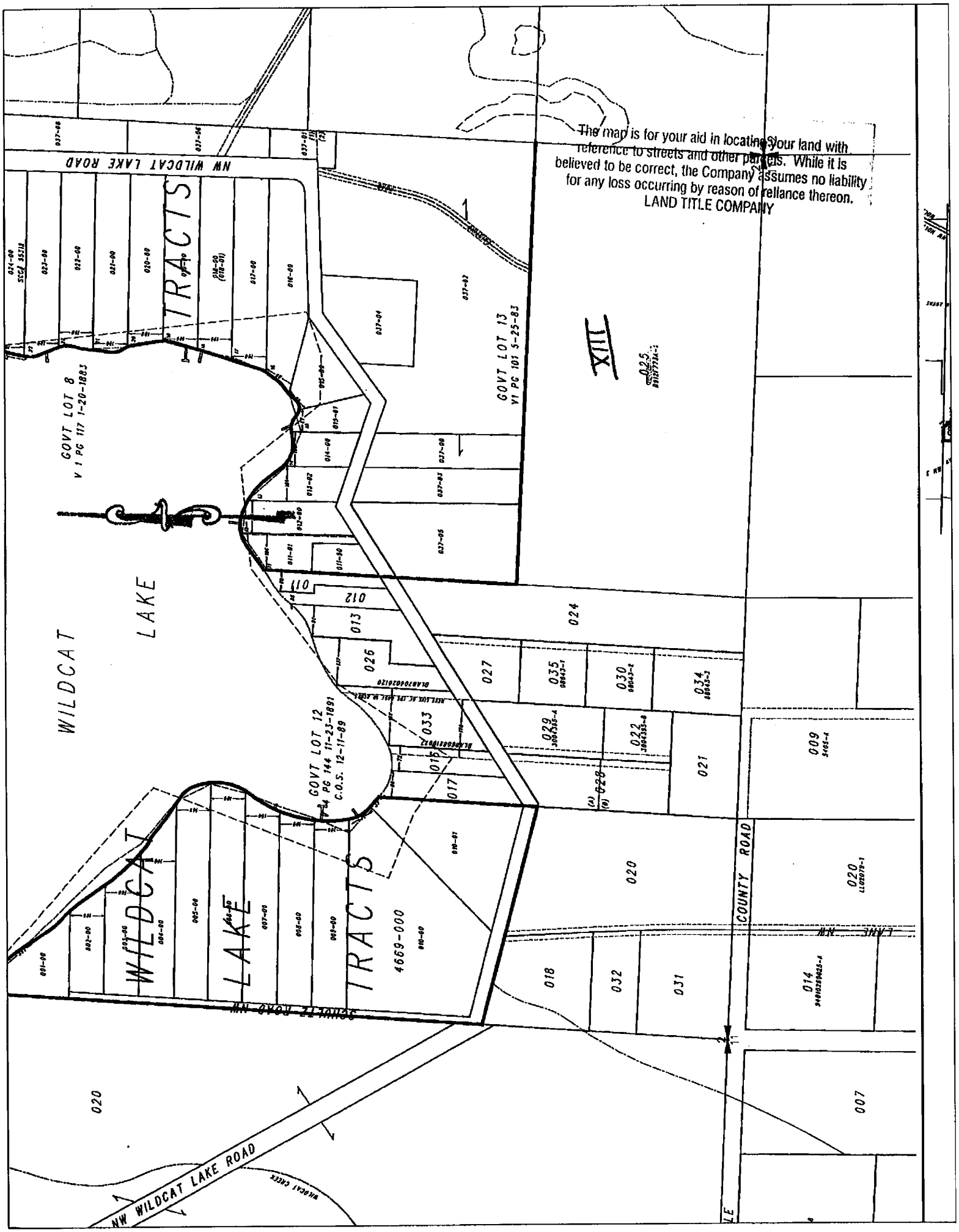
The map is for your aid in locating your land with reference to streets and other parcels. While it is believed to be correct, the Company assumes no liability for any loss occurring by reason of reliance thereon.
LAND TITLE COMPANY
NW WILDCAT LAKE ROAD
WILDCAT LAKE TRACTS
GOVT LOT 8
V 1 PG 117 1-20-1883
GOVT LOT 13
V1 PG 101 5-25-83
GOVT LOT 12
V 4 PG 144 11-23-1891
C.O.S. 12-11-89
XIII
4669-000
COUNTY ROAD
LANE NW
SCHULTZ ROAD NW
NW WILDCAT LAKE ROAD
WILDCAT CREEK

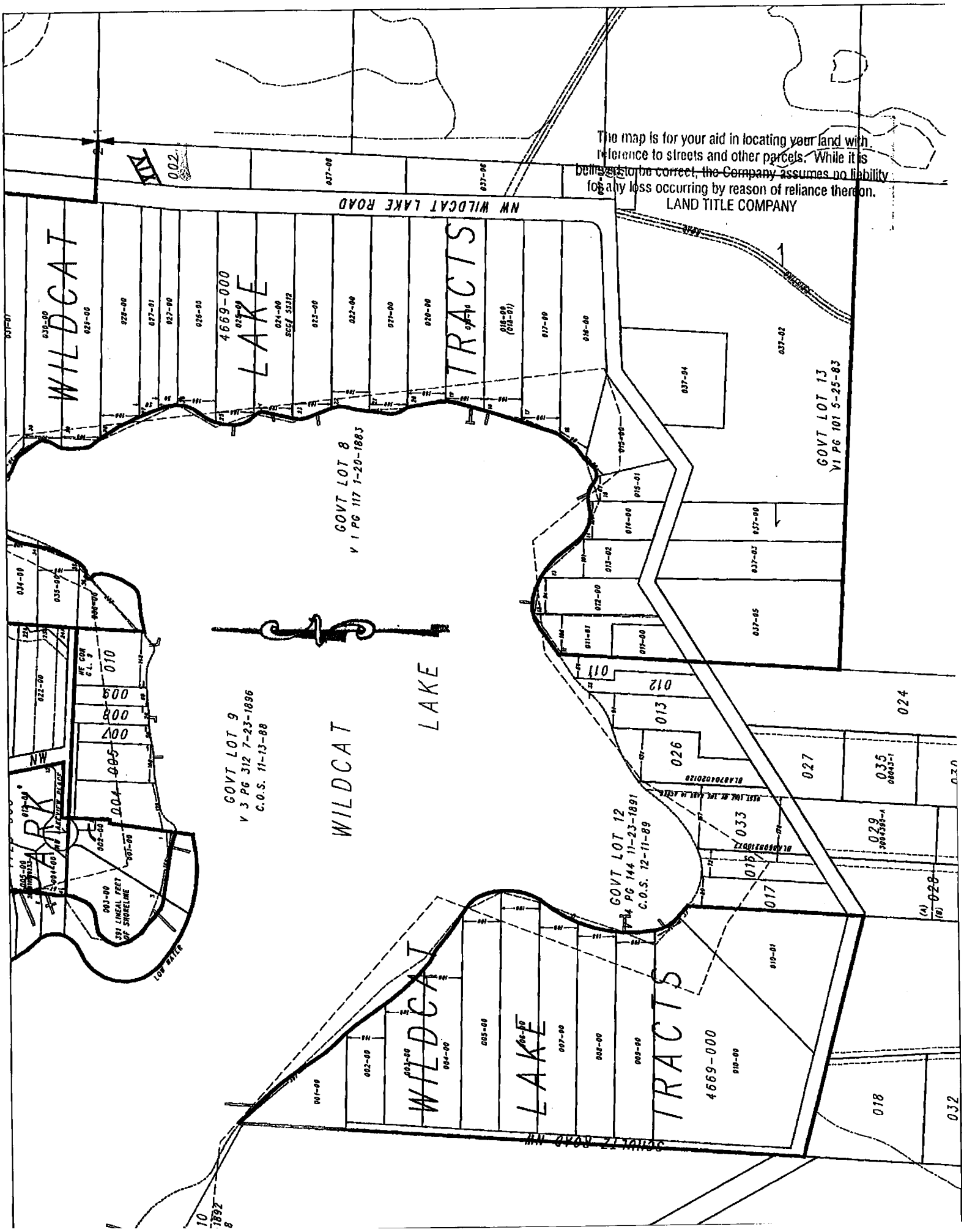
The map is for your aid in locating your land with reference to streets and other parcels. While it is believed to be correct, the Company assumes no liability for any loss occurring by reason of reliance thereon.
LAND TITLE COMPANY
NW WILDCAT LAKE ROAD
WILDCAT LAKE TRACTS
4669-000
GOVT LOT 8
V 1 PG 117 1-20-1883
GOVT LOT 13
V1 PG 101 5-25-83
GOVT LOT 9
V 3 PG 312 7-23-1896
C.O.S. 11-13-88
WILDCAT LAKE
GOVT LOT 12
V 4 PG 144 11-23-1891
C.O.S. 12-11-89
WILDCAT LAKE TRACTS
4669-000
SCHULTZ ROAD NW
391 LINEAL FEET OF SHORELINE
LOW WATER

COPY

THIS MAP SHOWS THE APPROXIMATE LOCATION OF EXISTING PARCELS FOR TAX ASSESSMENT PURPOSES ONLY.
IT IS NOT A SURVEY MAP.

Section 11 Township 24 Range 1 WEST Scale 1 inch 400 ft.

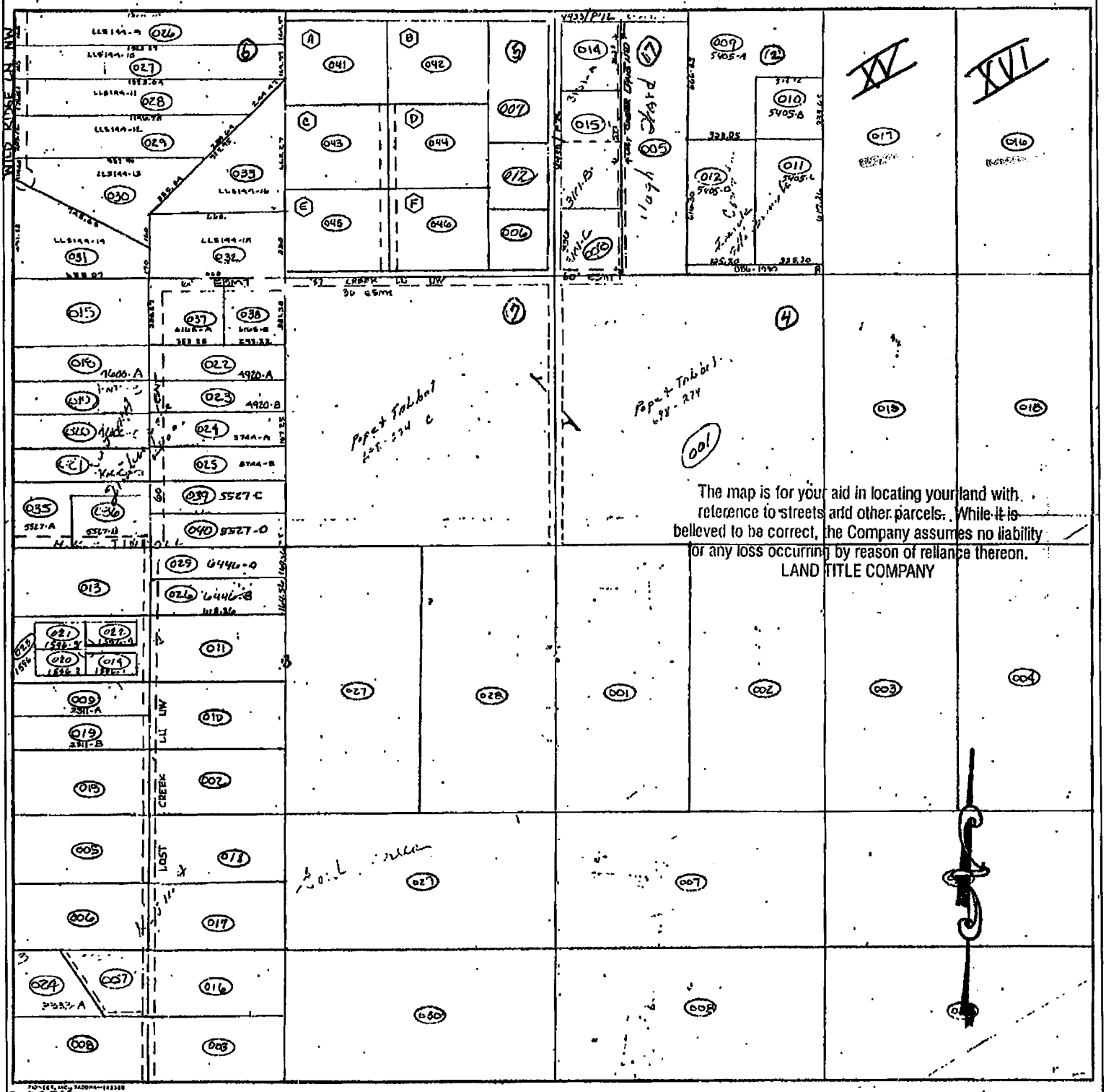

The map is for your aid in locating your land with reference to streets and other parcels. While it is believed to be correct, the Company assumes no liability for any loss occurring by reason of reliance thereon.
LAND TITLE COMPANY

COPY

Q120

Section 12 Township 24 Range 1 WEST Scale 1 inch 400 ft.

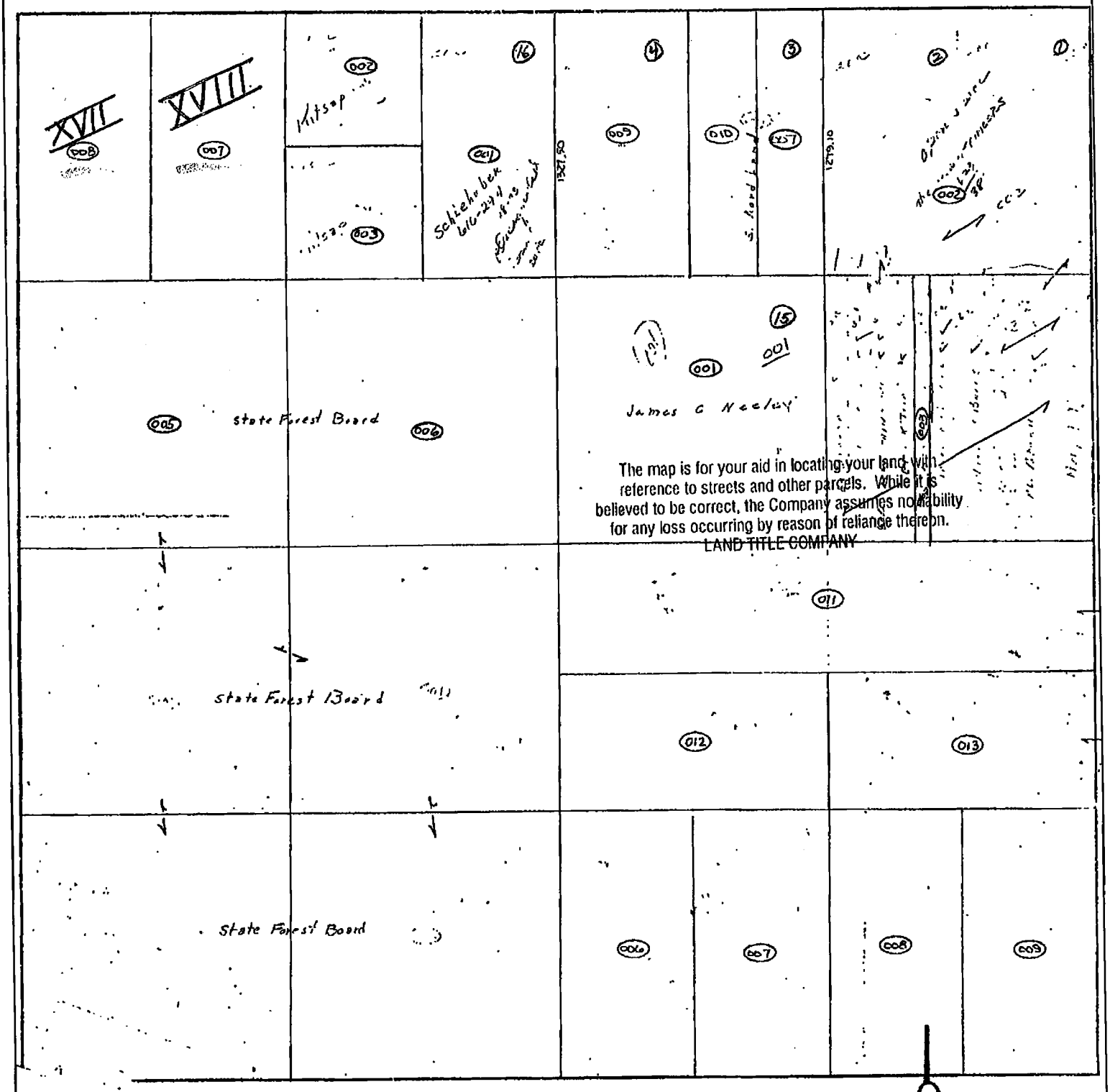

The map is for your aid in locating your land with reference to streets and other parcels. While it is believed to be correct, the Company assumes no liability for any loss occurring by reason of reliance thereon.

LAND TITLE COMPANY

View: Receipt(s) on file
[Click here to Print]

[Click here to Pay by Credit Card]
[Click here to Pay by E-Check]

Barbara Stephenson
MAKE REMITTANCES PAYABLE TO:
Kitsap County Treasurer
P.O. Box 299,
Bremerton, WA 98337

2009 WEB TAX STATEMENT

Printed:01/12/2009

KITSAP COUNTY
614 DIVISION
PORT ORCHARD, WA 98366

Account Number
012401-2-034-1004

** For Informational Purposes Only **

Process Number 2311389

Taxpayer Name:
KITSAP COUNTY

GENERAL TAX DISTRIBUTION

2008		2009	
2008 Total:	$.00	2009 Total:	$.00

Tax Property Description

01241W
LOT 2, PAGE 1 OF SEGREGATION REQUEST RECORDED UNDER AUDITOR'S FILE NO. 9605240200; THE WEST HALF OF THE NORTHWEST QUARTER OF THE NORTHWEST QUARTER OF SECTION 1, TOWNSHIP 24 NORTH, RANGE 1 WEST, W.M., KITSAP COUNTY, WASHINGTON.

VALUE INFORMATION FOR TAX

	2008	2009
Land:	$256,790	$246,360
Improvements:	$0	$0
TOTAL VALUE:	$256,790	$246,360

Exemptions (if any):		
Total Qualifying Exemptions:	$0	$0

TOTAL TAXABLE VALUE:(Land + Improvements minus Qualifying Exemptions)

$0	$0

Current Taxes

ASSESSMENT	2008	2009
Asmt Total	$.00	$.00

2009 General Property Tax + Assessments = $.00

Delinquent Section		
Year	Taxes Int/Pen to 1/2009	Total
Total Delinquent Amt Due:		$.00
Total Collection Cost:		$.00

Levy Code 6070 General Levy Rate per $1000 10.0985

Voted Rate -- 32.4 % Voter Approved

TOTAL AMOUNT DUE: **No Taxes Owing**

First half taxes paid after April 30th will incur interest plus penalty computed on the FULL year amount (RCW 84.56.020).

View: Receipt(s) on file
[Click here to Print]

[Click here to Pay by Credit Card]
[Click here to Pay by E-Check]

Barbara Stephenson
MAKE REMITTANCES PAYABLE TO:
Kitsap County Treasurer
P.O. Box 299,
Bremerton, WA 98337

2009 WEB TAX STATEMENT

Printed:01/12/2009

KITSAP COUNTY
614 DIVISION ST MS-4
PORT ORCHARD, WA 98366

Account Number
012401-2-033-1005

** For Informational Purposes Only **

Process Number 2311371

Taxpayer Name:
KITSAP COUNTY

GENERAL TAX DISTRIBUTION

2008		2009	
2008 Total:	$.00	2009 Total:	$.00

Tax Property Description

01241W
LOT 1, PAGE 1 OF SEGREGATION REQUEST RECORDED UNDER AUDITOR'S FILE NO. 9605240200; THE EAST HALF OF THE NORTHWEST QUARTER OF THE NORTHWEST QUARTER OF SECTION 1, TOWNSHIP 24 NORTH, RANGE 1 WEST, W.M., KITSAP COUNTY, WASHINGTON.

VALUE INFORMATION FOR TAX

	2008	2009
Land:	$256,790	$246,360
Improvements:	$0	$0
TOTAL VALUE:	$256,790	$246,360

Exemptions (if any):		
Total Qualifying Exemptions:	$0	$0

TOTAL TAXABLE VALUE:(Land + Improvements minus Qualifying Exemptions)

$0	$0

Current Taxes

ASSESSMENT	2008	2009
Asmt Total	$.00	$.00

2009 General Property Tax + Assessments = $.00

Delinquent Section		
Year	Taxes Int/Pen to 1/2009	Total
Total Delinquent Amt Due:		$.00
Total Collection Cost:		$.00

Levy Code 6070 General Levy Rate per $1000 10.0985

Voted Rate -- 32.4 % Voter Approved

TOTAL AMOUNT DUE: **No Taxes Owing**

First half taxes paid after April 30th will incur interest plus penalty computed on the FULL year amount (RCW 84.56.020).

View: Receipt(s) on file
[Click here to Print]

[Click here to Pay by Credit Card]
[Click here to Pay by E-Check]

Barbara Stephenson
MAKE REMITTANCES PAYABLE TO:
Kitsap County Treasurer
P.O. Box 299,
Bremerton, WA 98337

2009 WEB TAX STATEMENT

Printed:01/12/2009

KITSAP COUNTY

Account Number
012401-2-035-1003

** For Informational Purposes Only **

Process Number 2311397

Taxpayer Name:
KITSAP COUNTY

GENERAL TAX DISTRIBUTION			
2008		2009	
2008 Total:	$.00	2009 Total:	$.00

Tax Property Description

01241W
LOT 3, PAGE 1 OF SEGREGATION REQUEST RECORDED UNDER AUDITOR'S FILE NO. 9605240200; THE WEST HALF OF THE SOUTHWEST QUARTER OF THE NORTHWEST QUARTER OF SECTION 1, TOWNSHIP 24 NORTH, RANGE 1 WEST, W.M., KITSAP COUNTY, WASHINGTON.

VALUE INFORMATION FOR TAX

	2008	2009
Land:	$256,100	$245,700
Improvements:	$0	$0
TOTAL VALUE:	$256,100	$245,700

Exemptions (if any):		
Total Qualifying Exemptions:	$0	$0

TOTAL TAXABLE VALUE:(Land + Improvements minus Qualifying Exemptions)

$0	$0

Current Taxes		
ASSESSMENT	2008	2009
Asmt Total	$.00	$.00

2009 General Property Tax + Assessments = $.00

Delinquent Section		
Year	Taxes Int/Pen to 1/2009	Total
Total Delinquent Amt Due:		$.00
Total Collection Cost:		$.00

Levy Code 6070	General Levy Rate per $1000 10.0985
Voted Rate -- 32.4 % Voter Approved	

TOTAL AMOUNT DUE: **No Taxes Owing**

First half taxes paid after April 30th will incur interest plus penalty computed on the FULL year amount (RCW 84.56.020).

View: Receipt(s) on file
[Click here to Print]

[Click here to Pay by Credit Card]
[Click here to Pay by E-Check]

Barbara Stephenson
MAKE REMITTANCES PAYABLE TO:
Kitsap County Treasurer
P.O. Box 299,
Bremerton, WA 98337

2009 WEB TAX STATEMENT

Printed:01/12/2009

KITSAP COUNTY

Account Number
012401-2-036-1002

** For Informational Purposes Only **

Process Number 2311405

Taxpayer Name:
KITSAP COUNTY

GENERAL TAX DISTRIBUTION

2008		2009	
2008 Total:	$.00	2009 Total:	$.00

Tax Property Description

01241W
LOT 4, PAGE 1 OF SEGREGATION REQUEST RECORDED UNDER AUDITOR'S FILE NO. 9605240200; THE EAST HALF OF THE SOUTHWEST QUARTER OF THE NORTHWEST QUARTER OF SECTION 1, TOWNSHIP 24 NORTH, RANGE 1 WEST, W.M., KITSAP COUNTY, WASHINGTON.

VALUE INFORMATION FOR TAX

	2008	2009
Land:	$256,100	$245,700
Improvements:	$0	$0
TOTAL VALUE:	$256,100	$245,700
Exemptions (if any):		
Total Qualifying Exemptions:	$0	$0
TOTAL TAXABLE VALUE:(Land + Improvements minus Qualifying Exemptions)	$0	$0

Current Taxes

ASSESSMENT	2008	2009
Asmt Total	$.00	$.00

2009 General Property Tax + Assessments = $.00

Delinquent Section

Year	Taxes Int/Pen to 1/2009	Total
Total Delinquent Amt Due:		$.00
Total Collection Cost:		$.00

Levy Code 6070 General Levy Rate per $1000 10.0985

Voted Rate -- 32.4 % Voter Approved

TOTAL AMOUNT DUE: **No Taxes Owing**

First half taxes paid after April 30th will incur interest plus penalty computed on the FULL year amount (RCW 84.56.020).

View: Receipt(s) on file
[Click here to Print]

[Click here to Pay by Credit Card]
[Click here to Pay by E-Check]

Barbara Stephenson
MAKE REMITTANCES PAYABLE TO:
Kitsap County Treasurer
P.O. Box 299,
Bremerton, WA 98337

2009 WEB TAX STATEMENT

Printed:01/12/2009

KITSAP COUNTY

Account Number
012401-3-003-1009

** For Informational Purposes Only **

Process Number 2311439

Taxpayer Name:
KITSAP COUNTY

GENERAL TAX DISTRIBUTION

2008		2009	
2008 Total:	$.00	2009 Total:	$.00

Tax Property Description

01241W
LOT 7, PAGE 1 OF SEGREGATION REQUEST RECORDED UNDER AUDITOR'S FILE NO. 9605240200; THE NORTH HALF OF THE NORTHWEST QUARTER OF THE SOUTHWEST QUARTER OF SECTION 1, TOWNSHIP 24 NORTH, RANGE 1 WEST, W.M., KITSAP COUNTY, WASHINGTON.

VALUE INFORMATION FOR TAX

	2008	2009
Land:	$256,100	$245,700
Improvements:	$0	$0
TOTAL VALUE:	$256,100	$245,700

Exemptions (if any):		
Total Qualifying Exemptions:	$0	$0

TOTAL TAXABLE VALUE:(Land + Improvements minus Qualifying Exemptions)

$0	$0

Current Taxes		
ASSESSMENT	2008	2009
Asmt Total	$.00	$.00

2009 General Property Tax + Assessments = $.00

Delinquent Section		
Year	Taxes Int/Pen to 1/2009	Total
Total Delinquent Amt Due:		$.00
Total Collection Cost:		$.00

Levy Code 6070 General Levy Rate per $1000 10.0985

Voted Rate -- 32.4 % Voter Approved

TOTAL AMOUNT DUE: **No Taxes Owing**

First half taxes paid after April 30th will incur interest plus penalty computed on the FULL year amount (RCW 84.56.020).

View: Receipt(s) on file
[Click here to Print]

[Click here to Pay by Credit Card]
[Click here to Pay by E-Check]

Barbara Stephenson
MAKE REMITTANCES PAYABLE TO:
Kitsap County Treasurer
P.O. Box 299,
Bremerton, WA 98337

2009 WEB TAX STATEMENT

Printed:01/12/2009

KITSAP COUNTY

Account Number
012401-3-001-1001

** For Informational Purposes Only **

Process Number 2311413

Taxpayer Name:
KITSAP COUNTY

GENERAL TAX DISTRIBUTION

2008		2009	
2008 Total:	$.00	2009 Total:	$.00

Tax Property Description

01241W
LOT 5, PAGE 1 OF SEGREGATION REQUEST RECORDED UNDER AUDITOR'S FILE NO. 9605240200; THE NORTH HALF OF THE NORTHEAST QUARTER OF THE SOUTHWEST QUARTER OF SECTION 1, TOWNSHIP 24 NORTH, RANGE 1 WEST, W.M., KITSAP COUNTY, WASHINGTON.

VALUE INFORMATION FOR TAX

	2008	2009
Land:	$256,100	$245,700
Improvements:	$0	$0
TOTAL VALUE:	$256,100	$245,700

Exemptions (if any):		
Total Qualifying Exemptions:	$0	$0

TOTAL TAXABLE VALUE:(Land + Improvements minus Qualifying Exemptions)

$0	$0

Current Taxes		
ASSESSMENT	2008	2009
Asmt Total	$.00	$.00

2009 General Property Tax + Assessments = $.00

Delinquent Section		
Year	Taxes Int/Pen to 1/2009	Total
Total Delinquent Amt Due:		$.00
Total Collection Cost:		$.00

Levy Code **6070** General Levy Rate per $1000 **10.0985**

Voted Rate -- 32.4 % Voter Approved

TOTAL AMOUNT DUE: **No Taxes Owing**

First half taxes paid after April 30th will incur interest plus penalty computed on the FULL year amount (RCW 84.56.020).

View: Receipt(s) on file
[Click here to Print]

[Click here to Pay by Credit Card]
[Click here to Pay by E-Check]

Barbara Stephenson
MAKE REMITTANCES PAYABLE TO:
Kitsap County Treasurer
P.O. Box 299,
Bremerton, WA 98337

2009 WEB TAX STATEMENT

Printed:01/12/2009

KITSAP COUNTY

Account Number
012401-3-004-1008

** For Informational Purposes Only **

Process Number 2311447

Taxpayer Name:
KITSAP COUNTY

GENERAL TAX DISTRIBUTION

2008		2009	
2008 Total:	$.00	2009 Total:	$.00

Tax Property Description

01241W
LOT 8, PAGE 1 OF SEGREGATION REQUEST RECORDED UNDER AUDITOR'S FILE NO. 9605240200; THE SOUTH HALF OF THE NORTHWEST QUARTER OF THE SOUTHWEST QUARTER OF SECTION 1, TOWNSHIP 24 NORTH, RANGE 1 WEST, W.M., KITSAP COUNTY, WASHINGTON.

VALUE INFORMATION FOR TAX

	2008	2009
Land:	$256,100	$245,700
Improvements:	$0	$0
TOTAL VALUE:	$256,100	$245,700

Exemptions (if any):		
Total Qualifying Exemptions:	$0	$0

TOTAL TAXABLE VALUE:(Land + Improvements minus Qualifying Exemptions)

$0	$0

Levy Code 6070	General Levy Rate per $1000 10.0985
Voted Rate -- 32.4 % Voter Approved	

Current Taxes

ASSESSMENT	2008	2009
Asmt Total	$.00	$.00

2009 General Property Tax + Assessments = $.00

Delinquent Section

Year	Taxes Int/Pen to 1/2009	Total
Total Delinquent Amt Due:		$.00
Total Collection Cost:		$.00

TOTAL AMOUNT DUE: **No Taxes Owing**

First half taxes paid after April 30th will incur interest plus penalty computed on the FULL year amount (RCW 84.56.020).

View: Receipt(s) on file
[Click here to Print]

[Click here to Pay by Credit Card]
[Click here to Pay by E-Check]

Barbara Stephenson
MAKE REMITTANCES PAYABLE TO:
Kitsap County Treasurer
P.O. Box 299,
Bremerton, WA 98337

2009 WEB TAX STATEMENT

Printed:01/12/2009

KITSAP COUNTY

Account Number
012401-3-002-1000

** For Informational Purposes Only **

Process Number 2311421

Taxpayer Name:
KITSAP COUNTY

GENERAL TAX DISTRIBUTION

2008		2009	
2008 Total:	$.00	2009 Total:	$.00

Tax Property Description

01241W
LOT 6, PAGE 1 OF SEGREGATION REQUEST RECORDED UNDER AUDITOR'S FILE NO. 9605240200; THE SOUTH HALF OF THE NORTHEAST QUARTER OF THE SOUTHWEST QUARTER OF SECTION 1, TOWNSHIP 24 NORTH, RANGE 1 WEST, W.M., KITSAP COUNTY, WASHINGTON.

VALUE INFORMATION FOR TAX

	2008	2009
Land:	$256,100	$245,700
Improvements:	$0	$0
TOTAL VALUE:	$256,100	$245,700

Exemptions (if any):		
Total Qualifying Exemptions:	$0	$0

TOTAL TAXABLE VALUE:(Land + Improvements minus Qualifying Exemptions)

$0	$0

Levy Code 6070	General Levy Rate per $1000 10.0985
Voted Rate -- 32.4 % Voter Approved	

Current Taxes

ASSESSMENT	2008	2009
Asmt Total	$.00	$.00

2009 General Property Tax + Assessments = $.00

Delinquent Section		
Year	Taxes Int/Pen to 1/2009	Total
Total Delinquent Amt Due:		$.00
Total Collection Cost:		$.00

TOTAL AMOUNT DUE: **No Taxes Owing**

First half taxes paid after April 30th will incur interest plus penalty computed on the FULL year amount (RCW 84.56.020).

View: Receipt(s) on file
[Click here to Print]

[Click here to Pay by Credit Card]
[Click here to Pay by E-Check]

Barbara Stephenson
MAKE REMITTANCES PAYABLE TO:
Kitsap County Treasurer
P.O. Box 299,
Bremerton, WA 98337

2009 WEB TAX STATEMENT

Printed:01/12/2009

KITSAP COUNTY

Account Number
012401-3-005-1007

** For Informational Purposes Only **

Process Number 2311454

Taxpayer Name:
KITSAP COUNTY

GENERAL TAX DISTRIBUTION			
2008		2009	
2008 Total:	$.00	2009 Total:	$.00

Tax Property Description

01241W
LOT 9, PAGE 1 OF SEGREGATION REQUEST RECORDED UNDER AUDITOR'S FILE NO. 9605240200; THE NORTH HALF OF THE SOUTHWEST QUARTER OF THE SOUTHWEST QUARTER OF SECTION 1, TOWNSHIP 24 NORTH, RANGE 1 WEST, W.M., KITSAP COUNTY, WASHINGTON.

VALUE INFORMATION FOR TAX

	2008	2009
Land:	$256,100	$245,700
Improvements:	$0	$0
TOTAL VALUE:	$256,100	$245,700
Exemptions (if any):		
Total Qualifying Exemptions:	$0	$0
TOTAL TAXABLE VALUE:(Land + Improvements minus Qualifying Exemptions)	$0	$0

Current Taxes		
ASSESSMENT	2008	2009
Asmt Total	$.00	$.00

2009 General Property Tax + Assessments = $.00

Delinquent Section		
Year	Taxes Int/Pen to 1/2009	Total
Total Delinquent Amt Due:		$.00
Total Collection Cost:		$.00

Levy Code 6070	General Levy Rate per $1000 10.0985
Voted Rate – 32.4 % Voter Approved	

TOTAL AMOUNT DUE: **No Taxes Owing**

First half taxes paid after April 30th will incur interest plus penalty computed on the FULL year amount (RCW 84.56.020).

View: Receipt(s) on file
[Click here to Print]

[Click here to Pay by Credit Card]
[Click here to Pay by E-Check]

Barbara Stephenson
MAKE REMITTANCES PAYABLE TO:
Kitsap County Treasurer
P.O. Box 299,
Bremerton, WA 98337

2009 WEB TAX STATEMENT

Printed:01/12/2009

KITSAP COUNTY

Account Number
012401-3-007-1005

** For Informational Purposes Only **

Process Number 2311470

Taxpayer Name:
KITSAP COUNTY

GENERAL TAX DISTRIBUTION

2008		2009	
2008 Total:	$.00	2009 Total:	$.00

Tax Property Description

01241W
LOT 11, PAGE 1 OF SEGREGATION REQUEST RECORDED UNDER AUDITOR'S FILE NO. 9605240200; THE NORTH HALF OF THE SOUTHEAST QUARTER OF THE SOUTHWEST QUARTER OF SECTION 1, TOWNSHIP 24 NORTH, RANGE 1 WEST, W.M., KITSAP COUNTY, WASHINGTON.

VALUE INFORMATION FOR TAX

	2008	2009
Land:	$256,100	$245,700
Improvements:	$0	$0
TOTAL VALUE:	$256,100	$245,700

Exemptions (if any):		
Total Qualifying Exemptions:	$0	$0

TOTAL TAXABLE VALUE:(Land + Improvements minus Qualifying Exemptions)

$0	$0

Levy Code **6070** General Levy Rate per $1000 **10.0985**

Voted Rate -- 32.4 % Voter Approved

Current Taxes

ASSESSMENT	2008	2009
Asmt Total	$.00	$.00

2009 General Property Tax + Assessments = $.00

Delinquent Section

Year	Taxes Int/Pen to 1/2009	Total
Total Delinquent Amt Due:		$.00
Total Collection Cost:		$.00

TOTAL AMOUNT DUE: **No Taxes Owing**

First half taxes paid after April 30th will incur interest plus penalty computed on the FULL year amount (RCW 84.56.020).

View: Receipt(s) on file
[Click here to Print]

[Click here to Pay by Credit Card]
[Click here to Pay by E-Check]

Barbara Stephenson
MAKE REMITTANCES PAYABLE TO:
Kitsap County Treasurer
P.O. Box 299,
Bremerton, WA 98337

2009 WEB TAX STATEMENT

Printed:01/12/2009

KITSAP COUNTY

Account Number
012401-3-006-1006

** For Informational Purposes Only **

Process Number 2311462

Taxpayer Name:
KITSAP COUNTY

GENERAL TAX DISTRIBUTION

2008		2009	
2008 Total:	$.00	2009 Total:	$.00

Tax Property Description

01241W
LOT 10, PAGE 1 OF SEGREGATION REQUEST RECORDED UNDER AUDITOR'S FILE NO. 9605240200; THE SOUTH HALF OF THE SOUTHWEST QUARTER OF THE SOUTHWEST QUARTER OF SECTION 1, TOWNSHIP 24 NORTH, RANGE 1 WEST, W.M., KITSAP COUNTY, WASHINGTON.

VALUE INFORMATION FOR TAX

	2008	2009
Land:	$256,100	$245,700
Improvements:	$0	$0
TOTAL VALUE:	$256,100	$245,700
Exemptions (if any):		
Total Qualifying Exemptions:	$0	$0
TOTAL TAXABLE VALUE:(Land + Improvements minus Qualifying Exemptions)	$0	$0

Current Taxes		
ASSESSMENT	2008	2009
Asmt Total	$.00	$.00

2009 General Property Tax + Assessments = $.00

Delinquent Section		
Year	Taxes Int/Pen to 1/2009	Total
Total Delinquent Amt Due:		$.00
Total Collection Cost:		$.00

Levy Code 6070	General Levy Rate per $1000 10.0985
Voted Rate -- 32.4 % Voter Approved	

TOTAL AMOUNT DUE: **No Taxes Owing**

First half taxes paid after April 30th will incur interest plus penalty computed on the FULL year amount (RCW 84.56.020).

View: Receipt(s) on file
[Click here to Print]

[Click here to Pay by Credit Card]
[Click here to Pay by E-Check]

Barbara Stephenson
MAKE REMITTANCES PAYABLE TO:
Kitsap County Treasurer
P.O. Box 299,
Bremerton, WA 98337

2009 WEB TAX STATEMENT

Printed:01/12/2009

KITSAP COUNTY

Account Number
012401-3-008-1004

** For Informational Purposes Only **

Process Number 2311488

Taxpayer Name:
KITSAP COUNTY

GENERAL TAX DISTRIBUTION

2008		2009	
2008 Total:	$.00	2009 Total:	$.00

Tax Property Description

01241W
LOT 12, PAGE 1 OF SEGREGATION REQUEST RECORDED UNDER AUDITOR'S FILE NO. 9605240200; THE SOUTH HALF OF THE SOUTHEAST QUARTER OF THE SOUTHWEST QUARTER OF SECTION 1, TOWNSHIP 24 NORTH, RANGE 1 WEST, W.M., KITSAP COUNTY, WASHINGTON.

VALUE INFORMATION FOR TAX

	2008	2009
Land:	$256,100	$245,700
Improvements:	$0	$0
TOTAL VALUE:	$256,100	$245,700
Exemptions (if any):		
Total Qualifying Exemptions:	$0	$0
TOTAL TAXABLE VALUE:(Land + Improvements minus Qualifying Exemptions)	$0	$0

Current Taxes

ASSESSMENT	2008	2009
Asmt Total	$.00	$.00

2009 General Property Tax + Assessments = $.00

Delinquent Section

Year	Taxes Int/Pen to 1/2009	Total
Total Delinquent Amt Due:		$.00
Total Collection Cost:		$.00

Levy Code **6070** General Levy Rate per $1000 **10.0985**

Voted Rate -- 32.4 % Voter Approved

TOTAL AMOUNT DUE: **No Taxes Owing**

First half taxes paid after April 30th will incur interest plus penalty computed on the FULL year amount (RCW 84.56.020).

View: Receipt(s) on file
[Click here to Print]

[Click here to Pay by Credit Card]
[Click here to Pay by E-Check]

Barbara Stephenson
MAKE REMITTANCES PAYABLE TO:
Kitsap County Treasurer
P.O. Box 299,
Bremerton, WA 98337

2009 WEB TAX STATEMENT

Printed:01/12/2009

KITSAP COUNTY

Account Number
022401-4-025-1000

** For Informational Purposes Only **

Process Number 1108877

Taxpayer Name:
KITSAP COUNTY

GENERAL TAX DISTRIBUTION

2008		2009	
2008 Total:	$.00	2009 Total:	$.00

Tax Property Description

02241W
LOT 1, PAGE 1 OF SEGREGATION REQUEST RECORDED UNDER AUDITOR'S FILE NO. 9605240200; THE SOUTH HALF OF THE SOUTHEAST QUARTER OF THE SOUTHEAST QUARTER OF SECTION 2, TOWNSHIP 24 NORTH, RANGE 1 WEST, W.M., KITSAP COUNTY, WASHINGTON.

VALUE INFORMATION FOR TAX

	2008	2009
Land:	$327,020	$313,740
Improvements:	$0	$0
TOTAL VALUE:	$327,020	$313,740
Exemptions (if any):		
Total Qualifying Exemptions:	$0	$0
TOTAL TAXABLE VALUE:(Land + Improvements minus Qualifying Exemptions)	$0	$0

Current Taxes

ASSESSMENT	2008	2009
Asmt Total	$.00	$.00

2009 General Property Tax + Assessments = $.00

Delinquent Section

Year	Taxes Int/Pen to 1/2009	Total
Total Delinquent Amt Due:		$.00
Total Collection Cost:		$.00

Levy Code **6070** General Levy Rate per $1000 **10.0985**

Voted Rate -- 32.4 % Voter Approved

TOTAL AMOUNT DUE: **No Taxes Owing**

First half taxes paid after April 30th will incur interest plus penalty computed on the FULL year amount (RCW 84.56.020).

View: Receipt(s) on file
[Click here to Print]

[Click here to Pay by Credit Card]
[Click here to Pay by E-Check]

Barbara Stephenson
MAKE REMITTANCES PAYABLE TO:
Kitsap County Treasurer
P.O. Box 299,
Bremerton, WA 98337

2009 WEB TAX STATEMENT

Printed:01/12/2009

KITSAP COUNTY

Account Number
022401-4-002-1007

** For Informational Purposes Only **

Process Number 1108430

Taxpayer Name:
KITSAP COUNTY

GENERAL TAX DISTRIBUTION

2008		2009	
2008 Total:	$.00	2009 Total:	$.00

Tax Property Description

02241W
WILDCAT LAKE TRACTS TH PTN GOVT LOT 8 CNVYD BY AUD NO 1061156 DAF, BAT NE COR SD GOVT LOT 8 BEING ALSO E1/4 COR SEC 2 TH S2*19'10W 400FT TH W TO E EXST 60FT CO R/W TH NLY ALG E MGN SD R/W TO N LN SD GOVT LOT 8 TH E ALG SD N LN TO POB SUBJ TO ESMT PER AUD NO 930464

VALUE INFORMATION FOR TAX

	2008	2009
Land:	$78,800	$75,600
Improvements:	$0	$0
TOTAL VALUE:	$78,800	$75,600
Exemptions (if any):		
Total Qualifying Exemptions:	$0	$0
TOTAL TAXABLE VALUE:(Land + Improvements minus Qualifying Exemptions)	$0	$0

Current Taxes

ASSESSMENT	2008	2009
Asmt Total	$.00	$.00

2009 General Property Tax + Assessments = $.00

Delinquent Section

Year	Taxes Int/Pen to 1/2009	Total
Total Delinquent Amt Due:		$.00
Total Collection Cost:		$.00

Levy Code **6070** General Levy Rate per $1000 **10.0985**

Voted Rate -- 32.4 % Voter Approved

TOTAL AMOUNT DUE: **No Taxes Owing**

First half taxes paid after April 30th will incur interest plus penalty computed on the FULL year amount (RCW 84.56.020).

View: Receipt(s) on file
[Click here to Print]

[Click here to Pay by Credit Card]
[Click here to Pay by E-Check]

Barbara Stephenson
MAKE REMITTANCES PAYABLE TO:
Kitsap County Treasurer
P.O. Box 299,
Bremerton, WA 98337

2009 WEB TAX STATEMENT

Printed:01/12/2009

KITSAP COUNTY

Account Number
112401-1-017-1005

** For Informational Purposes Only **

Process Number 2311223

Taxpayer Name:
KITSAP COUNTY

GENERAL TAX DISTRIBUTION			
2008		2009	
2008 Total:	$.00	2009 Total:	$.00

Tax Property Description

11241W
LOT 2, PAGE 2 OF SEGREGATION REQUEST RECORDED UNDER AUDITOR'S FILE NO. 9605240200; THE WEST HALF OF THE NORTHEAST QUARTER OF THE NORTHEAST QUARTER OF SECTION 11, TOWNSHIP 24 NORTH, RANGE 1 WEST, W.M., KITSAP COUNTY, WASHINGTON.

VALUE INFORMATION FOR TAX

	2008	2009
Land:	$256,100	$245,700
Improvements:	$0	$0
TOTAL VALUE:	$256,100	$245,700

Exemptions (if any):		
Total Qualifying Exemptions:	$0	$0

TOTAL TAXABLE VALUE:(Land + Improvements minus Qualifying Exemptions)

$0	$0

Levy Code 6079 General Levy Rate per $1000 8.7938

Voted Rate -- 37.2 % Voter Approved

Current Taxes		
ASSESSMENT	2008	2009
Noxious Weed	$.24	$.24
FFP	$17.90	$17.90
Asmt Total	$18.14	$18.14

2009 General Property Tax + Assessments = $18.14

Delinquent Section		
Year	Taxes Int/Pen to 1/2009	Total
Total Delinquent Amt Due:		$.00
Total Collection Cost:		$.00

TOTAL AMOUNT DUE: $18.14

First half taxes paid after April 30th will incur interest plus penalty computed on the FULL year amount (RCW 84.56.020).

Account Number: 112401-1-017-1005 (2311223)

Parcel Location: No address on file

If you did not make a first half payment or pay the delinquent taxes listed, if any, call (360) 337-7135 for delinquent tax, interest and penalty due. Delinquent payments received without interest and penalty will be returned. See Treasurer Information link.

2

KITSAP COUNTY

SECOND HALF - Pay or Postmark by October 31

	TAX YEAR	Prev Tax Owing	Interest/ Penalty	TOTAL Full	TOTAL Half
Current:	2009				$.00 $.00
		Amount Due:			$.00

Make Remittance Payable To
Kitsap County Treasurer - 614 Division Street - Port Orchard, WA 98366

Account Number: 112401-1-017-1005 (2311223)

Parcel Location: No address on file

Payments of prior year taxes must include all interest and penalty due. Delinquent payments received without interest and penalty will be returned. See Treasurer Information link.

1

KITSAP COUNTY

FIRST HALF - Pay or Postmark by April 30

	TAX YEAR	Prev Tax Owing	Interest/ Penalty	TOTAL	
				Full	Half
Current:	2009			$18.14	$.00
Collection				$.00	
		Amount Due:			$18.14

Make Remittance Payable To
Kitsap County Treasurer - 614 Division Street - Port Orchard, WA 98366

View: Receipt(s) on file
[Click here to Print]

[Click here to Pay by Credit Card]
[Click here to Pay by E-Check]

Barbara Stephenson
MAKE REMITTANCES PAYABLE TO:
Kitsap County Treasurer
P.O. Box 299,
Bremerton, WA 98337

2009 WEB TAX STATEMENT

Printed:01/12/2009

KITSAP COUNTY

Account Number
112401-1-016-1006

** For Informational Purposes Only **

Process Number 2311207

Taxpayer Name:
KITSAP COUNTY

GENERAL TAX DISTRIBUTION			
2008		2009	
2008 Total:	$.00	2009 Total:	$.00

Tax Property Description

11241W
LOT 1, PAGE 2 OF SEGREGATION REQUEST RECORDED UNDER AUDITOR'S FILE NO. 9605240200; THE EAST HALF OF THE NORTHEAST QUARTER OF THE NORTHEAST QUARTER OF SECTION 11, TOWNSHIP 24 NORTH, RANGE 1 WEST, W.M., KITSAP COUNTY, WASHINGTON.

VALUE INFORMATION FOR TAX

	2008	2009
Land:	$256,100	$245,700
Improvements:	$0	$0
TOTAL VALUE:	$256,100	$245,700

Exemptions (if any):		
Total Qualifying Exemptions:	$0	$0

TOTAL TAXABLE VALUE:(Land + Improvements minus Qualifying Exemptions)

$0	$0

Levy Code 6079 General Levy Rate per $1000 8.7938

Voted Rate -- 37.2 % Voter Approved

Current Taxes		
ASSESSMENT	2008	2009
Noxious Weed	$.24	$.24
FFP	$17.90	$17.90
Asmt Total	$18.14	$18.14

2009 General Property Tax + Assessments = $18.14

Delinquent Section

Year	Taxes Int/Pen to 1/2009	Total
Total Delinquent Amt Due:		$.00
Total Collection Cost:		$.00

TOTAL AMOUNT DUE: $18.14

First half taxes paid after April 30th will incur interest plus penalty computed on the FULL year amount (RCW 84.56.020).

Account Number: 112401-1-016-1006 (2311207)

Parcel Location: No address on file

If you did not make a first half payment or pay the delinquent taxes listed, if any, call (360) 337-7135 for delinquent tax, interest and penalty due. Delinquent payments received without interest and penalty will be returned.
See Treasurer Information link.

KITSAP COUNTY

2

SECOND HALF - Pay or Postmark by October 31

	TAX YEAR	Prev Tax Owing	Interest/ Penalty	TOTAL Full	TOTAL Half
Current:	2009				$.00 $.00
		Amount Due:			$.00

Make Remittance Payable To
Kitsap County Treasurer - 614 Division Street - Port Orchard, WA 98366

Account Number: 112401-1-016-1006 (2311207)

Parcel Location: No address on file

Payments of prior year taxes must include all interest and penalty due. Delinquent payments received without interest and penalty will be returned. See Treasurer Information link.

1

KITSAP COUNTY

FIRST HALF - Pay or Postmark by April 30

	TAX YEAR	Prev Tax Owing	Interest/ Penalty	TOTAL	
				Full	Half
Current:	2009			$18.14	$.00
Collection				$.00	
		Amount Due:			$18.14

Make Remittance Payable To
Kitsap County Treasurer - 614 Division Street - Port Orchard, WA 98366

View: Receipt(s) on file
[Click here to Print]

[Click here to Pay by Credit Card]
[Click here to Pay by E-Check]

Barbara Stephenson
MAKE REMITTANCES PAYABLE TO:
Kitsap County Treasurer
P.O. Box 299,
Bremerton, WA 98337

2009 WEB TAX STATEMENT

Printed:01/12/2009

KITSAP COUNTY

Account Number
122401-2-008-1003

** For Informational Purposes Only **

Process Number 2311199

Taxpayer Name:
KITSAP COUNTY

GENERAL TAX DISTRIBUTION			
2008		2009	
2008 Total:	$.00	2009 Total:	$.00

Tax Property Description

12241W
LOT 2, PAGE 2 OF SEGREGATION REQUEST RECORDED UNDER AUDITOR'S FILE NO. 9605240200; THE WEST HALF OF THE NORTHWEST QUARTER OF THE NORTHWEST QUARTER OF SECTION 12, TOWNSHIP 24 NORTH, RANGE 1 WEST, W.M., KITSAP COUNTY, WASHINGTON.

VALUE INFORMATION FOR TAX

	2008	2009
Land:	$256,100	$245,700
Improvements:	$0	$0
TOTAL VALUE:	$256,100	$245,700

Current Taxes		
ASSESSMENT	2008	2009
Noxious Weed	$.24	$.24
FFP	$17.90	$17.90
Asmt Total	$18.14	$18.14

Exemptions (if any):		
Total Qualifying Exemptions:	$0	$0

2009 General Property Tax + Assessments = $18.14

TOTAL TAXABLE VALUE:(Land + Improvements minus Qualifying Exemptions)

$0 $0

Delinquent Section		
Year	Taxes Int/Pen to 1/2009	Total
Total Delinquent Amt Due:		$.00
Total Collection Cost:		$.00

Levy Code **6029** General Levy Rate per $1000 **8.4475**

Voted Rate -- 38.7 % Voter Approved

TOTAL AMOUNT DUE: $18.14

First half taxes paid after April 30th will incur interest plus penalty computed on the FULL year amount (RCW 84.56.020).

Account Number: 122401-2-008-1003 (2311199)

Parcel Location: No address on file

If you did not make a first half payment or pay the delinquent taxes listed, if any, call (360) 337-7135 for delinquent tax, interest and penalty due. Delinquent payments received without interest and penalty will be returned.
See Treasurer Information link.

2

KITSAP COUNTY

SECOND HALF - Pay or Postmark by October 31

	TAX YEAR	Prev Tax Owing	Interest/ Penalty	TOTAL Full	TOTAL Half
Current:	2009				$.00 $.00
		Amount Due:			$.00

Make Remittance Payable To
Kitsap County Treasurer - 614 Division Street - Port Orchard, WA 98366

Account Number: 122401-2-008-1003 (2311199)

Parcel Location: No address on file

Payments of prior year taxes must include all interest and penalty due. Delinquent payments received without interest and penalty will be returned. See Treasurer Information link.

1

KITSAP COUNTY

FIRST HALF - Pay or Postmark by April 30

	TAX YEAR	Prev Tax Owing	Interest/ Penalty	TOTAL	
				Full	Half
Current:	2009			$18.14	$.00
Collection				$.00	
		Amount Due:			$18.14

Make Remittance Payable To
Kitsap County Treasurer - 614 Division Street - Port Orchard, WA 98366

View: Receipt(s) on file
[Click here to Print]

[Click here to Pay by Credit Card]
[Click here to Pay by E-Check]

Barbara Stephenson
MAKE REMITTANCES PAYABLE TO:
Kitsap County Treasurer
P.O. Box 299,
Bremerton, WA 98337

2009 WEB TAX STATEMENT

Printed:01/12/2009

KITSAP COUNTY

Account Number
122401-2-007-1004

** For Informational Purposes Only **

Process Number 2311181

Taxpayer Name:
KITSAP COUNTY

GENERAL TAX DISTRIBUTION			
2008		2009	
2008 Total:	$.00	2009 Total:	$.00

Tax Property Description

12241W
LOT 1, PAGE 2 OF SEGREGATION REQUEST RECORDED UNDER AUDITOR'S FILE NO. 9605240200; THE EAST HALF OF THE NORTHWEST QUARTER OF THE NORTHWEST QUARTER OF SECTION 12, TOWNSHIP 24 NORTH, RANGE 1 WEST, W.M., KITSAP COUNTY, WASHINGTON.

VALUE INFORMATION FOR TAX

	2008	2009
Land:	$256,100	$245,700
Improvements:	$0	$0
TOTAL VALUE:	$256,100	$245,700

Exemptions (if any):		
Total Qualifying Exemptions:	$0	$0

TOTAL TAXABLE VALUE:(Land + Improvements minus Qualifying Exemptions)
$0 $0

Levy Code **6029** General Levy Rate per $1000 **8.4475**

Voted Rate -- 38.7 % Voter Approved

Current Taxes		
ASSESSMENT	2008	2009
Noxious Weed	$.24	$.24
FFP	$17.90	$17.90
Asmt Total	$18.14	$18.14

2009 General Property Tax + Assessments = $18.14

Delinquent Section		
Year	Taxes Int/Pen to 1/2009	Total
Total Delinquent Amt Due:		$.00
Total Collection Cost:		$.00

TOTAL AMOUNT DUE: $18.14

First half taxes paid after April 30th will incur interest plus penalty computed on the FULL year amount (RCW 84.56.020).

Account Number: 122401-2-007-1004 (2311181)

Parcel Location: No address on file

If you did not make a first half payment or pay the delinquent taxes listed, if any, call (360) 337-7135 for delinquent tax, interest and penalty due. Delinquent payments received without interest and penalty will be returned. See Treasurer Information link.

2

KITSAP COUNTY

SECOND HALF - Pay or Postmark by October 31

	TAX YEAR	Prev Tax Owing	Interest/ Penalty	TOTAL Full	TOTAL Half
Current:	2009				$.00 $.00
			Amount Due:		$.00

Make Remittance Payable To
Kitsap County Treasurer - 614 Division Street - Port Orchard, WA 98366

Account Number: 122401-2-007-1004 (2311181)

Payments of prior year taxes must include all interest and penalty due. Delinquent payments received without interest and penalty will be returned. See Treasurer Information link.

1

KITSAP COUNTY

Parcel Location: No address on file

FIRST HALF - Pay or Postmark by April 30

	TAX YEAR	Prev Tax Owing	Interest/ Penalty	TOTAL	
				Full	Half
Current:	2009			$18.14	$.00
Collection				$.00	
		Amount Due:			$18.14

Make Remittance Payable To
Kitsap County Treasurer - 614 Division Street - Port Orchard, WA 98366

200404190409
Page: 1 of 8
04/19/2004 04:07P
FIRST AMERICAN TITLE INS DEED $26.00 Kitsap Co, WA

AFTER RECORDING MAIL TO:

Name Kitsap County

Address 614 Division Street, MS-4

City/State Port Orchard, WA 98366

Document Title(s): (or transactions contained therein)
1. **Special Warranty Deed**
2.
3.
4.

Reference Number(s) of Documents assigned or released:

☐ Additional numbers on page ___ of document

Grantor(s): (Last name first, then first name and initials)
1. **Port Blakely Tree Farms (Limited Partnership)**
2.
3.
4.
5. ☐ Additional names on page __ of document

Grantee(s): (Last name first, then first name and initials)
1. **Kitsap County**
2.
3.
4.
5. ☐ Additional names on page __ of document

Abbreviated Legal Description as follows: (i.e. lot/block/plat or section/township/range/quarter/quarter)
Ptns Sec 1,2,11,12 Twp 24N Rge1W NW SW
☐ Complete legal description is on page __ of document

Assessor's Property Tax Parcel/Account Number(s): 012401-2-033-1005 (SEE ATTACHED)

NOTE: *The auditor/recorder will rely on the information on the form. The staff will not read the document to verify the accuracy or completeness of the indexing information provided herein.*

First American Title Insurance Company

70823 (8)

1ST AM

(this space for title company use only)

RECORDPA

L/C 6110

KITSAP TRACT #1:

012401-2-033-1005	012401-2-034-1004	012401-2-035-1003	012401-2-036-1002
012401-3-001-1001	012401-3-002-1000	012401-3-003-1009	012401-3-004-1008
012401-3-005-1007	012401-3-006-1006	012401-3-007-1005	012401-3-008-1004
022401-4-025-1000	112401-1-016-1006	112401-1-017-1005	112401-1-018-1004
112401-1-019-1003	112401-3-027-1009	112401-3-028-1008	112401-4-001-1007
112401-4-002-1006	112401-4-003-1005	112401-4-004-1004	112401-4-005-1003
112401-4-006-1002	112401-4-007-1001	112401-4-008-1000	112401-3-029-1007
112401-3-030-1004	122401-2-007-1004	122401-2-008-1003	022401-4-002-1007

200404190409
Page: 2 of 8
04/19/2004 04:07P
FIRST AMERICAN TITLE INS DEED $26.00 Kitsap Co, WA

SPECIAL WARRANTY DEED

The Grantor, Port Blakely Tree Farms (Limited Partnership), a Washington limited partnership, for and in consideration of "I.R.C. Section 1031 Tax-Deferred Exchange of Like-Kind Real Property", grants, bargains, sells, conveys, and confirms to Kitsap County, a municipal corporation, the following described real estate, situated in the County of Kitsap, State of Washington:

The real property described on **Exhibit A** attached hereto and incorporated herein by this reference,

SUBJECT TO the exceptions, encumbrances and matters described on **Exhibit B** attached hereto and incorporated herein by this reference.

The Grantor for itself and its successors-in-interest does by these presents expressly limit the covenants of this Deed to those herein expressed, and excludes all covenants arising or to arise by statutory or other implication, and does hereby covenant that Grantor will forever warrant and defend the said described real estate against all persons whomsoever claiming or to claim by, through, or under said Grantor and not otherwise.

DATED as of 4-15, 2004.

GRANTOR: PORT BLAKELY TREE FARMS (LIMITED PARTNERSHIP), a Washington limited partnership

By: [signature]

Name James E Warjone

Title Chairman & Gen'l Partner

KITSAP COUNTY TREASURER EXCISE 04/19/2004

2004EX03359

Total : $38166.00 Clerk's Initial [signature]

FIRST AMERICAN TITLE INS DEED $26.00 200404190409 Page: 3 of 8 04/19/2004 04:07P Kitsap Co, WA

STATE OF WASHINGTON

COUNTY OF KING

ss.

I certify that I know or have satisfactory evidence that James Eddy Warjone is the person who appeared before me, and said person acknowledged that said person signed this instrument, on oath stated that said person was authorized to execute the instrument and acknowledged it as the Chairman and Chief Executive Officer of Port Blakely Tree Farms (Limited Partnership), a Washington limited partnership, to be the free and voluntary act of such limited partnership for the uses and purposes mentioned in the instrument.

Dated this 15th day of April, 2004.

Jean M. Couch
(Signature of Notary)

Jean M. Couch
(Legibly Print or Stamp Name of Notary)

Notary public in and for the state of Washington, residing at Kirkland

My appointment expires 7-14-06

200404190409
Page: 4 of 8
04/19/2004 04:07P
FIRST AMERICAN TITLE INS DEED $26.00 Kitsap Co, WA

EXHIBIT A

LEGAL DESCRIPTION

Parcel A:

The West Half of the Northwest Quarter; the Southwest Quarter; all in Section 1, Township 24 North, Range 1 West, W.M., in Kitsap County, Washington;
Except from all the above any portion thereof lying within the boundaries of any existing county road.

Parcel B:

That portion of the Southeast Quarter of Section 2, Township 24 North, Range 1 West, W.M., in Kitsap County, Washington, described as follows:

Beginning at the Northeast corner of Government Lot 8 (being also the East Quarter corner of said Section);
Thence South along the East line of said Section a distance of 400 feet;
Thence West to the East line of the existing 60 foot wide county road commonly known as Northwest Wildcat Lake Road;
Thence Northerly along the East line of said road to the North line of Government Lot 8;
Thence East along said line to the point of beginning;

Also, the South Half of the Southeast Quarter of the Southeast Quarter of Section 2, Township 24 North, Range 1 West, W.M.;
Except that portion thereof lying within the boundaries of any existing county road.

Parcel C:

The East Half of the Northeast Quarter;
The Southeast Quarter and the East Half of the Southwest Quarter; all in Section 11, Township 24 North, Range 1 West, W.M., in Kitsap County, Washington;
Except from all the above any portion thereof lying within the boundaries of any existing county road.

Parcel D:

The Northwest Quarter of the Northwest Quarter of Section 12, Township 24 North, Range 1 West, W.M., in Kitsap County, Washington;
Except any portion thereof lying within the boundaries of any existing county road.

EXHIBIT B
EXCEPTIONS

Any defects, encumbrances or matters that an accurate ALTA survey or inspection of the Property would show or reveal or that would be included in Grantor's disclaimer contained in the Real Estate Purchase and Sale Agreement.

Any defects or encumbrances arising by, through or under Grantee.

Rights, reservations, covenants, conditions, and restrictions presently of record and general to the area.

Rights reserved in federal patents or state deeds.

Reserved oil and mineral rights.

Nonexclusive rights-of-way or easements not inconsistent with the use of the Property for timberland or logging operations.

Building, use, zoning, environmental and endangered, threatened or protected species regulations or restrictions general to the area.

Indian tribal codes or regulations, Indian treaty or aboriginal rights, including easements and equitable servitudes.

Water rights, claims or title to water.

The interests of any persons in possession.

Any unrecorded documents affecting the Property that have been previously disclosed by Grantor.

The general or standard printed exceptions contained in the owner's standard coverage policy.

5. The terms and provisions contained in the document entitled "Owner's Request for Acknowledgement for 20 Acre Land Segregation" recorded May 24, 1996 as 9605240200 of Official Records.

6. The terms and provisions contained in the document entitled "Non-Conversion Notice" recorded March 25, 1993 as 9303250073 of Official Records.

(Affects Parcel No. A, B and C)

7. The terms and provisions contained in the document entitled "Non-Conversion Notice" recorded November 8, 1994 as 9411080187 of Official Records.

(Affects Parcel No. C)

8. The terms and provisions contained in the document entitled "Non-Conversion Notice" recorded August 5, 1993 as 9308050242 of Official Records.

(Affects Parcel No. A)

9. Easement, including terms and provisions contained therein:

Recording Information:	May 17, 1977, Recording No. 1169752
In Favor of:	James H. Robinson Company, Inc.
For:	access and utilities
Affects:	a portion of Parcel No. A

10. Easement, including terms and provisions contained therein:

Recording Information:	November 19, 1941, Recording No. 350174
In Favor of:	Kitsap County
For:	open ditch
Affects:	Parcel No. A

11. The terms and provisions contained in the document entitled "Permanent Easement Exchange" recorded May 22, 1968 as 930464 of Official Records.

Said document was assigned by documents recorded under Recording Nos. 8512200152 and 9201170230.

12. The terms and provisions contained in the document entitled "Notice of Approval of Designated Forest Land" recorded February 13, 1975 as 1092409 of Official Records.

13. The terms and provisions contained in the document entitled "Agreement For & Grant of Easement" recorded October 18, 1978 as 7810180161 of Official Records.

Document(s) declaring modifications thereof recorded March 16, 1983 as 8303160098 of Official Records.

14. Easement, including terms and provisions contained therein:

Recording Information:	8304290110
In Favor of:	State of Washington
For:	road or roads
Affects:	refer to said instrument for the exact location

15. The terms and provisions contained in the document entitled "Notice of Moratorium on Non-Forestry Use of Land" recorded August 31, 1998 as 3114322 of Official Records.

16. The terms and provisions contained in the document entitled "Non-Conversion Notice" recorded January 9, 1996 as 9601090024 of Official Records.

17. The terms and provisions contained in the document entitled "Non-Conversion Notice" recorded May 26, 1995 as 9505260034 of Official Records.

200404190409
Page: 8 of 8
04/19/2004 04:07P
Kitsap Co, WA
FIRST AMERICAN TITLE INS DEED $26.00

Request P.6.

PORT BLAKELY TREE FARMS

GROWING & LOGGING TREES SINCE 1864

500 UNION STREET, SUITE 830
SEATTLE, WASHINGTON 98101
(206) 624-5810 FAX: (206) 624-9745

OWNER'S REQUEST AND ACKNOWLEDGEMENT FOR 20 ACRE LAND SEGREGATION

Port Blakely Tree Farms, as fee owner, hereby requests that the land legally described in the attachments hereto be segregated by the Kitsap County Assessor into the parcels as described herein.

Dated this 23rd day of May, 1996.

By: _____ Title: Chairman + General Partner
Port Blakely Tree Farms

KITSAP COUNTY
$15.00 CHCK
FILED-BY: PORT BLAKELY TREE FARMS
MAY 24, 1996, 2:14 PM
KAREN FLYNN, AUDITOR
CLERK: CHIPPS

STATE OF WASHINGTON)
) SS.
COUNTY OF KING

On This 23rd day of May, 1996, before me, a Notary Public in and for the State of Washington, personally appeared James E. Wagner, personally known to me (or proved on the basis of satisfactory evidence) to be the person who signed this instrument: on oath stated that he was authorized to execute this instrument as Chairman & General Partner of PORT BLAKELY TREE FARMS (LIMITED PARTNERSHIP), a Washington limited partnership, and acknowledged said deed of said partnership for the uses and purposes therein mentioned.

IN WITNESS WHEREOF, I have hereunto set my hand and official seal the day and year first above written.

CHRISTINE FLOREN NOTARY PUBLIC 6-29-96 STATE OF WASHINGTON

Christine Floren
Notary Public for the State of Washington,
Print Name: Christine Floren
Residing at Kirkland
My Commission Expires: 6-29-96

AF #9605240200
REEL 0912 FR 0767

Professional Management of
Land Planning and Development

Subdivision Management Inc.

16031 - 119th Pl. N.E.
BOTHELL, WASHINGTON 98011

488-1111 362-1052
FAX: 488-2162

KITSAP
MAINLAND TAX SEGREGATIONS
20 ACRE TAX LOT LEGAL DESCRIPTIONS

SECTION 7, TOWNSHIP 24 NORTH, RANGE 1 EAST

1. The N 1/2 of the NE 1/4 of the SW 1/4
2. The S 1/2 of the NE 1/4 of the SW 1/4
3. The W 1/2 of the NW 1/4 of the SW 1/4
4. The W 1/2 of the SW 1/4 of the SW 1/4
5. The E 1/2 of the SW 1/4 of the SW 1/4
6. The N 1/2 of the SE 1/4 of the SW 1/4
7. The S 1/2 of the SE 1/4 of the SW 1/4
8. The N 1/2 of the SW 1/4 of the SE 1/4
9. The S 1/2 of the SW 1/4 of the SE 1/4

SECTION 18, TOWNSHIP 24 NORTH, RANGE 1 EAST

1. The N 1/2 of the NW 1/4 of the NE 1/4
2. The S 1/2 of the NW 1/4 of the NE 1/4
3. The N 1/2 of the NE 1/4 of the NW 1/4
4. The S 1/2 of the NE 1/4 of the NW 1/4
5. The N 1/2 of the NW 1/4 of the NW 1/4
6. The S 1/2 of teh NW 1/4 of the NW 1/4
7. The N 1/2 of the SW 1/4 of the NW 1/4
8. The S 1/2 of the SW 1/4 of the NW 1/4

A.F.#: 9605240200
REEL 0912 FR 0768

SEC. 18, T 24 N, R 1 E, cont.

9. The N 1/2 of the SE 1/4 of the NW 1/4
10. The S 1/2 of the SE 1/4 of the NW 1/4
11. The N 1/2 of the SW 1/4 of the NE 1/4
12. The S 1/2 of the SW 1/4 of the NE 1/4
13. The N 1/2 of the SE 1/4 of the NE 1/4
14. The S 1/2 of the SE 1/4 of the NE 1/4
15. The N 1/2 of the NE 1/4 of the SE 1/4
16. The S 1/2 of the NE 1/4 of the SE 1/4
17. The N 1/2 of the NW 1/4 of the SE 1/4
18. The S 1/2 of the NW 1/4 of the SE 1/4
19. The N 1/2 of the NE 1/4 of the SW 1/4
20. The S 1/2 of the NE 1/4 of the SW 1/4
21. The N 1/2 of the NW 1/4 of the SW 1/4
22. The S 1/2 of the NW 1/4 of the SW 1/4
23. The N 1/2 of the SW 1/4 of the SW 1/4
24. The S 1/2 of the SW 1/4 of the SW 1/4
25. The N 1/2 of the SE 1/4 of the SW 1/4
26. The S 1/2 of the SE 1/4 of the SW 1/4
27. The N 1/2 of the SW 1/4 of the SE 1/4
28. The S 1/2 of the SW 1/4 of the SE 1/4
29. The W 1/2 of the SE 1/4 of the SE 1/4
30. The E 1/2 of the SE 1/4 of the SE 1/4

A.F.#: 9605240200
REEL 0912 FR 0769

A.F.#: 9605240200
REEL 0912 FR 0770

SECTION 19, TOWNSHIP 24 NORTH, RANGE 1 EAST

1. The E 1/2 of the NE 1/4 of the NE 1/4
2. The W 1/2 of the NE 1/4 of the NE 1/4
3. The E 1/2 of the NW 1/4 of the NE 1/4
4. The W 1/2 of the NW 1/4 of the NE 1/4
5. The E 1/2 of the NE 1/4 of the NW 1/4
6. The W 1/2 of the NE 1/4 of the NW 1/4
7. The N 1/2 of the NW 1/4 of the NW 1/4
8. The S 1/2 of the NW 1/4 of the NW 1/4
9. The N 1/2 of the SW 1/4 of the NW 1/4
10. The S 1/2 of the SW 1/4 of the NW 1/4
11. The W 1/2 of the SE 1/4 of the NW 1/4
12. The E 1/2 of the SE 1/4 of the NW 1/4
13. The N 1/2 of the SW 1/4 of the NE 1/4
14. The S 1/2 of the SW 1/4 of the NE 1/4
15. The N 1/2 of the SE 1/4 of the NE 1/4
16. The S 1/2 of the SE 1/4 of the NE 1/4
17. The NE 1/4 of the SE 1/4 lying W of US Railroad right-of-way
18. The N 1/2 of the NW 1/4 of the SE 1/4
19. The S 1/2 of the NW 1/4 of the SE 1/4
20. The E 1/2 of the NE 1/4 of the SW 1/4
21. The W 1/2 of the NE 1/4 of the SW 1/4
22. The E 1/2 of the NW 1/4 of the SW 1/4
23. The W 1/2 of the NW 1/4 of the SW 1/4
24. The N 1/2 of the SW 1/4 of the SW 1/4

A.F. #: 9605240200
REEL 0912 FR 0771

Sec. 19, T 24 N, R 1 E, cont.

25. The S 1/2 of the SW 1/4 of the SW 1/4
26. The W 1/2 of the SE 1/4 of the SW 1/4
27. The E 1/2 of the SE 1/4 of the SW 1/4
28. The W 1/2 of the SW 1/4 of the SE 1/4
29. The E 1/2 of the SW 1/4 of the SE 1/4, and the W 1/2 of the SE 1/4 of the SE 1/4 lying W of US Railroad right-of-way.

SECTION 12, TOWNSHIP 24 NORTH, RANGE 1 WEST

1. The E 1/2 of the NE 1/4 of the SE 1/4
2. The W 1/2 of the NE 1/4 of the SE 1/4
3. The E 1/2 of the NW 1/4 of the SE 1/4
4. The W 1/2 of the NW 1/4 of the SE 1/4
5. The W 1/2 of the SW 1/4 of the SE 1/4
6. The E 1/2 of the SW 1/4 of the SE 1/4
7. The W 1/2 of the SE 1/4 of the SE 1/4
8. The E 1/2 of the SE 1/4 of the SE 1/4

SECTION 13, TOWNSHIP 24 NORTH, RANGE 1 WEST

1. The E 1/2 of the NE 1/4 of the NE 1/4
2. The W 1/2 of the NE 1/4 of the NE 1/4
3. The E 1/2 of the NW 1/4 of the NE 1/4
4. The W 1/2 of the NW 1/4 of the NE 1/4
5. The N 1/2 of the SW 1/4 of the NW 1/4
6. The S 1/2 of the SW 1/4 of the NW 1/4

Sec. 13, T 24 N, R 1 W, cont.

7. The N 1/2 of the SE 1/4 of the NW 1/4
8. The S 1/2 of the SE 1/4 of the NW 1/4
9. The N 1/2 of the SW 1/4 of the NE 1/4
10. The S 1/2 of the SW 1/4 of the NE 1/4
11. The N 1/2 of the SE 1/4 of the NE 1/4
12. The S 1/2 of the SE 1/4 of the NE 1/4
13. The E 1/2 of the NE 1/4 of the SE 1/4
14. The W 1/2 of the NE 1/4 of the SE 1/4
15. The N 1/2 of the NW 1/4 of the SE 1/4
16. The S 1/2 of the NW 1/4 of the SE 1/4
17. The N 1/2 of the NE 1/4 of the SW 1/4
18. The S 1/2 of the NE 1/4 of the SW 1/4
19. The N 1/2 of the NW 1/4 of the SW 1/4
20. The S 1/2 of the NW 1/4 of the SW 1/4
21. The W 1/2 of the SW 1/4 of the SW 1/4
22. The E 1/2 of the SW 1/4 of the SW 1/4
23. The N 1/2 of the SE 1/4 of the SW 1/4
24. The S 1/2 of the SE 1/4 of the SW 1/4
25. The N 1/2 of the SW 1/4 of the SE 1/4
26. The S 1/2 of the SW 1/4 of the SE 1/4
27. The N 1/2 of the SE 1/4 of the SE 1/4
28. The S 1/2 of the SE 1/4 of the SE 1/4

A.F.#: 9605240200
REEL 0912 FR 0772

SECTION 24, TOWNSHP 24 NORTH, RANGE 1 WEST

1. The E 1/2 of the NE 1/4 of the NE 1/4
2. The W 1/2 of the NE 1/4 of the NE 1/4
3. The W 1/2 of the SE 1/4 of the NE 1/4
4. The E 1/2 of the SE 1/4 of the NE 1/4
5. The N 1/2 of the NE 1/4 of the SE 1/4
6. The S 1/2 of the NE 1/4 of the SE 1/4
7. The N 1/2 of the SE 1/4 of the SE 1/4
8. The S 1/2 of the SE 1/4 of the SE 1/4

SECTION 25, TOWNSHIP 24 NORTH, RANGE 1 WEST

1. The N 1/2 of the NE 1/4 of the NE 1/4
2. The S 1/2 of the NE 1/4 of the NE 1/4

A.F.#: 9605240200
REEL 0912 FR 0773

Professional Management of
Land Planning and Development

Subdivision Management Inc.

16031 - 119th Pl. N.E.
BOTHELL, WASHINGTON 98011

488-1111 362-1052
FAX: 488-2162

KITSAP
WILDCAT LAKE TAX SEGREGATIONS
20 ACRE TAX LOT LEGAL DESCRIPTIONS

SECTION 1, TOWNSHIP 24 NORTH, RANGE 1 WEST

1. The E 1/2 of the NW 1/4 of the NW 1/4
2. The W 1/2 of the NW 1/4 of the NW 1/4
3. The W 1/2 of the SW 1/4 of the NW 1/4
4. The E 1/2 of the SW 1/4 of the NW 1/4
5. The N 1/2 of the NE 1/4 of the SW 1/4
6. The S 1/2 of the NE 1/4 of the SW 1/4
7. The N 1/2 of the NW 1/4 of the SW 1/4
8. The S 1/2 of the NW 1/4 of the SW 1/4
9. The N 1/2 of the SW 1/4 of the SW 1/4
10. The S 1/2 of the SW 1/4 of th SW 1/4
11. The N 1/2 of the SE 1/4 of th SW 1/4
12. The S 1/2 of the SE 1/4 of the SW 1/4

SECTION 2, TOWNSHIP 24 NORTH, RANGE 1 WEST

1. The S 1/2 of the SE 1/4 of the SE 1/4

9605240200

REL912PP0773A

SECTION 11, TOWNSHIP 24 NORTH, RANGE 1 WEST

1. The E 1/2 of the NE 1/4 of the NE 1/4
2. The W 1/2 of the NE 1/4 of the NE 1/4
3. The E 1/2 of the SE 1/4 of the NE 1/4
4. The W 1/2 of the SE 1/4 of the NE 1/4
5. The W 1/2 of the NE 1/4 of the SW 1/4
6. The E 1/2 of the NE 1/4 of the SW 1/4
7. The W 1/2 of the NW 1/4 of the SE 1/4
8. The E 1/2 of the NW 1/4 of the SE 1/4
9. The W 1/2 of the NE 1/4 of the SE 1/4
10. The E 1/2 of the NE 1/4 of the SE 1/4
11. The N 1/2 of the SE 1/4 of the SE 1/4
12. The S 1/2 of the SE 1/4 of the SE 1/4
13. The N 1/2 of the SW 1/4 of th SE 1/4
14. The S 1/2 of the SW 1/4 of the SE 1/4
15. The N 1/2 of the SE 1/4 of the SW 1/4
16. The S 1/2 of the SE 1/4 of the SW 1/4

SECTION 12, TOWNSHIP 24 NORTH, RANGE 1 WEST

1. The E 1/2 of the NW 1/4 of the NW 1/4
2. The W 1/2 of the NW 1/4 of the NW 1/4

9605240200

RH912F0773B

KITSAP COUNTY DEPARTMENT OF COMMUNITY DEVELOPMENT
(206) 876-7181 (Wash. 1-800-872-4503) FAX 895-4925 RON PERKEREWICZ, DIRECTOR
614 DIVISION STREET MS-36, PORT ORCHARD, WASHINGTON 98366

NON-CONVERSION NOTICE

March 11, 1993

KITSAP COUNTY
$10.00 CHCK
FILED-BY: DEPARTMENT OF COMMUNITY DEV
MAR 25, 1993, 8:59 AM
KAREN FLYNN, AUDITOR
CLERK: LOGAN

A.F.#: 9303250073
REEL 0707 FR 1649

Port Blakely Tree Farms
11912 Kellog Lake Road
Sultan WA 98294

Re: Forest Practices Application/Notification #N-09-19783
Assessor's Account #012401-2-002-1002, 022401-4-025-1000, & 112401-1-002-1002

Dear Applicant:

We have received a copy of your Forest Practices Application/Notification which states that you have no intention of converting your property to a non-forestry use. It is Kitsap County policy to deny building permits, subdivisions and land-use permits on all land logged under a "non-conversion." This policy is in effect for six years after the approval date on the Forest Practices Application/Notification, and applies to the current owners as well as future purchasers or heirs. This letter is only intended to clarify our position on logging, not to affect your decisions. However, if you have any questions on what Kitsap County requires on "conversion" Forest Practices Applications, please give us a call. You may reach Karanne Gonzalez, the Planner in charge of Forest Practices, at 876-7181.

This notice will be recorded with the Kitsap County Auditor.

Thank you.

Sincerely,

KITSAP COUNTY
RON PERKEREWICZ
DIRECTOR
DEPT. OF COMMUNITY DEVELOPMENT

Ron Perkerewicz
Director

RP:KG:jof

cc: Board of County Commissioners
File
Karanne Gonzalez

ASSRCTR1 8:55 AM

ATS/T0250 CURRENT SUMMARY FOR 012401-2-002-1002 #1103001 03/10/93

PORT BLAKELY MILL CO LANDTRUST
500 UNION ST STE 830
SEATTLE WA 98101

Tax Yr	Land	Bldg, etc.	Total
1993	0	0	23148
1994 (	0)(	0)(	23148)
Situs			0

Stat/Lc: T/6110
Land use: 87000
Acres: 233.77
Map #: Q010-411A

SECTION 01 TOWNSHIP 24 RANGE 01 (MORE DESCRIPTION ON FILE) PAR(1) NW1/4 NW1/4 EXC 60FT FOR RD 'GOV LOT 4' PAR(2) SW1/4 NW1/4 EXC 60FT FOR RD PAR(3) NE1/4 SW1/4 EXC 60FT FOR RD PAR(4) NW1/4 SW1/4 PAR(5) SW1/4 SW1/4 PAR(6) SE1/4 SW1/4 EXC

Date	Price	Tp	Ic	Excise no	Id	Date	Comments:

I, II, III, IV, V
VI, VII, VIII, IX
X, XI, XII

A.F.#: 9303250073
REEL 0707 FR 1650

ASSRCTR1 8:49 AM

ATS/T0250 CURRENT SUMMARY FOR 022401-4-025-1000 #1108877 03/10/93

PORT BLAKELY MILL CO LANDTRUST 500 UNION ST STE 830 SEATTLE WA 98101	Tax Yr	Land	Bldg, etc.	Total
	1993	0	0	2020
	1994 (	0)(	0)(	2020)
		Situs		0

Stat/Lc: T/6110 Land use: 88000 Acres: 21.50 Map #: Q024-411A	SECTION 02 TOWNSHIP 24 RANGE 01 L 13 EX N1/2

Date	Price	Tp	Ic	Excise no	Id	Date	Comments:
0192		Q	QC	9200376			

XIII

A.F.#: 9303250073
REEL 0707 FR 1651

ASSRCTR1 8:48 AM

ATS/T0250 CURRENT SUMMARY FOR W12401-1-002-1002 #1131531 03/10/93

PORT BLAKELY MILL CO LANDTRUST 500 UNION ST STE 830 SEATTLE WA 98101	Tax Yr	Land	Bldg, etc.	Total
	1993	0	0	29803
	1994 (	0)(	0)(	29803)
		Situs		0

Stat/Lc: T/6029
Land use: 87000
Acres: 320.00
Map #: Q110-411G

SECTION 11 TOWNSHIP 24 RANGE 01
E1/2 NE1/4 ALSO E1/2 SW1/4 ALSO SE1/4

Date	Price	Tp	Ic	Excise no	Id	Date	Comments:
0192		Q	QC	9200376	DE02	921215	ANX TO FIRE DIST #12 FOR 94>
					DE02	860826	SFFP ACRE CHANGE FOR 87 & 88

XV, XVI
top

A.F.#: 9303250073
REEL 0707 FR 1652

flag set
original

KITSAP COUNTY DEPARTMENT OF COMMUNITY DEVELOPMENT
(206) 876-7181 FAX 895-4925 RON PERKEREWICZ, DIRECTOR
614 DIVISION STREET MS-36, PORT ORCHARD, WASHINGTON 98366

NON-CONVERSION NOTICE

October 3, 1994

Port Blakely Tree Farms, LTD.
11921 Kellogg Lake Road
Sultan WA 98294

Re: Forest Practices Application/Notification #FP-09-22743
Assessor's Account #112401-1-002-1002

Dear Applicant:

We have received a copy of your Forest Practices Application/Notification which states that you have no intention of converting your property to a non-forestry use. It is Kitsap County policy to deny building permits, subdivisions and land-use permits on all land logged under a "non-conversion." This policy is in effect for six years after the approval date on the Forest Practices Application/Notification, and applies to the current owners as well as future purchasers or heirs. This letter is only intended to clarify our position on logging, not to affect your decisions. However, if you have any questions on what Kitsap County requires on "conversion" Forest Practices Applications, please give us a call. You may reach Karanne Gonzalez, the Planner in charge of Forest Practices, at 876-7181.

This notice will be recorded with the Kitsap County Auditor.

Thank you.

Sincerely,

KITSAP COUNTY
RON PERKEREWICZ
DIRECTOR
DEPT. OF COMMUNITY DEVELOPMENT

Ron Perkerewicz
Director

RP:KG:jmm

cc: Board of County Commissioners
File
Karanne Gonzalez

$8.00 KITSAP COUNTY DCD
FILED-BY: DEPARTMENT OF COMMUNITY DEV
NOV 8, 1994, 1:13 PM
KAREN FLYNN, AUDITOR
CLERK: FREEMAN

A.F.#: 9411080187
REEL 0835 PR 1838

GONZALEZ 7:21 AM

FPA

ATS/T0250 CURRENT SUMMARY FOR 112401-1-002-1002 #1131531 11/04/94

	Tax Yr	Land	Bldg, etc	Total
PORT BLAKELY MILL CO LANDTRUST.	1994	0	0	32188
500 UNION ST STE 830	1995 (	0)(	0)(	34884)
SEATTLE WA 98101		Situs		0

Stat/Lc: T/6119 SECTION 11 TOWNSHIP 24 RANGE 01
Land use: 87000 E1/2 NE1/4 ALSO E1/2 SW1/4 ALSO SE1/4
Acres: 320.00
Map #: Q110-411G.

Date	Price	Tp	Ic	Excise no	Id	Date	Comments:
0192		Q	QC	9200376	DE02	930419	CORR L/C FOR 94>
					DE02	921215	ANX TO FIRE DIST #12 FOR 94>
					DE02	860826	SFFP ACRE CHANGE FOR 87 & 88

XV, XVI

A.F. #: 9411080187
REEL 0835 FR 1839

KITSAP COUNTY DEPARTMENT OF COMMUNITY DEVELOPMENT
(206) 876-7181 FAX 895-4925 RON PERKEREWICZ, DIRECTOR
614 DIVISION STREET MS-36, PORT ORCHARD, WASHINGTON 98366

NON-CONVERSION NOTICE

July 23, 1993

Port Blakely Tree Farms
11921 Kellogg Lake Rd
Sulton, WA 98294

Re: Forest Practices Application/Notification #N-09-20726
Assessor's Account #012401-2-002-1002 & #012401-4-004-1006

Dear Applicant:

We have received a copy of your Forest Practices Application/Notification which states that you have no intention of converting your property to a non-forestry use. It is Kitsap County policy to deny building permits, subdivisions and land-use permits on all land logged under a "non-conversion." This policy is in effect for six years after the approval date on the Forest Practices Application/Notification, and applies to the current owners as well as future purchasers or heirs. This letter is only intended to clarify our position on logging, not to affect your decisions. However, if you have any questions on what Kitsap County requires on "conversion" Forest Practices Applications, please give us a call. You may reach Karanne Gonzalez, the Planner in charge of Forest Practices, at 876-7181.

This notice will be recorded with the Kitsap County Auditor.

Thank you.

Sincerely,

KITSAP COUNTY
RON PERKEREWICZ
DIRECTOR
COMMUNITY DEVELOPMENT

Ron Perkerewicz
Director

RP:KG:jef

cc: Board of County Commissioners
File
Karanne Gonzalez

KITSAP COUNTY
$9.00 DCD
FILED-BY: KITSAP COUNTY
AUG 5, 1993, 4:07 PM
KAREN FLYNN, AUDITOR
CLERK: VENESKY

A.F. #: 9308050242
REEL 0737 FR 2302

ASSRCTR4 2:48 PM

FPA

ATS/C2330 LEGAL DESCRIPTION FOR 012401-2-002-1002 07/16/93

SECTION 01 TOWNSHIP 24 RANGE 1W
1 PAR(1) NW1/4 NW1/4 EXC 60FT FOR RD (GOV LOT 4) PAR(2) SW1/4
2 NW1/4 EXC 60FT FOR RD PAR(3) NE1/4 SW1/4 EXC 60FT FOR RD
3 PAR(4) NW1/4 SW1/4 PAR(5) SW1/4 SW1/4 PAR(6) SE1/4 SW1/4 EXC
4 60FT FOR RD

PRINT TO FILE

A.F.#: 9308050242
REEL 0737 FR 2303

ASSRCTR4 2:48 PM

ATS/C2330	LEGAL DESCRIPTION FOR 012401-4-004-1006	07/16/93

SECTION 01 TOWNSHIP 24 RANGE 1W
1/2 W1/2 NW1/4 NE1/4 SE1/4 CNVYD BY AUD NO. 1169752 TGW & SUBJ
TO ESMT

PRINT TO FILE

A.F.#: 9308050242
REEL 0737 FR 2304

STATUTORY WARRANTY DEED

SAFECO TITLE INSURANCE COMPANY

SAFECO

Filed for Record at Request of

NAME The Port Blakely Mill Company

ADDRESS 830 Logan Building

CITY AND STATE Seattle, Washington 98101

E-20613

THIS SPACE RESERVED FOR RECORDER'S USE

FILED FOR RECORD
REQ. OF LAND TITLE COMPANY
1987 MAY 17 PM 2:24
TED WRIGHT
KITSAP COUNTY AUDITOR
DEPUTY

1169752

THE GRANTOR James H. Robinson Company, Inc., a Washington corporation;

for and in consideration of TEN DOLLARS AND OTHER VALUABLE CONSIDERATION

in hand paid, conveys and warrants to The Port Blakely Mill Company, A Washington Corporation

the following described real estate, situated in the County of Kitsap State of Washington:

The West half of the Northwest quarter of the Northeast quarter of the Southeast quarter, Section 1, Township 24 North, Range 1 West, W.M.;
TOGETHER WITH AND SUBJECT TO an easement for access and utilities over and across the East 60 feet and the South 30 feet of that portion of the North half of the Northeast quarter of the Southeast quarter, said Section 1 lying South of the Seabeck County Road and the North 30 feet of the South half of the Northeast quarter of the Southeast quarter, said Section 1;
GRANTOR herein further grants unto the Grantee, their heirs, and or assigns, an easement for ingress, egress and utilities to and including transport of timber over and across the East 60 feet and the South 30 feet of that portion of the North half of the Northeast quarter of the Southeast quarter, said Section 1 lying South of the Seabeck County Road and the North 30 feet of the South half of the Northeast quarter of the Southeast quarter, said Section 1;
SAID EASEMENT will be appurtenant to and beneficial for the East half of the Southwest quarter, Section 1, Township 24 North, Range 1 West, and will be a non-exclusive easement which can be assigned and granted by The Port Blakely Mill Company and its successors for use of possible development of said East half of the Southwest quarter of Section1, Township 24 North, Range 1 West.
GRANTOR FURTHER reserves to himself, his heirs, and or assigns, an easement for ingress, egress and utilities, over, under, and across, the South 30 feet of that portion of the North half of the Northeast quarter of the Southeast quarter, said Section 1 lying South of the Seabeck County Road and the North 30 feet of the South half of the Northeast quarter of the Southeast quarter, said Section 1;

REEL 113 PG 442

Situate in Kitsap County, Washington.

1169752

As fully set forth on attached sheet

Dated May 16th, 1977

(Individual)

(Individual)

James H. Robinson Co. Inc.

By James H. Robinson
(President)

By
(Secretary)

STATE OF WASHINGTON
COUNTY OF } ss.

On this day personally appeared before me

to me known to be the individual described in and who executed the within and foregoing instrument, and acknowledged that signed the same as free and voluntary act and deed, for the uses and purposes therein mentioned.

GIVEN under my hand and official seal this day of , 19

NO. 3691
COUNTY
EXCISE TAX

Notary Public in and for the State of Washington, residing at

PAID

AMOUNT 149.00
COUNTY TREASURER
BY

1169752

TL-3 R9 3/76

STATE OF WASHINGTON
COUNTY OF } ss.

On this 16th day of MAY, 1977, before me, the undersigned, a Notary Public in and for the State of Washington, duly commissioned and sworn, personally appeared JAMES H. ROBINSON and to me known to be the President and Secretary, respectively, of James H. Robinson Co. Inc. the corporation that executed the foregoing instrument, and acknowledged the said instrument to be the free and voluntary act and deed of said corporation, for the uses and purposes therein mentioned, and on oath stated that authorized to execute the said instrument and that the seal affixed is the corporate seal of said corporation.

Witness my hand and official seal hereto affixed the day and year first above written.

Notary Public in and for the State of Washington, residing at Bremerton

REEL 113 FR 443

Also sp agrees to extend present outlet pipe 9 ft beyond bank and to maintain sd pipe in position

Part of lot 1, beg 566 ft E of the SW cor of lot 1, th N 150 ft th E 100 ft th S 150 ft th W 100 ft to the place of beg, ex 20 ft tf, all in sec 21 tp 26 NR 2 E WM The location of this pipe being more particularly desed as baap approx 60 ft E of the NW cor of the above desed tt th running SEly for a distance of 300 ft ml to a pt wh is 100 ft E of the SW cor of the above d'esed tt

Clara S McGlenn

kow Feb 26 1940 by Clara S McGlenn bf Lawrence C Tompkins np wn res at Suquamish (NS Apr 10 1943)

Right of Way D Nov 19 1941 — 350173

Oct 6 1925 $1 benefits and ovc — 257/472

In the Matter of Co Rd Known as the #232

John Olson, a bachelor of kow

to Co of Kit

Fp do g b s & c unto sp the fdl sitd in kow to-wit:

A strip of ld 20 ft wide, being 20 ft on the S side of the center ln of sd rd as surveyed over and alg the N ln of the NW¼ of the SE¼ of the NW¼ of sec 30 tp 25 NR 2 E WM

To have and to hold the same, unto sp for the purpose of a public rd forever

John Olson

kow Oct 6 1925 by John Olson, a bachelor bf S M Fell Dep co aud (aud sl of Kit Co, Wn)

Esmt Nov 19 1941 — 350174

Dec 12 1939 — 257/473

Port Blakely Mill Co, a Wash corp

to Kitsap County, a Municipal Corp of the St of Wn

Fp cy and grant to sp the right, privilege and authority to perform the work necessary to construct, alter, improve and maintain an open ditch beg near the NE cor of the NW¼ of the NW¼ Sec 1 tp 24 NR 1 W WM, th SWly to a pt near the W¼ cor of sd sec 1, all being over the W½ of the NW¼, Sec 1 tp 24 NR 1 W WM

Sp agrees to construct sd ditch in a good and workmanlike manner. Fp do accept the above benefits in full settlement all claims for damages if any or damages that may arise to abutting ppty in full pmt of the rights so conveyed

IWW this instrument has been executed the day and yr first above written

Port Blakely Mill Co
By James G Eddy, Vice Pres
By R G Wright, Sec

(corp sl)

King co wn Dec 12 1939 by James G Eddy & R G Wright, Vice Pres and Sec, resp of sd corp of bf K F Regensdorf np wn res at s (NS Mar 16 1941)

Right of Way D Nov 19 1941 — 350175

Jan 30 1940 $- benefits and ovc — 257/474

Rd Known as Vinland Rd Change in Co. Rd. #299

Victor - and Merri Heino of kow

to Co of Kit

Fp do g b s & c unto sp the fdl sitd in kow, to-wit:

A strip of ld 60 ft wide being 30 ft on each side of the center ln of sd rd as surveyed over and across the flg desed tt:

NOTICE: IF THE DOCUMENT IN THIS FRAME IS LESS CLEAR THAN THIS NOTICE IT IS DUE TO THE QUALITY OF THE DOCUMENT.

MAY 9 1968

PERMANENT EASEMENT EXCHANGE

930464

THIS AGREEMENT, made as of the 3RD day of May, 1968, by and between THE PORT BLAKELY MILL COMPANY, a Washington corporation, 6100 Arcade Building, Seattle, Washington, herein designated as "Port Blakely" and H. C. SCHLEHUBER and CORA B. SCHLEHUBER, his wife, Route 1, Box 1452, Bremerton, Washington, herein designated as "Schlehubers", in consideration of the premises and of the reciprocal grants herein made, the parties hereto agree and grant as follows:

1. Port Blakely hereby grants to the Schlehubers the perpetual, non-exclusive right, license and permission to use and maintain the existing road upon, over and across the SW¼ of the SW¼ of Section 1, Township 24 North, Range 1 West, W.M., and the NW¼ of the NW¼ of Section 12, Township 24 North, Range 1 West, W.M., said easement to be 20 feet in width, and located approximately as shown colored in green on the attached Exhibit "A".

2. The Schlehubers hereby grant to Port Blakely the perpetual, non-exclusive right, license and permission to use and maintain the existing roads upon, over and across the N½ of the SE¼ of the SE¼ of Section 2, Township 24 North, Range 1 West, W.M., lying South of existing County Road, and the E½ of the S½ of the NE¼ of the SE¼ lying East of existing County Road. Said easement to be 20 feet in width and located approximately as shown colored in red on the attached Exhibit "A".

3. Each party exercising rights granted hereunder shall maintain such portions of the said road system so used in good condition for passenger car travel, and at the completion of each such period of use leave such portions of the road system so used in such condition.

4. In the event that both parties hereto shall use the same portions of the said road system at the same time, then as to such portions jointly used, each using party shall do its pro-rata share of the maintenance work or contribute its pro-rata share of the cost incurred by the other party in maintaining such jointly used portions based on the ratio, the volume of products hauled by each using party bears to the total volume of products hauled by all parties over such jointly used portions of road.

5-22-68

NOTICE: IF THE DOCUMENT IN THIS FRAME IS LESS CLEAR THAN THIS NOTICE IT IS DUE TO THE QUALITY OF THE DOCUMENT.

5. The rights herein granted shall extend to each party and to such of its heirs, executors, administrators and assigns as may be designated for purposes connected with tree farm management.

6. Each party reserves the right to use its lands and roads thereon for any purpose not inconsistent herewith.

7. Each party reserves the right to restrict, temporarily, the use of the road when hazardous fire conditions exist or when use during adverse weather would damage the road, provided such restrictions shall apply equally to all road users.

8. Each party shall observe the terms and conditions of this agreement, all laws and regulations, Federal and State, including but not limited to those relating to the prevention, suppression and control of fire, and all valid orders of Federal and State officials pertaining thereto, and take every reasonable precaution to prevent fire arising on or adjacent to said lands and road.

9. Neither party has made any representation as to the present or future conditions of its property or the character of the traffic on said road, and each road user in connection with the exercise of any rights hereunder, assumes all risk of damage to its property or injury to its person.

10. When exercising rights hereunder, each party shall pay for all damage to the other's property resulting directly or indirectly from the negligent act or omissions of the party exercising such rights, and shall reimburse the other party for all costs reasonably incurred by the latter for fighting fire, resulting directly or indirectly, from the acts or omissions of the party exercising such rights hereunder, whether negligent or otherwise. Further, each party shall indemnify and hold harmless the other against all claims or liabilities asserted by third persons, resulting directly or indirectly from the indemnifying party's acts or omissions hereunder, whether negligent or otherwise.

NOTICE: IF THE DOCUMENT IN THIS FRAME IS LESS CLEAR THAN THIS NOTICE IT IS DUE TO THE QUALITY OF THE DOCUMENT.

IN WITNESS WHEREOF, this Easement Exchange Agreement is executed in duplicate as of the day and year first above written.

THE PORT BLAKELY MILL COMPANY

By _____
President

Attest: _____
Assistant Secretary

H. C. SCHLEHUBER

_____

CORA B. SCHLEHUBER

_____

STATE OF WASHINGTON)
) ss
COUNTY OF KING)

On this 3rd day of May, 1968, before me personally appeared GARRETT EDDY and BARRY N. SHEPPARD, to me known to be the President and the Assistant Secretary respectively, of THE PORT BLAKELY MILL COMPANY, the corporation that executed the within and foregoing instrument, and acknowledged said instrument to be the free and voluntary act and deed of said corporation, for the uses and purposes therein mentioned, and on oath stated that they were authorized to execute said instrument and that the seal affixed is the corporate seal of said corporation.

IN WITNESS WHEREOF, I have hereunto set my hand and affixed my official seal the day and year first written above.

_____
Notary Public in and for the State of Washington, residing at _____

STATE OF WASHINGTON)
) ss
COUNTY OF KITSAP)

On this 14th day of May, 1968, before me, the undersigned, a Notary Public in and for the State of Washington, duly commissioned and sworn, personally appeared H. C. SCHLEHUBER and CORA B. SCHLEHUBER, to me known to be the individuals described in and who executed the within and foregoing instrument, and acknowledged to me that they signed the same as their free and voluntary act and deed, for the uses and purposes therein mentioned.

GIVEN under my hand and official seal this 14th day of May, 1968.

_____
Notary Public in and for the State of Washington, residing at _____

NOTICE: IF THE DOCUMENT IN THIS FRAME IS LESS CLEAR THAN THIS NOTICE IT IS DUE TO THE QUALITY OF THE DOCUMENT.

PORT BLAKELY MILL CO.
6100 ARCADE SQUARE SEATTLE 1, WASH.

SEC. 6-1, 2, 11, +12 TWP. 24N R. 1W COUNTY KITSAP WASH.

SCALE: 1 Inch = 1320 Feet or 20 Chains
8 Inches = 10560 Feet or 60 Chains

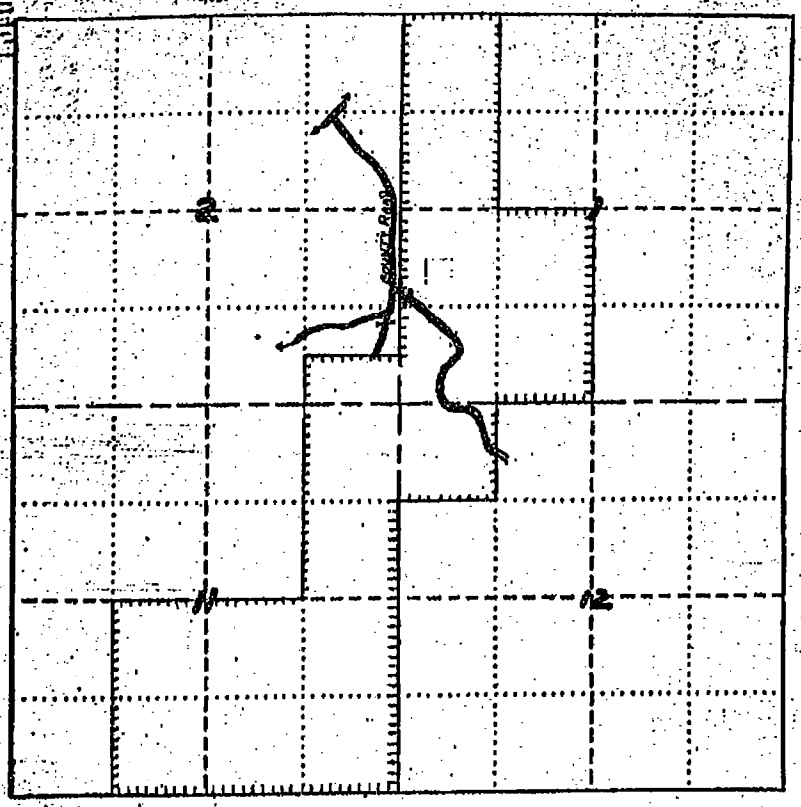

Exhibit "A"

Filed for Record May 22 1968 at 10:35 AM
Request of Port Blakely Mill Co.
MARGARET McPHERSON Kitsap Co. Auditor

5-22-68

NOTICE: IF THE DOCUMENT IN THIS FRAME IS LESS CLEAR THAN THIS NOTICE IT IS DUE TO THE QUALITY OF THE DOCUMENT.

6/3

Filed for Record at the Request of
DAVIS, WRIGHT, TODD, RIESE & JONES

EXCISE TAX EXEMPT
DEC 20 1985
KITSAP COUNTY
TREASURER

AFTER RECORDING MAIL TO:

C. James Judson
Davis, Wright, Todd, Riese & Jones
4200 Seattle-First National Bank Bldg.
Seattle, WA 98154

FILED FOR RECORD
REQ. OF
TICOR TITLE INSURANCE
1985 DEC 20 PM 3:47
SHERRIL HUFF
KITSAP COUNTY AUDITOR
DEPUTY

8512200152

Jwila

ASSIGNMENT OF EASEMENT

The undersigned, THE PORT BLAKELY MILL COMPANY, a Washington corporation, for valuable consideration, the receipt of which is hereby acknowledged, does hereby assign, transfer, set over, bargain, sell and quit claim unto THE PORT BLAKELY MILL COMPANY LAND TRUST, all right, title and interest in and to an Easement over, across and through the real property described on attached Exhibit A, situated in the County of Kitsap, State of Washington.

IN WITNESS WHEREOF, said corporation has caused this instrument to be executed by its proper officer this 17 day of December, 1985.

THE PORT BLAKELY MILL COMPANY

By _____
James Eddy Warjone
Its President

STATE OF WASHINGTON)
) ss.
COUNTY OF KING)

On this 17 day of December, 1985, before me, a Notary Public in and for the State of Washington, personally appeared JAMES EDDY WARJONE, to me known to be the person who signed as President of The Port Blakely Mill Company, the corporation that executed the within and foregoing instrument, and acknowledged said instrument to be the free and voluntary act and deed of said corporation, for the uses and purposes therein mentioned, and on oath stated that he was authorized to execute said instrument and that the seal affixed thereto, if any, is the corporate seal of said corporation.

IN WITNESS WHEREOF, I have hereunto set my hand and official seal the day and year first above written.

John M. Daley
Notary Public in and for the State of Washington, residing at SEATTLE

JOHN M. DALEY
NOTARY PUBLIC
STATE OF WASHINGTON
COMMISSION EXPIRES
10-07

REEL 362 PG 399

8512200152

EXHIBIT A for Assignment of Easement - Kitsap County

1. EASEMENT - ACROSS A PORTION OF SECTION 2, TOWNSHIP 24N, RANGE 1W, W.M.

GRANTORS: L.C. & BERNICE BIRGE

RECORDED: APRIL 14, 1959, VOL. 689, PAGE 143 - 145

2. EASEMENT - ACROSS A PORTION OF THE W1/2NW1/4 OF SECTION 19, TOWNSHIP 25N, RANGE 1E, W.M.

GRANTORS: IRENE & EDWARD BOGACHUS

RECORDED: DECEMBER 6, 1978, #7812060156, REEL 159, PR 1177 - 1180

3. EASEMENT - ACROSS A PORTION OF THE S1/2 OF GOVERNMENT LOT 1, SECTION 2, TOWNSHIP 24N, RANGE 1W, W.M.

GRANTORS: HARRY C. & CORA B. SCHLEHUBER

RECORDED: APRIL 14, 1959, VOL. 689, PAGE 146 - 148

4. EASEMENT - ACROSS A PORTION OF THE N1/2SE1/4SE1/4 AND THE E1/2S1/2NE1/4SE1/4 OF SECTION 2, TOWNSHIP 24N, RANGE 1W, W.M.

GRANTORS: H.C. & CORA B. SCHLEHUBER

RECORDED: MAY 22, 1968, #930464, VOL. 923, PAGE 171 - 174

5. RIGHT-OF-WAY EASEMENT - ACROSS A PORTION OF SECTION 32, TOWNSHIP 25N, RANGE 1E, W.M.

GRANTORS: JOSEPHINE A. MERRITT, HENRY A. AND NETTIE AFDEN

RECORDED: MARCH 4, 1955, #612476, VOL. 606, PAGE 46 - 49

6. EASEMENT - ACROSS A PORTION OF THE SW1/4SW1/4 OF SECTION 8; SE1/4SE1/4 OF SECTION 7, BOTH IN TOWNSHIP 24N, RANGE 1E, W.M.

GRANTORS: GUDMUND AND CARRIE ANDERSON

RECORDED: JUNE 21, 1941; #339306, VOL 288, PAGE 302 - 303

7. EASEMENT - ACROSS A PORTION OF THE NE1/4SW1/4, S1/2SW1/4 OF SECTION 12; N1/2NW1/4 OF SECTION 13, E1/2NE1/4 OF SECTION 14, ALL IN TOWNSHIP 24N, RANGE 1W, W.M.

GRANTORS: STATE OF WASHINGTON, DEPARTMENT OF NATURAL RESOURCES

RECORDED: APRIL 29, 1983, #8304290110, REEL 275, PR 1763-1767

8512200152

LAND TITLE COMPANY
has placed this document of record as a customer courtesy and assumes no liability for the accuracy or validity of its contents

Filed for Record at the request of: PORT BLAKELY TREE FARMS (LP)

KITSAP COUNTY
$5.00 LTC
FILED-BY: LAND TITLE COMPANY
JAN 17, 1992, 3:51 PM
KAREN FLYNN, AUDITOR
CLERK: CHIPPS

AFTER RECORDING RETURN TO :
Port Blakely Tree Farms (LP)
500 Union Street, Suite 830
Seattle, WA 98101

Attn: Land Records

E-W

A.F. #: 9201170230
REEL 0625 FR 2509

ASSIGNMENT OF EASEMENT

The undersigned, THE PORT BLAKELY MILL COMPANY LAND TRUST; JAMES EDDY WARJONE, A Trustee under the Trust Agreement of the Port Blakely Mill Company Land Trust dated December 12, 1985; and THE PORT BLAKELY MILL COMPANY, a Washington corporation, for valuable consideration, the receipt of which is hereby acknowledged, does hereby assign, transfer, set over, bargain, sell and quit claim unto PORT BLAKELY TREE FARMS (LIMITED PARTNERSHIP), all right, title and interest in and to an Easement over, across and through the real property described on attached Exhibit A, situated in the county of KITSAP, State of Washington.

IN WITNESS WHEREOF, said corporation has caused this instrument to be executed by its proper officer the 10th day of January, 1992.

THE PORT BLAKELY MILL COMPANY

BY: James Eddy Warjone
Its President

EXCISE TAX EXEMPT

JAN 17 1992

KITSAP COUNTY
TREASURER

STATE OF WASHINGTON)
) ss.
COUNTY OF King)

ON THIS 10th day of January, 1992, before me, a Notary Public in and for the State of Washington, personally appeared JAMES EDDY WARJONE, to me known to be the person who signed as President of The Port Blakely Mill Company, the Corporation that executed the within and foregoing instrument, and acknowledged said instrument to be the free and voluntary act and deed of said corporation for the uses and purposes therein mentioned, and on oath stated that he was authorized to execute said instrument and that the seal affixed thereto, if any, is the corporate seal of said corporation.

IN WITNESS WHEREOF, I have hereunto set my hand and official seal the day and year first above written.

Roberta M. Chilcutt
Notary Public in and for the State of Washington, residing at Seattle

My commission expires: 01-03-93

ROBERTA M. CHILCUTT
COMMISSION EXPIRES
NOTARY PUBLIC
JAN. 3, 1993
STATE OF WASHINGTON

EXHIBIT A for Assignment of Easement - Kitsap County

1. EASEMENT - ACROSS A PORTION OF SECTION 2, TOWNSHIP 24N, RANGE 1W, W.M.

GRANTORS: L.C. & BERNICE BIRGE

RECORDED: APRIL 14, 1959, VOL. 589, PAGE 143 - 145

2. EASEMENT - ACROSS A PORTION OF THE W1/2NW1/4 OF SECTION 13, TOWNSHIP 25N, RANGE 1E, W.M.

GRANTORS: IRENE & EDWARD BOGACHUS

RECORDED: DECEMBER 6, 1978, #7812060155, REEL 159, FR 1177 - 1180

REEL #: 0625 FR 2510 9201170230

3. EASEMENT - ACROSS A PORTION OF THE S1/2 OF GOVERNMENT LOT 1, SECTION 2, TOWNSHIP 24N, RANGE 1W, W.M.

GRANTORS: HARRY C. & CORA B. SCHLEHUBER

RECORDED: APRIL 14, 1959, VOL. 589, PAGE 146 - 148

4. EASEMENT - ACROSS A PORTION OF THE N1/2SE1/4SE1/4 AND THE E1/2S1/2NE1/4SE1/4 OF SECTION 2, TOWNSHIP 24N, RANGE 1W, W.M.

GRANTORS: H.C. & CORA B. SCHLEHUBER

RECORDED: MAY 22, 1968, #930464, VOL. 923, PAGE 171 - 174

5. RIGHT-OF-WAY EASEMENT - ACROSS A PORTION OF SECTION 32, TOWNSHIP 25N, RANGE 1E, W.M.

GRANTORS: JOSEPHINE A. MERRITT, HENRY A. AND NETTIE AFDEM

RECORDED: MARCH 4, 1955, #612478, VOL. 606, PAGE 46 - 49

6. EASEMENT - ACROSS A PORTION OF THE SW1/4SW1/4 OF SECTION 8; SE1/4SE1/4 OF SECTION 7, BOTH IN TOWNSHIP 24N, RANGE 1E, W.M.

GRANTORS: GUDMUND AND CARRIE ANDERSON

RECORDED: JUNE 21, 1941; #339306, VOL 288, PAGE 302 - 303

7. EASEMENT - ACROSS A PORTION OF THE NE1/4SW1/4, S1/2SW1/4 OF SECTION 12; N1/2NW1/4 OF SECTION 13, E1/2NE1/4 OF SECTION 14, ALL IN TOWNSHIP 24N, RANGE 1W, W.M.

GRANTORS: STATE OF WASHINGTON, DEPARTMENT OF NATURAL RESOURCES

RECORDED: APRIL 29, 1983, #8304290110, REEL 275, FR 1763-1767

1092409

NOTICE OF APPROVAL
OF
- DESIGNATED FOREST LAND -

TO: The Port Blakely Mill Co.
(Land owner's name)

830 Logan Building
(Address)

Seattle, Washington 98101

You are hereby notified that the following land has been approved for designation as forest land:

ACCT. #022401-4-025-1000

Lot 13 EX N 1/2

No. 1-75 21.5 Acres

Section 2 Township 24 N Range 1W ~~(East)~~ (West)

In accordance with provision of RCW 84.33.140 . . . . "a copy of the 'Notice of Approval' together with the legal description or assessor's tax lot number for such land shall, at the expense of the applicant, be filed by the assessor in the same manner as deeds are recorded, and such land shall be graded and valued pursuant to RCW 84.33.110 and 84.33.120 . . . ."

Date of Approval: February (Month) 3 (Day) 1975 (Year)

(Assessor) F. C. Rutherford

Kitsap
(County)

Make in duplicate. File original and have auditor return original to land owner. A copy shall be retained by the assessor.

PTF No. 156
5/73

Filed for Record Feb 13 1975 at 10 [illegible] M
Request of [illegible]
TED WRIGHT, Kitsap County Auditor

REEL 66FR 959

Bert Cole - Olympia 98504
FILED FOR RECORD
REQ. OF Dept of Natural Resources
1978 OCT 18 PM 3:54
TED WRIGHT
KITSAP COUNTY AUDITOR
DEPUTY

7810180161

AGREEMENT FOR & GRANT OF EASEMENT

THIS AGREEMENT, made as of the 2nd day of October, 19 78, by and between THE PORT BLAKELY MILL COMPANY, a Washington corporation, herein called "Grantor" and the State of Washington, acting by and through the Department of Natural Resources, herein called "Grantee".

W I T N E S S E T H

Grantor, for and in consideration of road betterment work, more specifically listed below in Paragraph #2, and in consideration of the covenants of the Grantee as hereinafter set forth, hereby grants and conveys to the Grantee, its assignees and permittees, the non-exclusive right and permission to use, improve and maintain the existing road plus the road described in Paragraph 2b, over and across the:

Portions of the Northeast 1/4 Southeast 1/4 of Section 2; portions of West 1/2 Southwest 1/4 of Section 1; portions of Northwest 1/4 Northwest 1/4 of Section 12; portions of East 1/2 Northeast 1/4 and portions of East 3/4 South 1/2 of Section 11; all in Township 24 North, Range 1 West, Kitsap County, State of Washington, located approximately as shown in red on the attached Exhibit "A".

1. The purpose of the easement is to permit Grantee, its assignees and permittees, to manage, protect and haul forest products from Grantee's lands located in the following:

The Southwest 1/4 and South 1/2 Northwest 1/4 of Section 12; North 1/2 of Section 14; North 1/2 Northwest 1/4 of Section 13; and, Northeast 1/4 Southeast 1/4 of Section 14; all in Township 24 North, Range 1 West, Kitsap County, Washington, as portrayed on the attached Exhibit "A".

The easement as herein granted shall be for the benefit only of the properties of Grantee as described in this Paragraph #1. The easement as herein granted shall be perpetual, provided, that in the event Grantee should attempt to expand the burden on Grantor's lands by utilizing the easement herein described for the benefit of lands other than those of Grantee as herein described, this easement and all of the rights of the Grantee hereunder, shall immediately cease and determine. Provided, further, that the easement herein granted, to the extent that it relates to or benefits that property known as the Northeast 1/4 of the Southeast 1/4 of Section 14, Township 24 North, Range 1 West, Kitsap County, Washington, shall, in any event, cease and determine as of December 31, 1983. This agreement in its entirety, shall be null and void, if road construction and road improvement, including culvert, is not completed by August 31, 1979.

2. Grantee, before hauling any forest products from Grantee's lands over the easement hereinabove described (except right of way logs), shall complete the following road betterment work:

a. At Point "A" on attached Exhibit "A", Grantee shall construct a railroad iron gate, in accordance with Grantor's tree farm standards. Said gate shall be kept locked at all times except when in actual use. Each party hereto shall provide and maintain its own lock, in tandem, upon said gate.
b. Between Point "A and Point "B", Grantee shall clear and construct road and properly disperse all slash in accordance with State of Washington's standards, and width of the new road and location thereof shall be approved in advance by the Grantor.
c. At Point "C", Grantee shall install a 15" x 24' culvert in accordance with the State of Washington's standards.
d. At Point "D", Grantee shall install an 87" x 63" x 46' arch culvert with proper fill and with intake and outlet in accordance with the State of Washington's standards.
e. At Point "E", Grantee shall reconstruct spur junction to main road so as to enable traffic to proceed safely in either an easterly or westerly direction.
f. At Point "F", Grantee shall install a 36" x 50' culvert in accordance with State of Washington's standards.

REEL 155 FR 1072

EXCISE TAX EXEMPT

7810180161

OCT 18 1978

BILLIE EDER
KITSAP COUNTY TREASURER

All portions of the new or existing road on Grantor's lands may be improved as mutually agreed upon by the Grantor and Grantee; however, all portions of said road shall be constructed and maintained so as to meet acceptable safety standards for the forest industry in the State of Washington.

3. Grantee, its assignees and/or permittees shall give Grantor at least fifteen (15) days written notice prior to the commencement of use for the hauling of forest products across Grantor's lands as hereinabove described, and shall give to the Grantor the approximate dates when such hauling will begin, the approximate forest volumes to be hauled, and shall notify Grantor upon completion of said hauling.

4. Insofar as the Grantee and/or its Permittees may be authorized to do so from time to time under the laws of the State of Washington, the Grantee and its Permittees will protect, save and hold harmless the Grantor from all claims, costs, damages or expense arising out of the negligence of the Grantee or its Permittees. In the case of negligence of both Grantor and Grantee (including its Permittees), any damages allowed shall be levied in proportion to the percentage of negligence attributable to each party.

The Grantee shall require each of its Permittees to deliver to Grantor a certificate from an insurer qualified to do business in Washington, certifying that there is in force and there will remain in force during the term of said Permittee's use of the roads the insurer's policy of liability insurance in the form and to the limits hereinafter stipulated and that if any such policy is to expire or is to be canceled or modified, the insurer will give Grantor written notice of such expiration or cancellation on a day certain that shall not be less than ten (10) days following Grantor's receipt of such notice. The insurance shall be in the form of logger's personal injury and property damage coverage or its equivalent insuring said Permittees against all liability arising out of its operations, including the use of vehicles. Grantor need not be named as an insured in any such policy. The minimum limits of such insurance shall be:

For log haulers, One Hundred Thousand Dollars ($100,000) for injury to one person, Three Hundred Thousand Dollars ($300,000) for any one occurrence, and One Hundred Thousand Dollars ($100,000) property damage for any one occurrence, and

For fern cutters, bough cutters, shake cutters, or other miscellaneous users operating pickup trucks, light trucks, (under one (1) ton) or passenger cars for the purpose of transporting miscellaneous forest products, Twenty-Five Thousand Dollars ($25,000) for injury to one person, Fifty Thousand Dollars ($50,000) for any one occurance; or such other limits as the parties may agree upon in writing from time to time.

5. Grantor reserves the right at all times and for any purpose, for itself, its employees, contractors, assignees or permittees, to go upon, cross, recross, maintain, reconstruct and use any road described herein and the right of way thereof, and Grantee, its assignees and/or permittees, shall so conduct their operations so as to not interfere with the use of said roads by the Grantor, its employees, contractors, assignees or permittees.

6. With respect to Grantee's use of the roads shown in red on Exhibit "A", Grantee agrees to conduct any operations thereon in connection with which Grantee exercises any rights granted hereunder, in full compliance with all applicable laws, rules, and regulations of both the Federal Government and State of Washington, including, but not limited to those relating to forestry and conservation practices and the prevention, suppression and control of fire, and all valid regulations and orders of both Federal and State officials and their duly appointed or designated representatives. Grantee itself, or its assignees and permittees, further agrees:

a. Upon discovery of fire in the vicinity of said roads, to immediately notify Grantor and the nearest official forest officer in charge of forest fire control.

7810180161

REEL155FR1073

7. The Grantee herein agrees to maintain said road in proportion to the use made thereof by Grantee, its assignees and/or permittees, so that by the combined maintenance of Grantor, its employees, contractors, assignees and permittees, and Grantee, its assignees, and/or permittees, in proportion to their respective uses, the road shall be maintained in a condition as good as or better than at the date hereof, and at the date upon which the betterments described in Paragraph #2 hereof are first completed. "Condition as good" shall, as a minimum, mean suitable for passenger car travel.

8. Grantee agrees:

a. To take all reasonable precautions to prevent unauthorized persons from using any of the described roads and/or from entering upon the lands of Grantor or of third persons through the easement herein described; (shall include construction of gates);

b. Not to obstruct said road nor load with logs or other forest products alongside the described roads nor load any trucks thereon without Grantor's permission in writing first had and obtained;

c. To strictly observe and faithfully comply with all speed limits and traffic regulations as may from time to time be promulgated by Grantor;

d. Not to permit anyone, except those authorized in writing by the Grantee, to use or go upon the described road, and in particular, Grantee shall not give written or verbal permission to members of the general public nor otherwise engaged upon Grantee's business to use said road at any time, for any reason; and

e. To keep and maintain all automotive or other equipment used by Grantee on the easement herein described in good and safe operating condition.

9. Grantee shall neither cut, damage nor destroy any of the Grantor's timber without Grantor's permission in writing being first had and obtained. The cutting, damaging or destroying of any such timber shall be considered willful trespass and Grantee, its assignees and permittees shall be liable to Grantor therefor in a sum equal to three (3) times the damage sustained by Grantor on account of the cutting, damaging or destroying of any such timber.

IN WITNESS WHEREOF, this Agreement For A Grant of Easement is executed in duplicate as of the day and year first above written.

STATE OF WASHINGTON
Department of Natural Resources

BY _____
BERT L. COLE
Commissioner of Public Lands

Affix Seal of Commissioner of Public Lands

THE PORT BLAKELY MILL COMPANY

By _____
GARRETT EDDY
President

Attest _____
BARRY N. SHEPPARD
Assistant Secretary

Affix Seal of The Port Blakely Mill Company

Easement No. 1504
App. No. 39699

REEL155PR1074

7810180161

STATE OF WASHINGTON)
) ss
COUNTY OF KING)

On this 2nd day of October, 1978, before me personally appeared Garrett Eddy and Barry N. Sheppard, to me known to be the President and Assistant Secretary, respectively, of The Port Blakely Mill Company, the corporation that executed the within and foregoing instrument and acknowledged said instrument to be the free and voluntary act and deed of said corporation, for the uses and purposes therein mentioned, and on oath stated that they were authorized to execute said instrument and that the seal affixed is the corporate seal of said corporation.

IN WITNESS WHEREOF, I have hereunto set my hand and affixed by official seal the day and year first above written.

Notary Public in and for the State of Washington, residing at Seattle.

STATE OF WASHINGTON)
) ss
COUNTY OF THURSTON)

On this day of , 19 , before me personally appeared BERT L. COLE to me known to be the Commissioner of Public Lands, and ex officio administrator of the Department of Natural Resources of the State of Washington, the Department that executed the within and foregoing instrument on behalf of the State of Washington, and acknowledged said instrument to be the free and voluntary act and deed of the State of Washington for the uses and purposes therein mentioned, and on oath stated that he was authorized to execute said instrument and that the seal affixed is the official seal of the Commissioner of Public Lands for the State of Washington.

IN WITNESS WHEREOF, I have hereunto set my hand and seal the day and year set forth above.

Notary Public in and for the State of Washington, residing at Olympia.

7810130161

REEL155FR1075

STATE OF WASHINGTON)
) ss
COUNTY OF [illegible])

[illegible] day of October, 19[illegible], before me personally appeared [illegible] to have signature authorization delegated to him to sig[illegible] Commissioner of Public Lands, and ex officio administrator of [illegible] Resources of the State of Washington, the Department [illegible] that ex[illegible] foregoing instrument on behalf of the State of Washington and ack[illegible]rument to be the free and voluntary act and deed of the State of [illegible] uses and purposes therein mentioned, and on oath stated that he [illegible] execute said instrument and that the seal affixed is the official [illegible]ency of Public Lands for the State of Washington.

IN [illegible] have hereunto set my hand and seal the day and year set forth above.

Notary Public in and for the State of Washington, residing at Olympia.

REEL 155 PG 1076

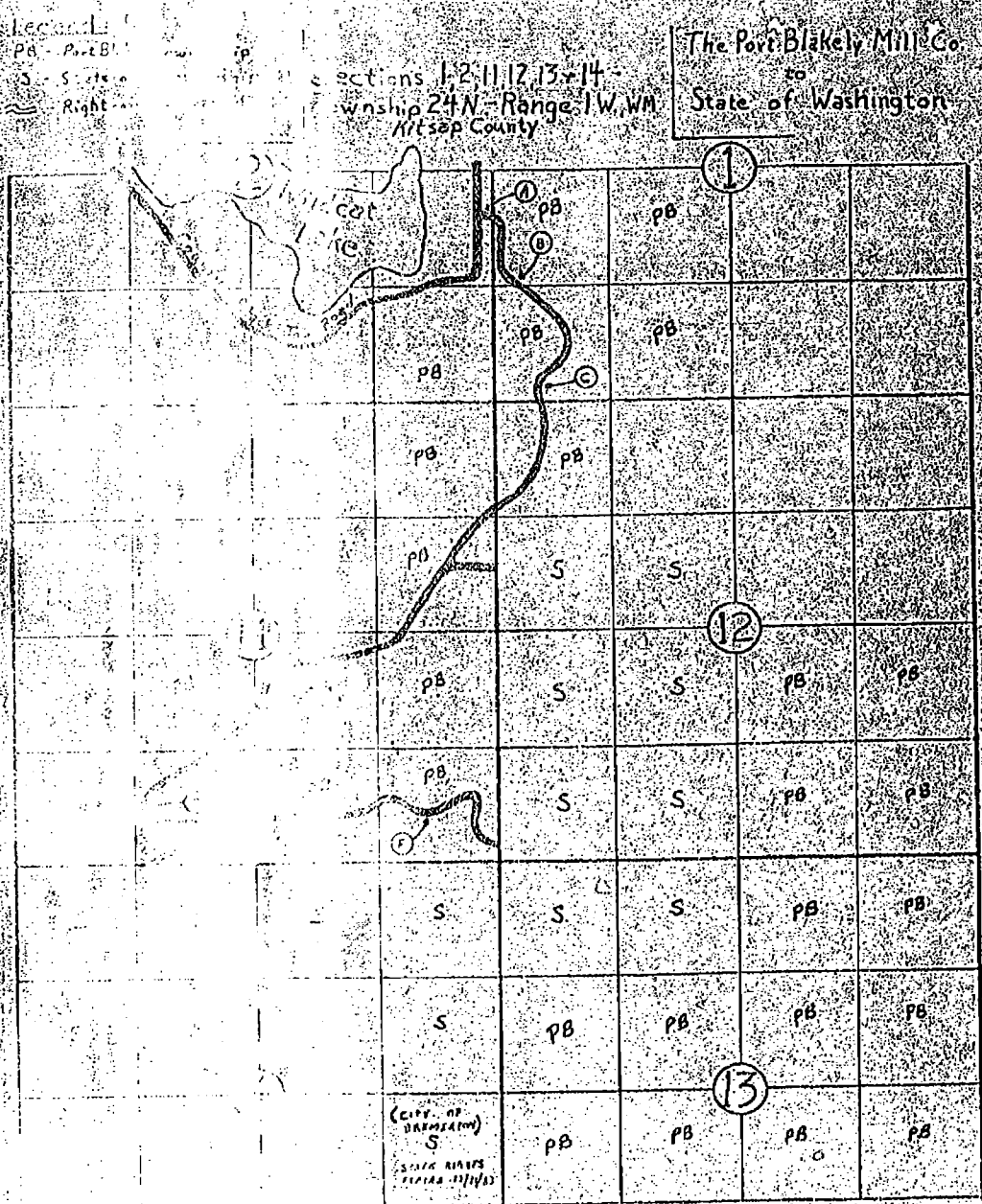

Exhibit "A"

7310180161

REEL155FR1077

Dept. of Natural Resources
Gray Battle
Olympia 98504

EASEMENT SUPPLEMENT

8303160098

THIS SUPPLEMENTAL AGREEMENT, made and entered into this 3rd day of March, 1983, by and between THE PORT BLAKELY MILL COMPANY, a Washington corporation, herein called "Port Blakely," and STATE OF WASHINGTON, acting by and through the Department of Natural Resources, herein called "State," WITNESSETH:

On the 2nd day of October, 1978, Port Blakely, granted an easement referred to herein as the Original Easement and Agreement, to the State, said easement and agreement being recorded in the records of Kitsap County, Washington, on October 18, 1978, in Reel 155 of Deeds, frames 1072 - 1077 under Auditor's File No. 7810180161. Said Original Easement and Agreement is hereby supplemented as follows:

I

A. Port Blakely for and in consideration of a similar grant, hereby grants and conveys to State, its successors and assigns, a permanent easement upon, over, and along rights of way sixty (60) feet in width, over and across the S1/2SE1/4 of Section 11, Township 24 North, Range 1 West, W.M., in Kitsap County, Washington, being thirty (30) feet on each side of the centerline of a road or roads located approximately as shown in red on the attached "Exhibit A."

Subject as to said lands to all matters of public record.

B. Provided, however, thirty (30) days prior to any reconstruction, or development, the State shall submit to Port Blakely, for written approval, a complete and detailed plan of operation for the development of the right of way. The State's operations specified hereinabove shall be conducted in accordance with the provisions of the approved Plan of Operation in force at the time of the commencement of said operations and the State shall provide for the examination of the right of way with Port Blakely's representative, before any construction, reconstruction, or development is commenced.

Except as herein supplemented all of the terms, conditions and reservations of the Original Easement and Agreement shall remain in full force and effect.

IN WITNESS WHEREOF, the parties hereto have executed this instrument, in duplicate, to become effective as of the day and year first above written.

EXCISE TAX EXEMPT
MAR 16 1983
BILLIE EDER
KITSAP COUNTY TREASURER

THE PORT BLAKELY MILL COMPANY

By [signature] President
Title

Attest _____
Title

Affix Seal of Corporation

STATE OF WASHINGTON
DEPARTMENT OF NATURAL RESOURCES

[signature]
BRIAN J. BOYLE
Commissioner of Public Lands

Affix Seal of Commissioner of Public Lands

Easement No. 1504 Supplement
033052

PROOF FILE: TN
8303160098

FILED FOR RECORD
REQ. OF State of Washington
1983 MAR 16 PM 1:33
CHERRIL HUFF
KITSAP COUNTY AUDITOR
DEPUTY

272 273

STATE OF WASHINGTON)
) ss
County of KING)

On this 25TH day of FEBRUARY, 19 83, before me personally appeared JAMES EDDY WARSTONE and, to me known to be the PRESIDENT and, respectively, of THE PORT BLAKELY MILL CO., the corporation that executed the within and foregoing instrument, and acknowledged said instrument to be the free and voluntary act and deed of said corporation, for the uses and purposes therein mentioned, and on oath stated that they were authorized to execute said instrument and that the seal affixed is the corporate seal of said corporation.

IN WITNESS WHEREOF, I have hereunto set my hand and affixed my official seal the day and year first above written.

John H. Dalton

Notary Public in and for the State of WASHINGTON, residing at SEATTLE.

STATE OF WASHINGTON)
) ss
COUNTY OF THURSTON)

On this 3rd day of March, 19 83, before me personally appeared BRIAN J. BOYLE, to me known to be the Commissioner of Public Lands, and ex officio administrator of the Department of Natural Resources of the State of Washington, the Department that executed the within and foregoing instrument on behalf of the State of Washington, and acknowledged said instrument to be the free and voluntary act and deed of the State of Washington for the uses and purposes therein mentioned, and on oath stated that he was authorized to execute said instrument and that the seal affixed is the official seal of the Commissioner of Public Lands for the State of Washington.

IN WITNESS WHEREOF, I have hereunto set my hand and seal the day and year set forth above.

Edith Johnson

Notary Public in and for the State of Washington, residing at Olympia.

8303160098

egend:
3 - Port Blakely ownership
, - State of WA. ownership
= - Right-of-way granted

Sections 1, 2, 11, 12, 13 + 14 -
Township 24 N. - Range 1 W., WM
Kitsap County

The Port Blakely Mill Co.
to
State of Washington

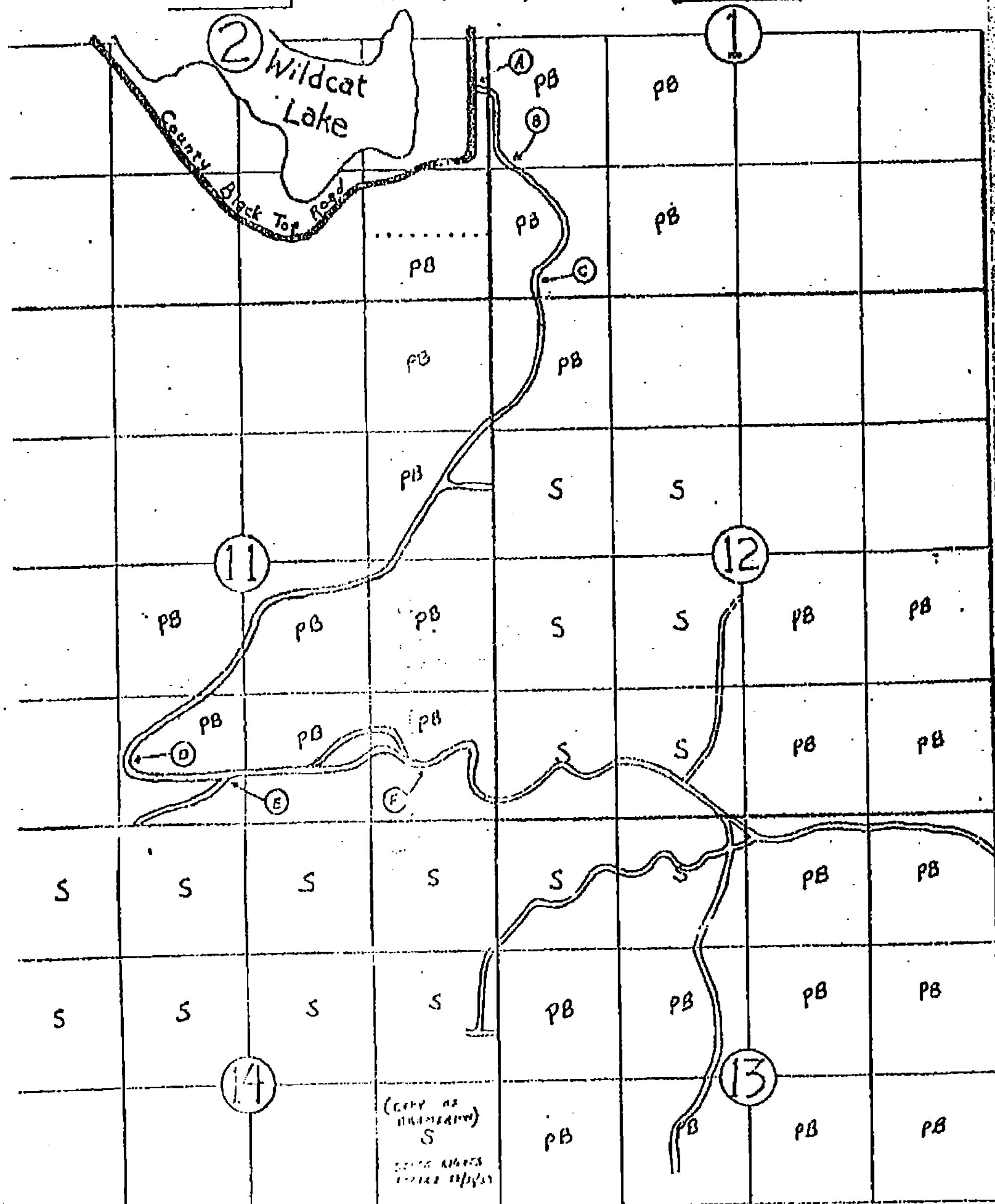

Scale: 1" = 1320' / 4" = 1 mile
8303160098

Exhibit "A"

AII272 275

830 Logan Bldg
Seattle, Wa 98101

FILED FOR RECORD
REQ. OF Port Blakely Mill Company
1983 APR 29 AM 10: 10
SHERRIL HUFF
KITSAP COUNTY AUDITOR
DEPUTY

8304290110

EASEMENT

THIS AGREEMENT, made and entered into this 31st day of March, 19 83, by and between THE PORT BLAKELY MILL COMPANY, a Washington corporation, herein called "Port Blakely," and STATE OF WASHINGTON, acting by and through the Department of Natural Resources, herein called "State," WITNESSETH:

I

The State, for and in consideration of a similar grant, hereby grants and conveys to Port Blakely, its successors and assigns, a permanent easement upon, over, and along rights of way sixty (60) feet in width over and across the NE1/4SW1/4, S1/2SW1/4 of Section 12, N1/2NW1/4 of Section 13, E1/2NE1/4 of Section 14, all in Township 24 North, Range 1 West, W.M., in Kitsap County, Washington, being thirty (30) feet on each side of the centerline of a road or roads located approximately as shown in green for existing road and yellow for new construction on the attached "Exhibit A."

Subject as to said lands to all matters of public record.

II

The parties hereto hereby agree that the rights hereinabove granted shall be subject to the following terms and conditions:

1. This easement is conveyed for the purposes of construction, reconstruction, use and maintenance of a road or roads for the purpose of hauling forest products and other valuable materials from lands now owned or hereafter acquired by Port Blakely, and to provide access to said lands for land management and administrative activities.

   Provided, however, thirty (30) days prior to any construction, reconstruction, or development, Port Blakely shall submit to the Area Manager at Enumclaw, Washington, for written approval, a complete and detailed plan of operation for the development of the right of way. Port Blakely's operations specified hereinabove shall be conducted in accordance with the provisions of the State approved Plan of Operation in force at the time of the commencement of said operations and Port Blakely shall provide for the examination of the right of way with the State's Area Manager, before any construction, reconstruction, or development is commenced.

2. The State reserves for itself, its successors and assigns, the right at all times for any purpose, to cross and recross at any place on grade or otherwise, and to use said rights of way in a manner that will not unreasonably interfere with the rights granted to Port Blakely herein.

3. The State may grant to third parties, upon such terms as it chooses, any or all of the rights reserved by it herein; provided, that use by such party shall be subject to the terms and conditions of this agreement and shall not unreasonably interfere with the rights granted to Port Blakely herein.

4. The cost of road maintenance and resurfacing shall be allocated on the basis of respective uses of said roads. When any party uses a road, that party shall perform or cause to be performed, or contribute or cause to be contributed, that share of maintenance and resurfacing occasioned by such use as hereinafter provided. During periods when a road is being used solely by one party, such party shall maintain that portion of said road so used to the standards existing at the time use is commenced. During periods when more than one party is using the same road, or any portion thereof, the parties hereto shall meet and establish necessary maintenance provisions. Such provisions shall include, but shall not be limited to:

   (a) The appointment of a maintainer, which may be one of the parties hereto or any third party, who will perform or cause to be performed at a reasonable and agreed upon rate the maintenance and resurfacing of the road or the portion thereof being used; and

8304290110

275 1763

(b) A method of payment by which each party using said road or a portion thereof, shall pay its pro rata share of the cost incurred by said maintainer in maintaining or resurfacing said road or portion thereof.

For purposes of this agreement, maintenance is defined as the work normally necessary to preserve and keep the roadway, road structure and road facilities as nearly as possible in their present condition or as hereafter improved.

5. Each party using any portion of a road shall repair, or cause to be repaired, at its sole cost and expense, that damage to said road occasioned by it which is in excess of that which it would cause through normal and prudent usage of said road. Should inordinate damage to a road occur which is not caused by an authorized user of said road, the parties hereto shall meet to agree upon the cost of replacement, the party to undertake the replacement, and the shares of replacement cost to be borne by each user of said road.

6. Unless the parties hereto agree in writing to share the cost of improvements in advance of such improvements being made, such improvements shall be solely for the account of the improver.

7. The State reserves to itself all timber now on or hereafter growing within the rights of way on its said lands.

8. Port Blakely may permit its respective agents, contractors, licensees, lessees, purchasers of timber or other valuable materials, and their agents, hereinafter, individually referred to as "Permittee" and collectively referred to as "Permittees," to exercise the rights granted to it herein: Provided, that when Port Blakely or one of its Permittees plans to use any portion of said roads for the purpose of hauling timber or other valuable materials, such party shall notify the State at least fifteen (15) days prior to the commencement of use of said rights, advising of the portion of road to be used, the approximate dates when such use will begin and end, and of the approximate volumes of forest products or valuable materials to be hauled and forthwith upon the completion of such use notify the State thereof.

9. Port Blakely shall require each of its Permittees, before using any of said roads for commercial purposes, to:

(a) Obtain and during the term of such use, maintain a policy of liability insurance in a form generally acceptable in the trade and customary in the area of said rights of way, insuring said Permittee against liability arising out of its operations, including use of vehicles.

Minimum amounts of insurance shall be:

(1) For log haulers, and other miscellaneous users operating heavy trucks (over one (1) ton), Two Hundred Fifty Thousand Dollars ($250,000.00) for injury to one person, Five Hundred Thousand Dollars ($500,000.00) for any one occurrence, and Two Hundred Fifty Thousand Dollars ($250,000.00) property damage for any one occurrence;

(2) For fern cutters, bough cutters, shake cutters, or other miscellaneous users operating pickup trucks, light trucks (under one (1) ton) or passenger cars for the purpose of transporting miscellaneous forest products, One Hundred Thousand Dollars ($100,000.00) for injury to one person, Three Hundred Thousand Dollars ($300,000.00) for any one occurrence, and One Hundred Thousand Dollars ($100,000.00) property damage for any one occurrence; or

(3) Such other limits as the parties hereto may agree upon in writing from time to time.

(b) Deliver to the State a certificate from the insurer of said Permittee certifying that coverage is not less than the above named amounts is in force and that, in the event of cancellation or modification of such coverage, the insurer will give the State ten (10) days' written notice prior to any cancellation or modification.

10. All obligations under this agreement which involve the expenditure of funds by the State shall be subject to the availability of such appropriated funds.

8304290110

2275 1764

IN WITNESS WHEREOF, the parties hereto have executed this instrument, in duplicate, to become effective as of the day and year first above written.

THE PORT BLAKELY MILL COMPANY

By [signature] President
Title

Attest _____
Title

Affix Seal of Corporation

STATE OF WASHINGTON
DEPARTMENT OF NATURAL RESOURCES

[signature]
BRIAN J. BOYLE
Commissioner of Public Lands

Affix Seal of Commissioner
of Public Lands

App. No. E1504
033055
[illegible] RW

STATE OF WASHINGTON)
) ss
County of KING)

On this 20th day of JANUARY, 19 83, before me personally appeared JAMES EDDY WARJONE and _____, to me known to be the PRESIDENT and _____, respectively, of THE PORT BLAKELY MILL CO., the corporation that executed the within and foregoing instrument, and acknowledged said instrument to be the free and voluntary act and deed of said corporation, for the uses and purposes therein mentioned, and on oath stated that they were authorized to execute said instrument and that the seal affixed is the corporate seal of said corporation.

IN WITNESS WHEREOF, I have hereunto set my hand and affixed my official seal the day and year first above written.

[signature] John H. Daley
Notary Public in and for the State of WASHINGTON, residing at SEATTLE.

8304290110

EXCISE TAX EXEMPT

[illegible] 29, 1983 [illegible] 275 1765

BILLIE EDER
KITSAP COUNTY TREASURER

[illegible]
2/25/83

STATE OF WASHINGTON)
) ss
COUNTY OF THURSTON)

On this 21 day of March, 19 83, before me personally appeared BRIAN J. BOYLE, to me known to be the Commissioner of Public Lands, and ex officio administrator of the Department of Natural Resources of the State of Washington, the Department that executed the within and foregoing instrument on behalf of the State of Washington, and acknowledged said instrument to be the free and voluntary act and deed of the State of Washington for the uses and purposes therein mentioned, and on oath stated that he was authorized to execute said instrument and that the seal affixed is the official seal of the Commissioner of Public Lands for the State of Washington.

IN WITNESS WHEREOF, I have hereunto set my hand and seal the day and year set forth above.

Edith J. Thomas
Notary Public in and for the State of Washington, residing at Olympia.

8304290110

2759 1766

egend:
B - Port Blakely ownership
. - State of WA. ownership
= - Right-of-way granted

Sections 1,2,11,12,13 + 14 -
Township 24N - Range 1W, WM
Kitsap County

State of Washington
~~Port Blakely Mill Co.~~
~~to~~ to
~~State of Washington~~
THE PORT BLAKELY
MILL CO

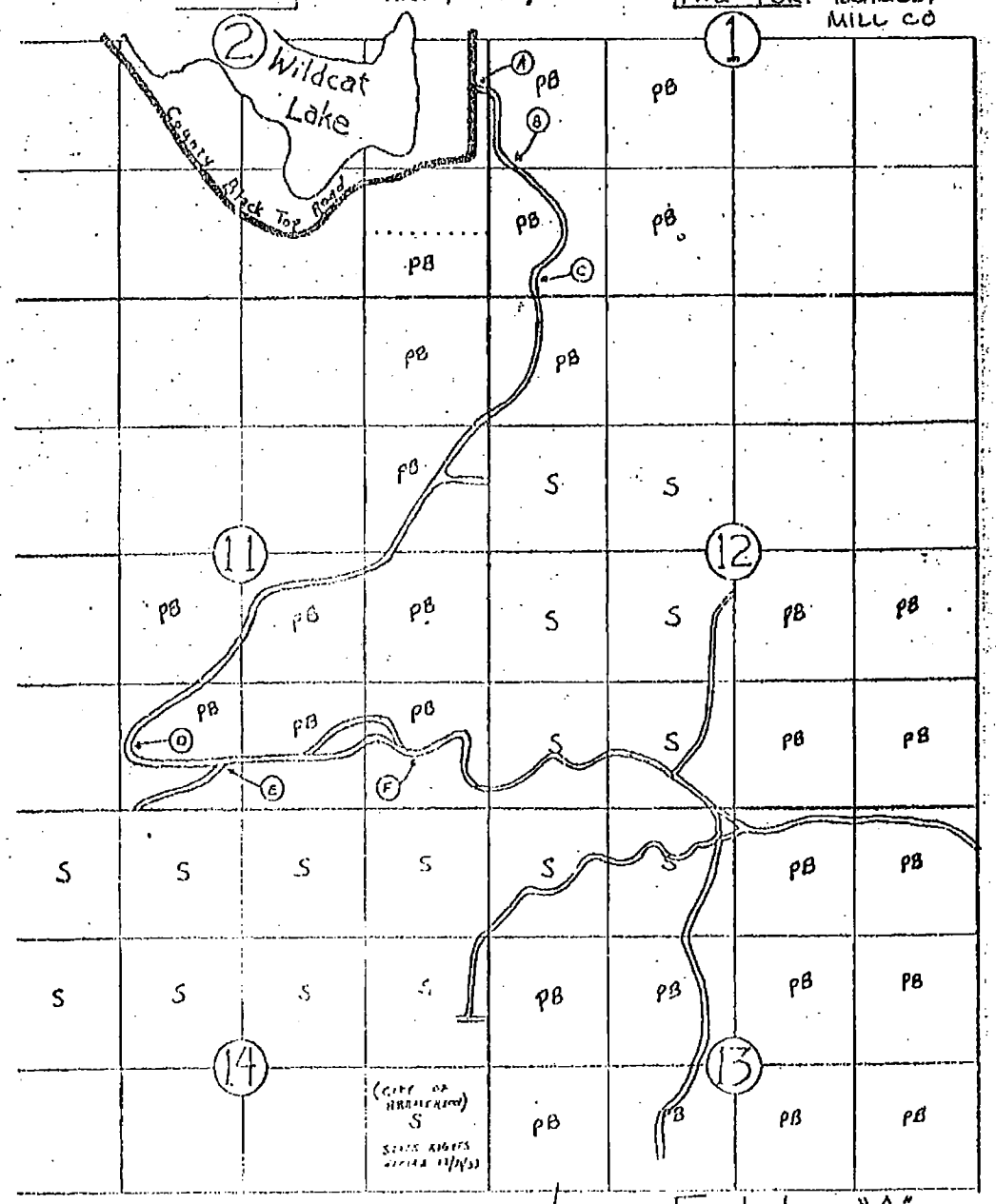

Scale: 1" = 1320' / 4" = 1 mile

Exhibit "A"

8304290110

275 1767

When Recorded Return to:

3114322
Page: 1 of 2
08/31/1998 09:21A
Kitsap Co, WA
WASHINGTON STATE OF NOTICE $9.00

APPROVED
KITSAP COUNTY
7/8/98

NOTICE OF MORATORIUM ON NON-FORESTRY USE OF LAND

GRANTOR: Port Blakely Tree Farms
(Name of Forest Land Owner)

GRANTEE: Kitsap County
(Name of County or City in Which Land Subject to the Forest Practices Application/Notification is Located) PG 1 OF 3

LEGAL DESCRIPTION: *(Include lot, block, plat, section, quarter/quarter section, township and range)* PG 3 OF 3

E½ SW¼ Sec 1 - 24N - 1W

ASSESSOR'S PROPERTY TAX PARCEL OR ACCOUNT NUMBERS:
012401-3-001-1001, 012401-3-002-1000, 012401-3-007-1005, 012401-3-008-1004

(1) I certify that I am the forest land owner, as that term is defined in RCW 76.09.020 and WAC 222-16-010, and that I am familiar with the requirements of the Forest Practices Act, RCW 76.09 and the forest practices rules, WAC Title 222. I am specifically familiar with RCW 76.09.060(3) and its effects. 2405192

(2) By this statement I declare that the land subject to this forest practices application/notification no. 2405192, will not be converted to an active use incompatible with timber growing within six years after approval of the forest practices permitted in the forest practices application/notification.

Form QQ-41

(3) I understand that applications/notifications are subject to the reforestation requirement as described in RCW 76.09 and Title 222 WAC, the forest practices rules. I also understand that the reforestation requirements shall not apply only if the land is, in fact, converted unless applicable alternatives or limitations are provided in forest practices rules issued under RCW 76.09.070. I further understand that it is the obligation of the forest land owner or the owner of perpetual rights to cut timber owned separately from the land to ensure that such reforestation takes place. I understand that the obligation to reforest shall become the obligation of the new owner if the land or perpetual timber rights are sold or otherwise transferred.

(4) I understand that if I have declared that the land subject to this forest practices application/notification will not be converted to an active use incompatible with timber growing, that the land shall be subject to a six-year moratorium which will preclude current and/or successor forest land owners from obtaining development permits while the moratorium is in place. The moratorium shall begin on the date of the forest practices application/notification. I understand that this means that the county, city, town and/or regional governmental entities shall deny any or all applications for permits or approvals, including but not limited to building permits and subdivision approvals, relating to nonforestry uses of the land subject to the application/notification. The local governmental entity may lift the six-year moratorium if it so chooses through a process which shall include public notification, and procedures for appeals and public hearings.

(5) I understand that the six-year moratorium shall be imposed for applications/notifications which include a Conversion Option Harvest Plan approved by the local governmental entity if the forest practices are not conducted in compliance with the approved forest practices permit.

(6) I understand that information regarding the forest practices application/notification referred to in this Notice may be found at the Washington State Department of Natural Resources, S. Puget Region Office, Enumclaw, WA.

(7) I certify and declare under penalty of perjury under the laws of the state of Washington that the foregoing is true and correct.

Signed this 9th day of July (month), 1998, at Pt. Orchard (city), WA. (state)

pg 2 of 3

PATF

Forest Land Owner (Signature)

LANCE CHRISTENSEN

Forest Land Owner (Print Name)

WASHINGTON STATE OF NOTICE $9.00

3114322
Page: 2 of 2
08/31/1998 09:21A
Kitsap Co, WA

ORIG.

KITSAP COUNTY DEPARTMENT OF COMMUNITY DEVELOPMENT
614 DIVISION STREET MS-36, PORT ORCHARD, WASHINGTON 98366 RON PERKEREWICZ, DIRECTOR
(360)876-7181 FAX (360)895-4926

NON-CONVERSION NOTICE

November 22, 1995

Port Blakely Tree Farms LP
PO Box 117
McCleary WA 98557

Re: Forest Practices Application/Notification FPA #2401641
Assessor's Account #022401-4-025-1000; 112401-1-002-1002

Dear Landowner:

We have received a copy of your Forest Practices Application/Notification which states that you have no intention of converting your property to a non-forestry use. It is Kitsap County policy to deny building permits, subdivisions and land-use permits on all land logged under a "non-conversion." This policy is in effect for six years after the approval date on the Forest Practices Application/Notification, and applies to the current owners as well as future purchasers or heirs. This letter is only intended to clarify our position on logging, not to affect your decisions. However, if you have any questions on what Kitsap County requires on "conversion" Forest Practices Applications, please give us a call. You may reach Karanne Gonzalez, the Planner in charge of Forest Practices, at 876-7181.

This notice will be recorded with the Kitsap County Auditor.

Thank you.

Sincerely,

KITSAP COUNTY
RON PERKEREWICZ
DIRECTOR
DEPT. OF COMMUNITY DEVELOPMENT

Ron Perkerewicz
Director

RP:KG:sc

cc: Board of County Commissioners
File
Karanne Gonzalez

KITSAP COUNTY
$9.00 DCD
FILED-BY: DEPT OF COMMUNITY DEV.
JAN 9, 1996, 9:52 AM
KAREN FLYNN, AUDITOR
CLERK: FREEMAN

A.F.#: 9601090024
REEL 0892 FR 1996

KSHADBOL 10:47 AM

FPA

ATS/C2530 LEGAL DESCRIPTION FOR 112401-1-002-1002 01/04/96

SECTION 11 TOWNSHIP 24 RANGE 1W

1 E1/2 NE1/4 ALSO E1/2 SW1/4 ALSO SE1/4

PRINT TO FILE _____

A.F.#: 9601090024
REEL 0892 FR 1997

KSHADBOL 10:47 AM

FPA

ATS/C2330 LEGAL DESCRIPTION FOR 022401-4-025-1000 01/04/96

SECTION 02 TOWNSHIP 24 RANGE 1W

1 L 13 EX N1/2

PRINT TO FILE _____

A.F. #: 9601090024
REEL 0892 FR 1998

ORIG.

KITSAP COUNTY DEPARTMENT OF COMMUNITY DEVELOPMENT
614 DIVISION STREET MS-36, PORT ORCHARD, WASHINGTON 98366 RON PERKEREWICZ, DIRECTOR
(360)876-7181 FAX (360)895-4925

NON-CONVERSION NOTICE

February 28, 1995

KITSAP COUNTY
$9.00 DCO
FILED-BY: DEPT OF COMMUNITY DEV
MAY 26, 1995, 9:04 AM
KAREN FLYNN, AUDITOR
CLERK: BEVANS

A.F.#: 9505260034
REEL 0861 FR 1654

Port Blakely Tree Farms
11921 Kellogg Lake Road
Sultan WA 98294

Re: Forest Practices Application/Notification #N-09-19783R
Assessor's Account #022401-4-025-1000 & #112401-1-002-1002

Dear Applicant:

We have received a copy of your Forest Practices Application/Notification which states that you have no intention of converting your property to a non-forestry use. It is Kitsap County policy to deny building permits, subdivisions and land-use permits on all land logged under a "non-conversion." This policy is in effect for six years after the approval date on the Forest Practices Application/Notification, and applies to the current owners as well as future purchasers or heirs. This letter is only intended to clarify our position on logging, not to affect your decisions. However, if you have any questions on what Kitsap County requires on "conversion" Forest Practices Applications, please give us a call. You may reach Karanne Gonzalez, the Planner in charge of Forest Practices, at 876-7181.

This notice will be recorded with the Kitsap County Auditor.

Thank you.

Sincerely,
RON PERKEREWICZ
DIRECTOR

KITSAP COUNTY DEPT. OF COMMUNITY DEVELOPMENT

Ron Perkerewicz
Director

RP:KG:jef

cc: Board of County Commissioners
File
Karanne Gonzalez

JVIDINHA 11:10 AM

FPA

ATS/T0250 CURRENT SUMMARY FOR 022401-4-025-1000 #1108877 05/18/95

	Tax Yr	Land	Bldg, etc	Total
PORT BLAKELY MILL CO LANDTRUST.	1995	0	0	2362
500 UNION ST STE 830	1996 (	0)(	0)(	2362)
SEATTLE WA 98101	Situs			0

Stat/Lc: T/6110 SECTION 02 TOWNSHIP 24 RANGE 01
Land use: 88000 L 13 EX N1/2
Acres: 21.50
Map #: Q024-411A

Date	Price	Tp	Ic	Excise no	Id	Date	Comments:
0192		Q	QC	9200376			

A.F. #: 9505260034
REEL 0861 FR 1655

JVIDINHA 11:10 AM

FPA

ATS/T0250 CURRENT SUMMARY FOR 112401-1-002-1002 #1131531 05/18/95

	Tax Yr	Land	Bldg, etc.	Total
PORT BLAKELY MILL CO LANDTRUST.	1995	0	0	34884
500 UNION ST STE 830	1996	(0)(	0)(	34884)
SEATTLE WA 98101	Situs			

Stat/Lc: T/6116 SECTION 11 TOWNSHIP 24 RANGE 01
Land use: 87000 E1/2 NE1/4 ALSO E1/2 SW1/4 ALSO SE1/4
Acres: 320.00
Map #: Q110-411G

Date	Price	Tp	Ic	Excise no.	Id	Date	Comments:
0192		Q	QC	9200376	DE02	930419	CORR L/C FOR 94>
					DE02	921215	ANX TO FIRE DIST #12 FOR 94>
					DE02	860826	SFPP ACRE CHANGE FOR 87 & 88

A.F.#: 9505260034
REEL 0861 FR 1656

Record at the request of:
Kitsap County
Facilities, Parks and Recreation
614 Division Street, MS 1
Port Orchard, WA 98366

PARKS & RECREATION 200703300433
Deed Rec Fee: $ 35.00
03/30/2007 04:10 PM
Karen Flynn, Kitsap Co Auditor
Page: 1 of 4

EXCISE TAX EXEMPT MAR 30 2007

Section 1 TS 24N Range 1W
QV 8 see additional page
assessors property tax parcel
012401-2-033-1005
see attached pg. 4

DEED OF RIGHT TO USE LAND FOR
CONSERVATION PURPOSES

The Grantor, **Kitsap County** for and in consideration of monies coming in whole or in part from the Washington Wildlife and Recreation Program of the State of Washington Interagency Committee for Outdoor Recreation and in fulfillment of terms of the Project Agreement identified below, conveys and grants to the **State of Washington (Grantee)** individually and as the representative of all the people of the State, the right to use the real property described below forever for conservation purposes.

Those purposes are described in the Project Agreement entered into between the Grantor and the State of Washington through the Interagency Committee for Outdoor Recreation entitled, Central Kitsap Greenway (Port Blakely Tree Farm), Project Number 04-1457A. The application and supporting materials are on file with the Grantor and the State in connection with the Project Agreement.

The Grantor will not make or permit to be made any use of the real property described in this deed, or any part of it, which is inconsistent with the right to use for conservation purposes herein granted unless the State, through the Interagency Committee for Outdoor Recreation or its successors, consents to the inconsistent use,which consent shall be granted only upon conditions which will ensure that other conservation land of at least equal fair market value at the time of change of use and of as nearly as feasible equivalent qualities, characteristics and location for conservation purposes for which state assistance was originally granted will be substituted in the manner provided in RCW 79A.25.100 for marine recreation land, whether or not the real property covered by this deed is marine recreation land. RCW 79A.25.100 reads as follows:

"Marine recreation land with respect to which money has been expended under RCW 43.99.080 (recodified as RCW 79A.25.080) shall not, without the approval of the committee, be converted to uses other than those for which such expenditure was originally approved. The committee shall only approve any such conversion upon conditions which will assure the substitution of other marine recreation land of at least equal fair market value at the time of conversion and of as nearly as feasible equivalent usefulness and location."

The real property covered by this deed is described as follows:

CENTRAL KITSAP GREENWAY (PORT BLAKELY TREE FARM):
PARCEL A: The West Half of the Northwest Quarter; the Southwest Quarter; all in Section 1, Township 24 North, Range 1 West, W.M., in Kitsap County, Washington;

Except from all the above any portion thereof lying within the boundaries of any existing county road.

PARCEL B: That portion of the Southeast Quarter of Section 2, Township 24 North, Range 1 West, W.M., in Kitsap County; Washington, described as follows:

Beginning at the Northeast corner of Government Lot 8 (being also the East Quarter corner of said Section);
Thence South along the East line of said Section a distance of 400 feet;
Thence West to the East line of the existing 60-foot wide county road commonly known as Northwest Wildcat Lake Road;
Thence Northerly along the East line of said road to the North line of Government Lot 8;
Thence East along said line to the point of beginning.

Also, the South Half of the Southeast Quarter of the Southeast Quarter of Section 2, Township 24 North, Range 1 West, W.M.;
Except that portion thereof lying within the boundaries of any existing county road.

PARCEL C:. The Northeast Quarter of the Northeast Quarter of Section 11, Township 24 North, Range 1 West, W.M., in Kitsap County, Washington;
Except from all the above any portion thereof lying within the boundaries of any existing county road.

PARCEL D: The Northwest Quarter of the Northwest Quarter of Section 12, Township 24 North, Range 1 West, W.M., in Kitsap County, Washington;
Except any portion thereof lying within the boundaries of any existing county road.

This deed shall in no way modify or extinguish the functions of the Grantor under the Project Agreement, including the Grantor's functions to operate and maintain the land as set out in the Project Agreement.

Dated this 26th day of March, 2007

By: _____

Title: Chair of Board of Commissioners

PARKS & RECREATION 200703300433
Deed Rec Fee: $ 35.00
03/30/2007 04:10 PM
Karen Flynn, Kitsap Co Auditor

ATTEST:

STATE OF WASHINGTON)

COUNTY OF KITSAP)

PARKS & RECREATION 200703300433
Deed Rec Fee: $ 35.00
03/30/2007 04:10 PM
Karen Flynn, Kitsap Co Auditor
Page: 3 of 4

THIS IS TO CERTIFY that on this 26th day of March 2007, before me the undersigned Notary Public in and for the 'State of Washington, duly commissioned and sworn, personally appeared

Chris Endresen to me. This individual is known to be the Chair of the Board of Co. Commissioners of the Board of County Commissioners that executed the foregoing deed and acknowledged to me that they signed and sealed the same as the free and voluntary act and deed of said _____ and on oath stated that they were authorized to execute said instrument and that the seal affixed is the seal of said _____ WITNESS my hand and official seal the day and year in this certificate first above written.

Becky A. Froelich Becky A. Froelich
Notary Public in and for the State of Washington, residing in Kitsap County. My commission expires 10/7/2010.

BECKY A. FROELICH NOTARY PUBLIC 10-7-10 STATE OF WASHINGTON

L/C 6110

KITSAP TRACT #1:

012401-2-033-1005	012401-2-034-1004	012401-2-035-1003	012401-2-036-1002
012401-3-001-1001	012401-3-002-1000	012401-3-003-1009	012401-3-004-1008
012401-3-005-1007	012401-3-006-1006	012401-3-007-1005	012401-3-008-1004
022401-4-025-1000	112401-1-016-1006	112401-1-017-1005	112401-1-018-1004
112401-1-019-1003	112401-3-027-1009	112401-3-028-1008	112401-4-001-1007
112401-4-002-1006	112401-4-003-1005	112401-4-004-1004	112401-4-005-1003
112401-4-006-1002	112401-4-007-1001	112401-4-008-1000	112401-3-029-1007
112401-3-030-1004	122401-2-007-1004	122401-2-008-1003	022401-4-002-1007

200404190409
Page: 2 of 8
04/19/2004 04:07P
FIRST AMERICAN TITLE INS DEED $26.00 Kitsap Co, WA

PARKS & RECREATION 200703300433
Deed Rep Fee: $ 35.00
03/30/2007 04:10 PM
Karen Flynn, Kitsap Co Auditor
Page: 4 of 4

200404190410
Page 1 of 7
04/19/2004 04:07P
FIRST AMERICAN TITLE INS NOTICE $25.00 Kitsap Co, WA

AFTER RECORDING MAIL TO:

Name DNR – South Puget Area-Enumclaw

Address 950 Fireman Ave N

City/State Enumclaw, WA 98022

Document Title(s): (or transactions contained therein)
1. **Notice of Continuing Forest Land Obligations**
2.
3.
4.

Reference Number(s) of Documents assigned or released:

☐ Additional numbers on page ___ of document

First American Title Insurance Company

70823 (7)

(this space for title company use only)

Grantor(s): (Last name first, then first name and initials)
1. **Port Blakely Tree Farms (Limited Partnership)**
2.
3.
4.
5. ☐ Additional names on page __ of document

Grantee(s): (Last name first, then first name and initials)
1. **Kitsap County**
2.
3.
4.
5. ☐ Additional names on page __ of document

Abbreviated Legal Description as follows: (i.e. lot/block/plat or section/township/range/quarter/quarter)
Ptns Sec 1,2,11,12 Twp 24N Rge1W NW SW
☐ Complete legal description is on page __ of document

Assessor's Property Tax Parcel/Account Number(s): 012401-2-033-1005 (SEE ATTACHED)

NOTE: *The auditor/recorder will rely on the information on the form. The staff will not read the document to verify the accuracy or completeness of the indexing information provided herein.*

RECORDPA

KITSAP TRACT #1:

012401-2-033-1005	012401-2-034-1004	012401-2-035-1003	012401-2-036-1002
012401-3-001-1001	012401-3-002-1000	012401-3-003-1009	012401-3-004-1008
012401-3-005-1007	012401-3-006-1006	012401-3-007-1005	012401-3-008-1004
022401-4-025-1000	112401-1-016-1006	112401-1-017-1005	112401-1-018-1004
112401-1-019-1003	112401-3-027-1009	112401-3-028-1008	112401-4-001-1007
112401-4-002-1006	112401-4-003-1005	112401-4-004-1004	112401-4-005-1003
112401-4-006-1002	112401-4-007-1001	112401-4-008-1000	112401-3-029-1007
112401-3-030-1004	122401-2-007-1004	122401-2-008-1003	022401-4-002-1007

SOUTH PUGET AREA – ENUMCLAW
950 FIREMAN AVE N
ENUMCLAW, WA 98022
360 825 1631

EXCISE TAX EXEMPT APR 19 2004

CONTINUING FORESTLAND OBLIGATIONS

Washington State Department Of Natural Resources
Notice of Continuing Forest Land Obligation

Sellers and Buyers of land and perpetual timber rights have certain rights and responsibilities when The land or perpetual timber rights are sold or transferred. Where the land is subject to certain continuing forestland obligations including without limitation reforestation, Road Maintenance and Abandonment Plans and Harvest Strategies along Type 4 Waters in Eastern Washington, **prior to the sale or transfer of the land or perpetual timber rights the law requires that the following occur**: 1) the seller shall notify the buyer of the existence and nature of the obligation and 2) the buyer shall sign a Notice of Continuing Forestland Obligation Form indicating the buyer's knowledge of such obligation. At the time of sale or transfer of the land or perpetual timber rights the seller shall send the signed Form to the Department of Natural Resources (DNR). The Form may be obtained from your DNR region office.

If the seller fails to notify the buyer about the continuing forest land obligation referenced above, the seller shall pay the buyer's costs related to such continuing forest land obligation, (including all legal costs) incurred by the buyer in enforcing the continuing forestland obligation against the seller. Failure by the seller to send the required notice to the DNR at the time of sale shall be prima facie evidence. In all action by the buyer against the seller for costs related to continuing forest land obligation, that the seller did not notify the buyer of the continuing forest land obligation prior to sale. See RCW 76 .09.070, RCW 76.09.390 and W AC 222~20-055.

There are also other types of continuing forestland obligations subject to certain requirements, including without limitation Small Forest Landowner Forest Riparian Easements and Landowner Landscape Plans. For more information contact the DNR Regional Office.

CONTINUING OBLIGATION/S

Reforestation (RCW 76.09.070)

____ Obligation exists on the property identified above and relates to the following Forest Practice Application/Notification (FPA/N) Numbers (list all that apply, add attachment if necessary):

_X__ No Reforestation obligation exists on the property.

Road Maintenance and Abandonment Plan (WAC 222-24.051)

__X__ Obligation exists on property identified above and relates to the following FPA/N Numbers and/or Road Maintenance Plan Numbers (list all that apply, add attachment if necessary): R 240048

200404190410
Page: 3 of 7
04/19/2004 04:07P 1004
FIRST AMERICAN TITLE INS NOTICE $25.00 Kitsap Co, WA

____ No Road Plan obligation exists on the property.

Harvest Strategy along Type 4 Waters in Eastern Washington (W AC 222-30-022 (2)(b))

____ Obligation exists on the property identified above and relates to the following FPA/N Numbers (list all that apply, add attachment if necessary):

____ No Harvest Strategy obligation exists on the property.

PROPERTY IDENTIFICATION

Land/Rights Sold/Transferred (circle one): *Land and Timber* *Land* *Perpetual Timber Rights*

Date that the Land/Rights was/were Sold/Transferred (month/day/year): _____.

County: Kitsap
DNR Region: Central Washington

Legal Description of the Lands/Rights being Sold/Transferred (include county parcel number/s, add attachment if necessary):
See attached Exhibit A for legal descriptions and Exhibit B for tax parcel numbers

SELLER:	**BUYER:**
Signature: [signature]	Signature: _____
Date: 4-15-04	Date: _____
Print name: DAVES E WARJONE	Print name: _____
Title: Chairman & Gen'l Partner	Title: _____
Address: 8133 River Drive SE, Tumwater, WA 98501	Address: _____
Phone: (360) 570-1992	Phone: _____

NOTE TO SELLER
At the time of sale or transfer of the property or the perpetual timber rights:
The seller is responsible for delivering (by certified mail or in person) the SIGNED ORIGINAL to the DNR Region Office in which the property is located. However, if you choose to also have this form recorded by the county, the original is delivered to the county and a copy delivered (by certified mail or in person) to the DNR Region Office.

FOR DEPARTMENTAL USE ONL Y
Notice of Continuing Forestland Obligation #: _____ Date Received: _____

200404190410
Page: 4 of 7
04/13/2004 04:07P
FIRST AMERICAN TITLE INS NOTICE $25.00 Kitsap Co, WA

____ No Road Plan obligation exists on the property.

Harvest Strategy along Type 4 Waters in Eastern Washington (W AC 222-30-022 (2)(b))

____ Obligation exists on the property identified above and relates to the following FPA/N Numbers (list all that apply. add attachment if necessary):

____ No Harvest Strategy obligation exists on the property.

PROPERTY IDENTIFICATION

Land/Rights Sold/Transferred (circle one): *Land and Timber* *Land* *Perpetual Timber Rights*

Date that the Land/Rights was/were Sold/Transferred (month/day/year): _____.

County: Kitsap
DNR Region: Central Washington

Legal Description of the Lands/Rights being Sold/Transferred (include county parcel number/s, add attachment if necessary):
See attached Exhibit A for legal descriptions and Exhibit B for tax parcel numbers

SELLER:
Signature: _____
Date: _____
Print name: _____
Title: _____
Address: 8133 River Drive SE
Tumwater, WA 98501
Phone: (360) 570-1992

BUYER:
Signature: Patty Lent
Date: 4-14-04
Print name: PATTY LENT
Title: CHAIR, BOARD OF KITSAP COUNTY COMMISSIONERS
Address: 614 DIVISION ST.
PORT ORCHARD, WA
Phone: _____

NOTE TO SELLER
At the time of sale or transfer of the property or the perpetual timber rights:
The seller is responsible for delivering (by certified mail or in person) the SIGNED ORIGINAL to the DNR Region Office in which the property is located. However, if you choose to also have this form recorded by the county, the original is delivered to the county and a copy delivered (by certified mail or in person) to the DNR Region Office.

FOR DEPARTMENTAL USE ONL Y
Notice of Continuing Forestland Obligation #: _____ Date Received: _____

200404190410
Page: 5 of 7
04/19/2004 04:07P
FIRST AMERICAN TITLE INS NOTICE $25.00 Kitsap Co, WA

Exhibit A
Legal Description

Parcel A:
The West Half of the Northwest Quarter; The Southwest Quarter;
All in Section 1, Township 24 North, Range 1 West, W.M., in Kitsap County, Washington;
Except from all the above any portion thereof lying within the boundaries of any existing county road.
Parcel B:
That portion of the Southeast Quarter of Section 2, Township 24 North, Range 1 West, W.M., in Kitsap County, Washington, described as follows:
Beginning at the Northeast corner of Government Lot 8 (being also the East Quarter corner of said Section); Thence South along the East line of said Section a distance of 400 feet;
Thence West to the East line of the existing 60 foot wide county road commonly known as Northwest Wildcat Lake Road;
Thence Northerly along the East line of said road to the North line of Government Lot 8;
Thence East along said line to the point of beginning;
Also, the South Half of the Southeast Quarter of the Southeast Quarter of Section 2, Township 24 North, Range 1 West, W.M.;
Except that portion thereof lying within the boundaries of any existing county road.
Parcel C:
The East Half of the Northeast Quarter; The Southeast Quarter and the East Half of the Southwest Quarter;
All in Section 11, Township 24 North, Range 1 West, W.M., in Kitsap County, Washington;
Except from all the above any portion thereof lying within the boundaries of any existing county road.
Parcel D:
The Northwest Quarter of the Northwest Quarter of Section 12, Township 24 North, Range 1 West, W.M., in Kitsap County, Washington;
Except any portion thereof lying within the boundaries of any existing county road.

200404190410
Page: 6 of 7
04/13/2004 04:07P
FIRST AMERICAN TITLE INS NOTICE $25.00 Kitsap Co, WA

Exhibit B
Tax Parcel Numbers:

012401-2-033-1005, 012401-2-034-1004, 012401-2-035-1003, 012401-2-036-1002, 012401-3-001-1001, 012401-3-002-1000, 012401-3-003-1009, 012401-3-004-1008, 012401-3-005-1007, 012401-3-006-1006, 012401-3-007-1005 & 012401-3-008-1004
(As to Parcel A)
022401-4-002-1007 & 022401-4-025-1000
(As to Parcel B)
112401-1-016-1006, 112401-1-017-1005, 112401-1-018-1004, 112401-1-019-1003, 112401-3-027-1009, 112401-3-028-1008, 112401-4-001-1007, 112401-4-002-1006, 112401-4-003-1005, 112401-4-004-1004, 112401-4-005-1003, 112401-4-006-1002, 112401-4-007-1001, 112401-4-008-1000, 112401-3-029-1007 & 112401-3-030-1004
(As to Parcel C)
122401-2-007-1004 & 122401-2-008-1003
(As to Parcel D)

200404190410
Page: 7 of 7
04/19/2004 04:07P
FIRST AMERICAN TITLE INS NOTICE $25.00 Kitsap Co, WA

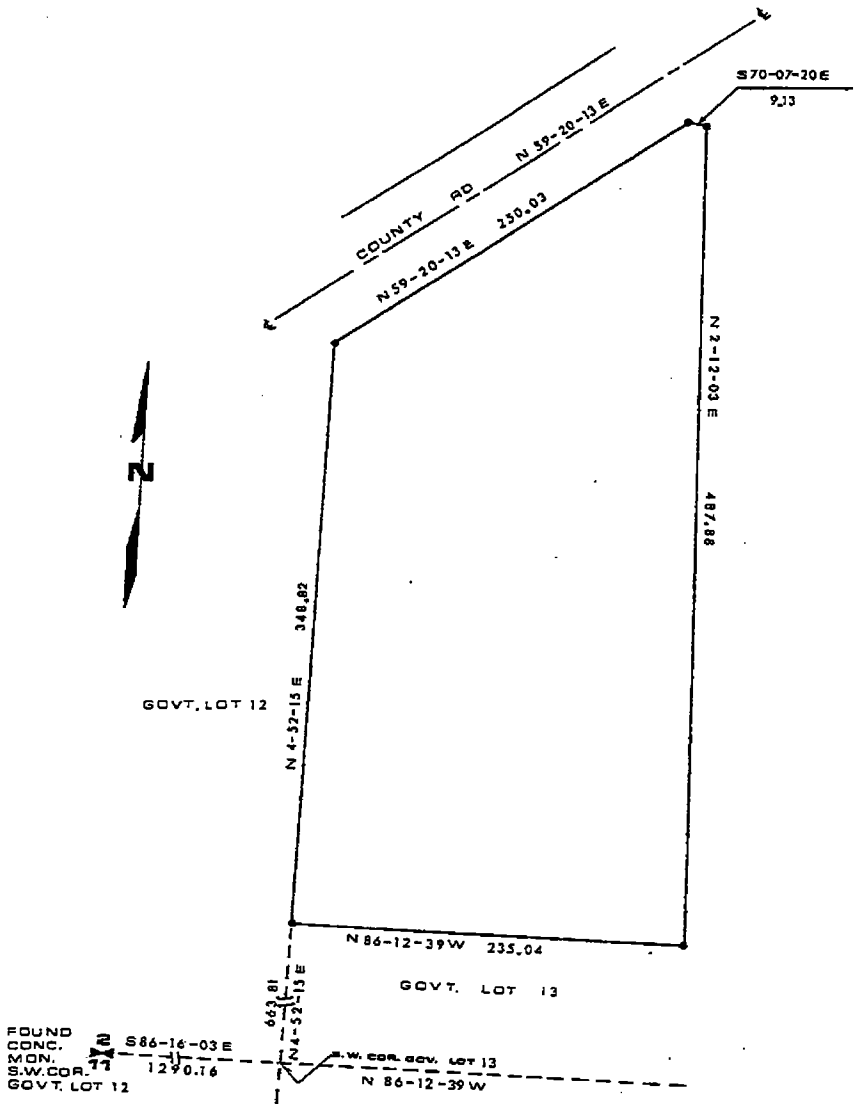

DESCRIPTION

THAT PORTION OF THE N. HALF OF GOVT. LOT 13, SEC. 2, T24 N, R1W, WM. IN KITSAP COUNTY, WN. DESCRIBED AS FOLLOWS: BEGINNING AT THE S.E. COR. OF TR. 13, WILDCAT LAKE TRACTS, ACCORDING TO PLAT RECORDED IN VOL. 5 OF PLTS. PAGE 31; THENCE SOUTH 4°52'15"W. TO SOUTHERLY MARGIN OF CO. RD.; THENCE CONTINUE S 4°52'15"W. TO SOUTH LINE OF N. HALF OF SAID GOVT. LOT 13; THENCE N. 86°12'39"W 100 FEET TO TRUE POINT OF BEGINNING OF THIS DESCRIPTION; THENCE N 86°12'39"W. 235.04 FEET, MORE OR LESS TO WEST LINE OF SAID GOVT. LOT 13; THENCE N. 4°52'15"E 348.82 FEET TO SOUTH LINE COUNTY RD.; THENCE EASTERLY ALONG S. LINE OF CO.RD. TO A POINT WHICH IS NORTH 2°12'03"E 487.88' MORE OR LESS OF T.P.O.B.; THENCE S 2°12'03"W 487.88' ± TO T.P.O.B. SITUATE IN KITSAP COUNTY WASHINGTON.

Fee # 1082858

1082858

Survey No. 0224012 4401

AUDITOR'S CERTIFICATE

Filed for record this 17th day of Sept 1974 at 9:15 PM in book 2 of Surveys at page 119 at the request of T.A. Johnson

Ted Wright
By R C Untreiner County Auditor

SURVEYOR'S CERTIFICATE

This map correctly represents a survey made by me or under my direction in conformance with the requirements of the Survey Recording Act at the request of Donald R. Curtis in April 1974.

Certificate No. 10773

T. A. JOHNSON P.E.
BOX 97 692 6165
SILVERDALE WA.

PROPERTY SURVEY FOR DONALD R CURTIS

DWN BY	DATE	JOB NO.
MS	4-9-74	2-24-10-02 S
CHKD BY	SCALE	SHEET
Earl Clark	1"=50'	1 OF 1

NOTES

THIS SURVEY CONFORMS TO THE MINIMUM FIELD TRAVERSE STANDARDS FOR LAND BOUNDARY SURVEYS AS LISTED IN WAC 332-130-090.

THIS SURVEY WAS ACCOMPLISHED BY FIELD TRAVERSE USING A LEICA TTOTAL STATION 1610 AND BY GPS USING LEICA GPS SYSTEM 200.

THIS SURVEY IS A RERECORDING OF THE RECORD OF SURVEY FILED IN VOLUME 46, PAGES 223 & 224 OF SURVEYS

THE PURPOSE OF THIS RERECORDING IS TO REFLECT AN ADDITIONAL IRON PIPE WITH BRASS DISC SET AT PC STATION 63+40.81

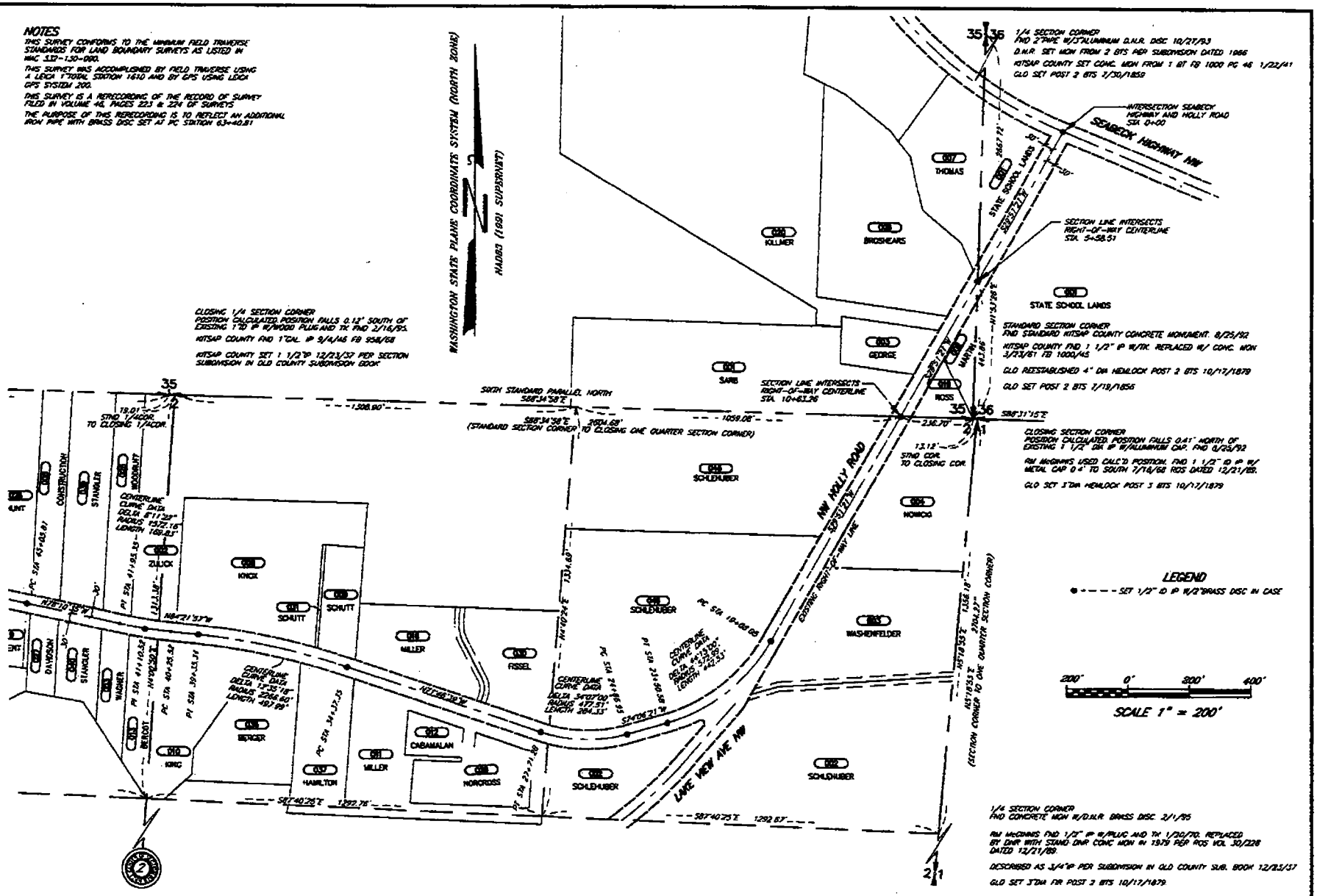

SURVEYOR'S CERTIFICATE

This map correctly represents a survey made by me or under my direction in conformance with the requirements of the SURVEY RECORDING ACT at the request of KITSAP COUNTY PUBLIC WORKS DEPARTMENT in SEPTEMBER 1996 AND JANUARY 1999

John D. James, P.L.S.
Reg.No. 24739

JOHN D. JAMES, STATE OF WASHINGTON, 24739, REGISTERED PROFESSIONAL LAND SURVEYOR, EXPIRES 6/1/00

KITSAP COUNTY
DEPT. OF PUBLIC WORKS
614 DIVISION STREET MS-26
PORT ORCHARD, WA 98366
TEL:(360) 337-7221 FAX:(360) 337-4867

RIGHT-OF-WAY PLAN
NW HOLLY ROAD

SITUATE WITHIN THE NW1/4 NW1/4, THE NE1/4 NW1/4, THE NW1/4 NE1/4, THE NE1/4 NE1/4, OF SECTION 2, T24N, R1W, THE SE1/4 SE1/4 SECTION 35, T25N, R1W, AND THE SW1/4 SW1/4 SECTION 36, T25N, R1W, ALL IN KITSAP COUNTY, WASHINGTON.

Surveyed:	Drawn:	Checked:
RDR	BAT	JDJ
Date: FEBRUARY 12, 1997	Scale: 1" = 200'	SHEET 1 OF 2

REVISED JANUARY 15, 1999 JMT

02240121102
02240121205
02240122107
02240122205
J02501124401
J02501123304

Jan. 26. 1998 10:55am.
Karen Sherman AUDITOR.
Gayle J Chipp DEPUTY.
APN: 3150648

51-5 3150648

SECTION 2, T24N, R1W, W.M.

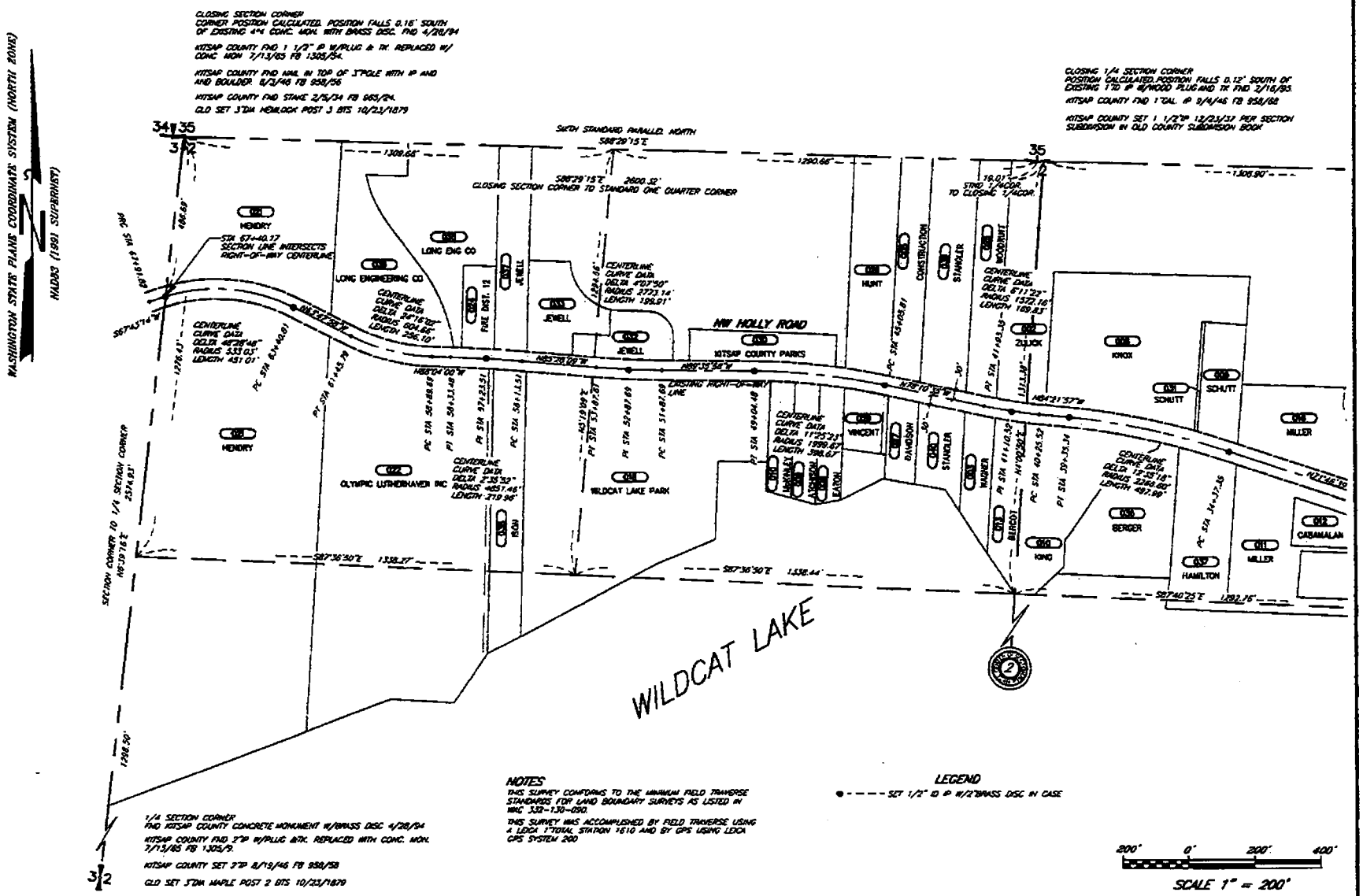

SURVEYOR'S CERTIFICATE

This map correctly represents a survey made by me or under my direction in conformance with the requirements of the SURVEY RECORDING ACT at the request of KITSAP COUNTY PUBLIC WORKS DEPARTMENT in SEPTEMBER 1998 AND JANUARY 1999

John D. James, P.L.S.
Reg.No. 24739

KITSAP COUNTY
DEPT. OF PUBLIC WORKS
614 DIVISION STREET MS-26
PORT ORCHARD, WA 98366
TEL:(360) 337-7121 FAX:(360) 337-4867

RIGHT-OF-WAY PLAN
NW HOLLY ROAD

SITUATE WITHIN THE NW1/4 NW1/4, THE NE1/4 NW1/4, THE NW1/4 NE1/4, THE NE1/4 NE1/4, OF SECTION 2, T24N, R1W, THE SE1/4 SE1/4 SECTION 35, T25N, R1W, AND THE SW1/4 SW1/4 SECTION 36, T25N, R1W, ALL IN KITSAP COUNTY, WASHINGTON.

Surveyed: RDR	Drawn: BAT	Checked: JDJ
Date: FEBRUARY 12, 1997	Scale: 1" = 200'	SHEET 2 OF 2

02240121102
02240121205
02240122107
02240122205
35250124406
36250123304

Jan. 26. 1999 10:55am.
Kitsap County
Karen Flynn AUDITOR.
Gayle J Chipps DEPUTY
APN 3150648

REVISED JANUARY 15, 1999 JMT

SI-6 3150648

Don Burger

From: DNR [CINDY.NEFF@dnr.wa.gov]
Sent: Monday, February 09, 2009 3:58 PM
To: Matt Keough
Cc: BRAD (DNR) PRUITT
Subject: Details. RE: ATTACHMENT - Prelim Title - Newberry Hill

3:55 pm, Mon, Feb 9
Hi Matt,

Brad emailed me this title report on 1/29 but said it was old and we needed the county to order a new one to match the current configuration of parcels.

Did you order this title, and what parcel list did you use?

I was only authorized after last week's meeting to start property review-type work on this project so it will take a while for me to do the work that is normally carried out long before we go to appraisal.

Also, Steve today authorized me to forward the Letter of Intent for signature. I need to make some final edits and hope to get that emailed today, followed by 2 postal copies tomorrow.

As for the exchange agreement, I will email that to you as soon as Brad prepares it.

I am also emailing you a copy of the parcel list which was prepared Friday and has been approved to go out with the appraisal bid. Brad asked me to write the legal descriptions based upon parcels shown on the exchange map. These approximate legal descriptions were then reviewed for accuracy by our GIS expert Kevin Smith. Bob approved this parcel list this afternoon.

According to Machelle, there is an acreage discrepancy between your 623 acres and what our parcel list shows. I have asked Brad to clarify this discrepancy. After you review this list, you may also want to email myself and other parties and explain the discrepancy. It may be that the county has a different expectation of what is going to be appraised.

You will see this same parcel list inside the revised Letter of Intent. The original Letter of Intent you received did not provide approximate subdivisions or aliquot parcels. Typically, a detailed parcel list is included.

Going back to the county's title report, I need accurate title report parcel descriptions before I can deliver them to our surveyor for review.

That's what I know now.

Thanks!

Cindy Neff
Asset Planning & Transactions
Dept. of Natural Resources
1111 Washington Ste SE
PO Box 47014, Olympia, WA 98504
360-902-1009 (office)
360-902-1789 (fax)
cindy.neff@dnr.wa.gov

-----Original Message-----
From: Matt Keough [mailto:MKeough@co.kitsap.wa.us]
Sent: Monday, February 09, 2009 2:46 PM
To: NEFF, CINDY (DNR)
Subject: ATTACHMENT - Prelim Title - Newberry Hill

Forgot the attachment!

Matthew F. Keough
Parks Planning Project Manager
Kitsap County Parks and Recreation
614 Division Street, MS-1
Port Orchard, WA 98366

(360) 337-5357
mkeough@co.kitsap.wa.us

>>> "NEFF, CINDY (DNR)" <CINDY.NEFF@dnr.wa.gov> 2/9/2009 2:33 PM >>>

Cindy Neff
Asset Planning & Transactions
Dept. of Natural Resources
1111 Washington Ste SE
PO Box 47014, Olympia, WA 98504
360-902-1009 (office)
360-902-1789 (fax)
cindy.neff@dnr.wa.gov

-----Original Message-----
From: Matt Keough [mailto:MKeough@co.kitsap.wa.us]
Sent: Monday, February 09, 2009 2:32 PM
To: NEFF, CINDY (DNR)
Cc: PRUITT, BRAD (DNR)
Subject: Re: FW: Newberry: All state title encum docs attached

Cindy,

Let me attached the prelim title that we thought you had by email, dated January 2009. We hope it is a fit for the immediate process. I am concerned that it was referenced as a potential slowing point.

Hope things are moving OK with Machelle - the thought to expand the appraisal pool was a good one; however, we had gauged Shapiro to do the work immediately and suggested Jim Nowadnick (across the street from him) for the quickest appraisal revue.

MFK

Matthew F. Keough
Parks Planning Project Manager
Kitsap County Parks and Recreation
614 Division Street, MS-1
Port Orchard, WA 98366

(360) 337-5357
mkeough@co.kitsap.wa.us

>>> "NEFF, CINDY (DNR)" <CINDY.NEFF@dnr.wa.gov> 2/9/2009 2:04 PM >>>

2:05 pm, Feb 9

Hi Matt,

My email to you did not go thru initially, so I forwarding this copy to you.

Cindy Neff
Asset Planning & Transactions
Dept. of Natural Resources
1111 Washington Ste SE
PO Box 47014, Olympia, WA 98504
360-902-1009 (office)
360-902-1789 (fax)
cindy.neff@dnr.wa.gov

-----Original Message-----
From: NEFF, CINDY (DNR)
Sent: Monday, February 09, 2009 2:00 PM
To: CLAREY, MACHELLE (DNR); Richards, Gregory (DNR)
Cc: PRUITT, BRAD (DNR); WINSLOW, ROBERT (DNR); 'Mkeough@co.k'
Subject: Newberry: All state title encum docs attached

1:50 pm, Mon, Feb 9

Hi Machelle,

For Newberry Hill Exchange, please find attached ALL of the encumbrance and conveyance documents that geographically apply to DNR parcels S-1 and S-2.

I've also attached a color ortho of the gun club site and the color ortho of the exchange map.

I am sending out property review requests now and will have TRAX later this afternoon. I'll email them over when available.

I do NOT have a preliminary title report for the county property, however. This is contrary to my impression at last Wednesday's meeting. I was under the impression last week that the title Brad had emailed me was current. Even though he told me that it was "old", his comments apparently did not register.

Fortunately, Brad has asked county staff to order a new title report. I don't know if this has been done or not.

Thanks!

Cindy Neff
Asset Planning & Transactions
Dept. of Natural Resources
1111 Washington Ste SE
PO Box 47014, Olympia, WA 98504
360-902-1009 (office)
360-902-1789 (fax)
cindy.neff@dnr.wa.gov

Don Burger

From: DNR [CINDY.NEFF@dnr.wa.gov]
Sent: Monday, February 09, 2009 4:01 PM
To: Matt Keough
Cc: BRAD (DNR) PRUITT
Subject: FW: Details. RE: ATTACHMENT - Prelim Title - Newberry Hill
Attachments: Approved parcel list w map Newberry Hill.pdf

Here's the parcel list I referenced in my email of 5 minutes ago.

-----Original Message-----
From: NEFF, CINDY (DNR)
Sent: Monday, February 09, 2009 3:58 PM
To: 'Matt Keough'
Cc: PRUITT, BRAD (DNR)
Subject: Details. RE: ATTACHMENT - Prelim Title - Newberry Hill

3:55 pm, Mon, Feb 9
Hi Matt,

Brad emailed me this title report on 1/29 but said it was old and we needed the county to order a new one to match the current configuration of parcels.

Did you order this title, and what parcel list did you use?

I was only authorized after last week's meeting to start property review-type work on this project so it will take a while for me to do the work that is normally carried out long before we go to appraisal.

Also, Steve today authorized me to forward the Letter of Intent for signature. I need to make some final edits and hope to get that emailed today, followed by 2 postal copies tomorrow.

As for the exchange agreement, I will email that to you as soon as Brad prepares it.

I am also emailing you a copy of the parcel list which was prepared Friday and has been approved to go out with the appraisal bid. Brad asked me to write the legal descriptions based upon parcels shown on the exchange map. These approximate legal descriptions were then reviewed for accuracy by our GIS expert Kevin Smith. Bob approved this parcel list this afternoon.

According to Machelle, there is an acreage discrepancy between your 623 acres and what our parcel list shows. I have asked Brad to clarify this discrepancy. After you review this list, you may also want to email myself and other parties and explain the discrepancy. It may be that the county has a different expectation of what is going to be appraised.

You will see this same parcel list inside the revised Letter of Intent. The original Letter of Intent you received did not provide approximate subdivisions or aliquot parcels. Typically, a detailed parcel list is included.

Going back to the county's title report, I need accurate title report parcel descriptions before I can deliver them to our surveyor for review.

That's what I know now.

Thanks!

Cindy Neff
Asset Planning & Transactions
Dept. of Natural Resources
1111 Washington Ste SE
PO Box 47014, Olympia, WA 98504
360-902-1009 (office)
360-902-1789 (fax)
cindy.neff@dnr.wa.gov

-----Original Message-----
From: Matt Keough [mailto:MKeough@co.kitsap.wa.us]
Sent: Monday, February 09, 2009 2:46 PM
To: NEFF, CINDY (DNR)
Subject: ATTACHMENT - Prelim Title - Newberry Hill

Forgot the attachment!

Matthew F. Keough
Parks Planning Project Manager
Kitsap County Parks and Recreation
614 Division Street, MS-1
Port Orchard, WA 98366

(360) 337-5357
mkeough@co.kitsap.wa.us

>>> "NEFF, CINDY (DNR)" <CINDY.NEFF@dnr.wa.gov> 2/9/2009 2:33 PM >>>

Cindy Neff
Asset Planning & Transactions
Dept. of Natural Resources
1111 Washington Ste SE
PO Box 47014, Olympia, WA 98504
360-902-1009 (office)
360-902-1789 (fax)
cindy.neff@dnr.wa.gov

-----Original Message-----
From: Matt Keough [mailto:MKeough@co.kitsap.wa.us]
Sent: Monday, February 09, 2009 2:32 PM
To: NEFF, CINDY (DNR)
Cc: PRUITT, BRAD (DNR)
Subject: Re: FW: Newberry: All state title encum docs attached

Cindy,

Let me attached the prelim title that we thought you had by email, dated January 2009. We hope it is a fit for the immediate process. I am concerned that it was referenced as a potential slowing point.

Hope things are moving OK with Machelle - the thought to expand the appraisal pool was a good one; however, we had gauged Shapiro to do the work immediately and suggested Jim Nowadnick (across the street from him) for the quickest appraisal revue.

MFK

Matthew F. Keough
Parks Planning Project Manager
Kitsap County Parks and Recreation
614 Division Street, MS-1
Port Orchard, WA 98366

(360) 337-5357
mkeough@co.kitsap.wa.us

>>> "NEFF, CINDY (DNR)" <CINDY.NEFF@dnr.wa.gov> 2/9/2009 2:04 PM >>>
2:05 pm, Feb 9

Hi Matt,

My email to you did not go thru initially, so I forwarding this copy to you.

Cindy Neff
Asset Planning & Transactions
Dept. of Natural Resources
1111 Washington Ste SE
PO Box 47014, Olympia, WA 98504
360-902-1009 (office)
360-902-1789 (fax)
cindy.neff@dnr.wa.gov

-----Original Message-----
From: NEFF, CINDY (DNR)
Sent: Monday, February 09, 2009 2:00 PM
To: CLAREY, MACHELLE (DNR); Richards, Gregory (DNR)
Cc: PRUITT, BRAD (DNR); WINSLOW, ROBERT (DNR); 'Mkeough@co.k'
Subject: Newberry: All state title encum docs attached

1:50 pm, Mon, Feb 9

Hi Machelle,

For Newberry Hill Exchange, please find attached ALL of the encumbrance and conveyance documents that geographically apply to DNR parcels S-1 and S-2.

I've also attached a color ortho of the gun club site and the color ortho of the exchange map.

I am sending out property review requests now and will have TRAX later this afternoon. I'll email them over when available.

I do NOT have a preliminary title report for the county property, however. This is contrary to my impression at last Wednesday's meeting. I was under the impression last week that the title Brad had emailed me was current. Even though he told me that it was "old", his comments apparently did not register.

Fortunately, Brad has asked county staff to order a new title report. I don't know if this has been done or not.

Thanks!

Cindy Neff
Asset Planning & Transactions

Dept. of Natural Resources
1111 Washington Ste SE
PO Box 47014, Olympia, WA 98504
360-902-1009 (office)
360-902-1789 (fax)
cindy.neff@dnr.wa.gov

EXHIBIT A
to
WASHINGTON STATE DEPARTMENT OF NATURAL RESOURCES
and
KITSAP COUNTY PARKS AND RECREATION
LETTER OF INTENT

STATE LANDS – Newberry Hill Exchange
January 23, 2009

Parcel No.	Approximate GIS Acreage	Map	Approximate Subdivision	Section	Township	Range	Common Name
S-1	5	Parcel bordered in red within identified S-T-R	E1/2SE1/4SW1/4SE1/4	25	25	01W	Newberry Hill
S-2	517	Parcel bordered in red within identified S-T-R	NE1/4NE1/4 and W1/2E1/2 and W1/2	36	25	01W	Newberry Hill
	522 total acres for DNR						

EXCHANGER LANDS – Newberry Hill Exchange
KITSAP COUNTY PARKS AND RECREATION
January 23, 2009

Parcel No.	Approximate GIS acreage	Map	Approximate Subdivision	Section	Township	Range	Common Name
K-1	300	Parcel bordered in orange	SE1/4 and SE1/4NE1/4 and S1/2NE1/4NE1/4 and E1/2SW1/4	11	24N	1W	Lost Creek
K-1	20	Parcel bordered in orange	S1/2NW1/4NW1/4	12	24N	1W	Lost Creek
	320 Total acres in K-1						
K-2	160	Parcel identified by orange diagonal checks	SW1/4	01	24N	1W	Wildcat Creek
K-2	20	Parcel identified by orange diagonal checks	N1/2NW1/4NW1/4	12	24N	1W	Wildcat Creek
K-2	20	Parcel identified by orange diagonal checks	N1/2NE1/4NE1/4	11	24N	1W	Wildcat Creek
	200 total acres in K-2						
K-1 and K-2	520 total acres for Kitsap County						

Kitsap/DNR Exchange & Reconveyance

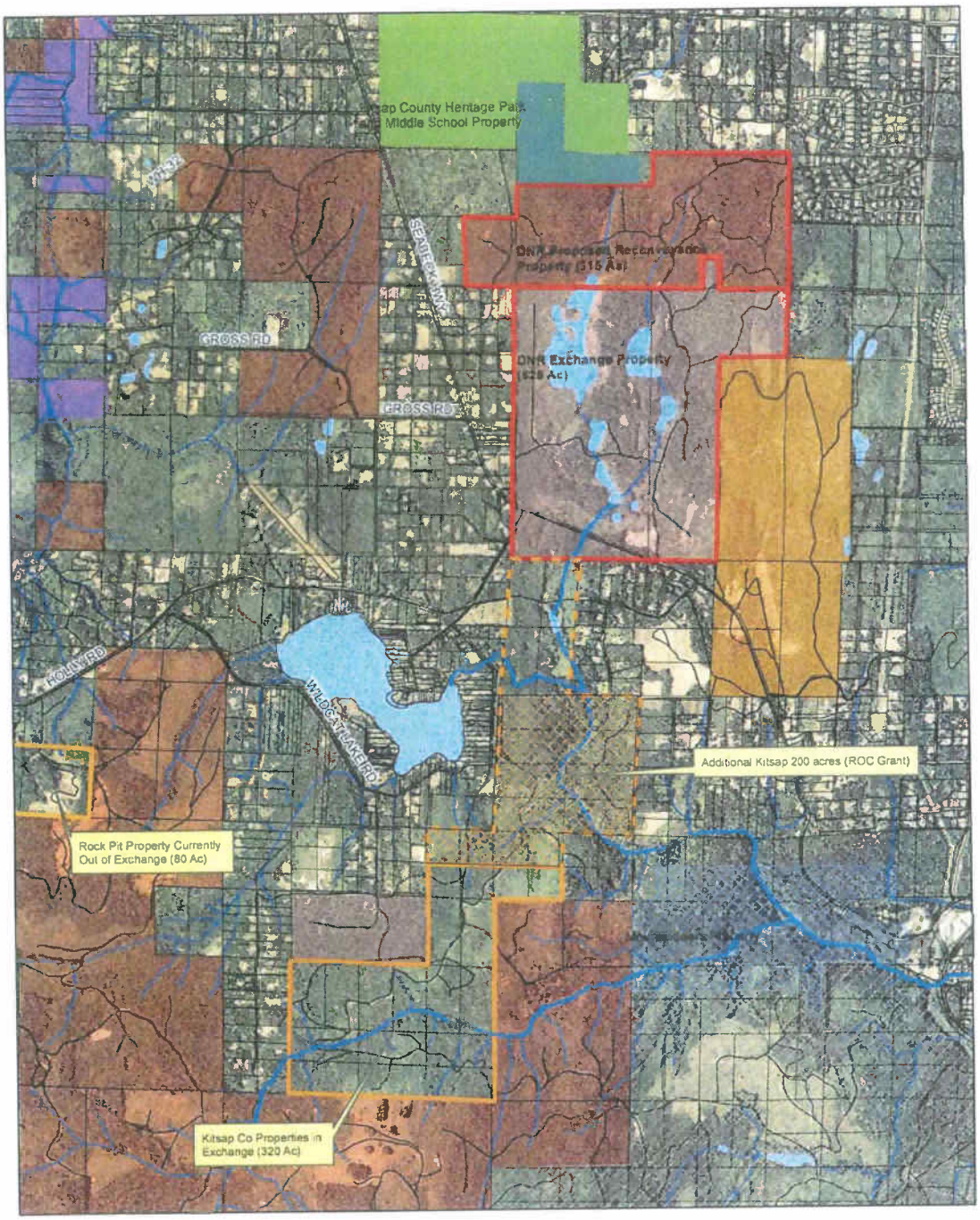

Don Burger

From: Matt Keough [MKeough@co.kitsap.wa.us]
Sent: Monday, February 09, 2009 4:05 PM
To: Terri Lyman
Subject: Fwd: Details. RE: ATTACHMENT - Prelim Title - Newberry Hill

Complex stuff... my mind is going numb at this hour... we should talk this out together for action!

MFK

Matthew F. Keough
Parks Planning Project Manager
Kitsap County Parks and Recreation
614 Division Street, MS-1
Port Orchard, WA 98366

(360) 337-5357
mkeough@co.kitsap.wa.us

>>> "NEFF, CINDY (DNR)" < CINDY.NEFF@dnr.wa.gov > 2/9/2009 3:57 PM >>>
3:55 pm, Mon, Feb 9
Hi Matt,

Brad emailed me this title report on 1/29 but said it was old and we needed the county to order a new one to match the current configuration of parcels.

Did you order this title, and what parcel list did you use?

I was only authorized after last week's meeting to start property review-type work on this project so it will take a while for me to do the work that is normally carried out long before we go to appraisal.

Also, Steve today authorized me to forward the Letter of Intent for signature. I need to make some final edits and hope to get that emailed today, followed by 2 postal copies tomorrow.

As for the exchange agreement, I will email that to you as soon as Brad prepares it.

I am also emailing you a copy of the parcel list which was prepared Friday and has been approved to go out with the appraisal bid. Brad asked me to write the legal descriptions based upon parcels shown on the exchange map. These approximate legal descriptions were then reviewed for accuracy by our GIS expert Kevin Smith. Bob approved this parcel list this afternoon.

According to Machelle, there is an acreage discrepancy between your 623 acres and what our parcel list shows. I have asked Brad to clarify this discrepancy. After you review this list, you may also want to email myself and other parties and explain the discrepancy. It may be that the county has a different expectation of what is going to be appraised.

You will see this same parcel list inside the revised Letter of Intent. The original Letter of Intent you received did not provide approximate subdivisions or aliquot parcels. Typically, a detailed parcel list is included.

Going back to the county's title report, I need accurate title report parcel descriptions before I can deliver them to our surveyor for review.

That's what I know now.

Thanks!

Cindy Neff
Asset Planning & Transactions
Dept. of Natural Resources
1111 Washington Ste SE
PO Box 47014, Olympia, WA 98504
360-902-1009 (office)
360-902-1789 (fax)
cindy.neff@dnr.wa.gov

-----Original Message-----
From: Matt Keough [mailto:MKeough@co.kitsap.wa.us]
Sent: Monday, February 09, 2009 2:46 PM
To: NEFF, CINDY (DNR)
Subject: ATTACHMENT - Prelim Title - Newberry Hill

Forgot the attachment!

Matthew F. Keough
Parks Planning Project Manager
Kitsap County Parks and Recreation
614 Division Street, MS-1
Port Orchard, WA 98366

(360) 337-5357
mkeough@co.kitsap.wa.us

>>> "NEFF, CINDY (DNR)" < CINDY.NEFF@dnr.wa.gov > 2/9/2009 2:33 PM >>>

Cindy Neff
Asset Planning & Transactions
Dept. of Natural Resources
1111 Washington Ste SE
PO Box 47014, Olympia, WA 98504
360-902-1009 (office)
360-902-1789 (fax)
cindy.neff@dnr.wa.gov

-----Original Message-----
From: Matt Keough [mailto:MKeough@co.kitsap.wa.us]
Sent: Monday, February 09, 2009 2:32 PM
To: NEFF, CINDY (DNR)
Cc: PRUITT, BRAD (DNR)
Subject: Re: FW: Newberry: All state title encum docs attached

Cindy,

Let me attached the prelim title that we thought you had by email, dated January 2009. We hope it is a fit for the immediate process. I am concerned that it was referenced as a potential slowing point.

Hope things are moving OK with Machelle - the thought to expand the appraisal pool was a good one; however, we had gauged Shapiro to do the work immediately and suggested Jim Nowadnick (across the street from him) for the quickest appraisal revue.

MFK

Matthew F. Keough
Parks Planning Project Manager
Kitsap County Parks and Recreation
614 Division Street, MS-1
Port Orchard, WA 98366

(360) 337-5357
mkeough@co.kitsap.wa.us

>>> "NEFF, CINDY (DNR)" < CINDY.NEFF@dnr.wa.gov > 2/9/2009 2:04 PM >>>
2:05 pm, Feb 9

Hi Matt,

My email to you did not go thru initially, so I forwarding this copy to you.

Cindy Neff
Asset Planning & Transactions
Dept. of Natural Resources
1111 Washington Ste SE
PO Box 47014, Olympia, WA 98504
360-902-1009 (office)
360-902-1789 (fax)
cindy.neff@dnr.wa.gov

-----Original Message-----
From: NEFF, CINDY (DNR)
Sent: Monday, February 09, 2009 2:00 PM
To: CLAREY, MACHELLE (DNR); Richards, Gregory (DNR)
Cc: PRUITT, BRAD (DNR); WINSLOW, ROBERT (DNR); ' Mkeough@co.k '
Subject: Newberry: All state title encum docs attached

1:50 pm, Mon, Feb 9

Hi Machelle,

For Newberry Hill Exchange, please find attached ALL of the encumbrance and conveyance documents that geographically apply to DNR parcels S-1 and S-2.

I've also attached a color ortho of the gun club site and the color ortho of the exchange map.

I am sending out property review requests now and will have TRAX later this afternoon. I'll email them over when available.

I do NOT have a preliminary title report for the county property, however. This is contrary to my impression at last Wednesday's meeting. I was under the impression last week that the title Brad had emailed me was current. Even though he told me that it was "old", his comments apparently did not register.

Fortunately, Brad has asked county staff to order a new title report. I don't know if this has been done or not.

Thanks!

Cindy Neff
Asset Planning & Transactions
Dept. of Natural Resources
1111 Washington Ste SE
PO Box 47014, Olympia, WA 98504
360-902-1009 (office)
360-902-1789 (fax)
cindy.neff@dnr.wa.gov

Don Burger

From: Matt Keough [MKeough@co.kitsap.wa.us]
Sent: Monday, February 09, 2009 4:06 PM
To: Terri Lyman
Subject: Fwd: FW: Details. RE: ATTACHMENT - Prelim Title - Newberry Hill
Attachments: Approved parcel list w map Newberry Hill.pdf

Matthew F. Keough
Parks Planning Project Manager
Kitsap County Parks and Recreation
614 Division Street, MS-1
Port Orchard, WA 98366

(360) 337-5357
mkeough@co.kitsap.wa.us

>>> "NEFF, CINDY (DNR)" < CINDY.NEFF@dnr.wa.gov > 2/9/2009 4:01 PM >>>
Here's the parcel list I referenced in my email of 5 minutes ago.

-----Original Message-----
From: NEFF, CINDY (DNR)
Sent: Monday, February 09, 2009 3:58 PM
To: 'Matt Keough'
Cc: PRUITT, BRAD (DNR)
Subject: Details. RE: ATTACHMENT - Prelim Title - Newberry Hill

3:55 pm, Mon, Feb 9
Hi Matt,

Brad emailed me this title report on 1/29 but said it was old and we needed the county to order a new one to match the current configuration of parcels.

Did you order this title, and what parcel list did you use?

I was only authorized after last week's meeting to start property review-type work on this project so it will take a while for me to do the work that is normally carried out long before we go to appraisal.

Also, Steve today authorized me to forward the Letter of Intent for signature. I need to make some final edits and hope to get that emailed today, followed by 2 postal copies tomorrow.

As for the exchange agreement, I will email that to you as soon as Brad prepares it.

I am also emailing you a copy of the parcel list which was prepared Friday and has been approved to go out with the appraisal bid. Brad asked me to write the legal descriptions based upon parcels shown on the exchange map. These approximate legal descriptions were then reviewed for accuracy by our GIS expert Kevin Smith. Bob approved this parcel list this afternoon.

According to Machelle, there is an acreage discrepancy between your 623 acres and what our parcel list shows. I have asked Brad to clarify this discrepancy. After you review this list, you may also want to email myself and other parties and explain the discrepancy. It may be that the county has a different expectation of what is going to be appraised.

You will see this same parcel list inside the revised Letter of Intent. The original Letter of Intent you received did not provide approximate subdivisions or aliquot parcels. Typically, a detailed parcel list is included.

Going back to the county's title report, I need accurate title report parcel descriptions before I can deliver them to our surveyor for review.

That's what I know now.

Thanks!

Cindy Neff
Asset Planning & Transactions
Dept. of Natural Resources
1111 Washington Ste SE
PO Box 47014, Olympia, WA 98504
360-902-1009 (office)
360-902-1789 (fax)
cindy.neff@dnr.wa.gov

-----Original Message-----
From: Matt Keough [mailto:MKeough@co.kitsap.wa.us]
Sent: Monday, February 09, 2009 2:46 PM
To: NEFF, CINDY (DNR)
Subject: ATTACHMENT - Prelim Title - Newberry Hill

Forgot the attachment!

Matthew F. Keough
Parks Planning Project Manager
Kitsap County Parks and Recreation
614 Division Street, MS-1
Port Orchard, WA 98366

(360) 337-5357
mkeough@co.kitsap.wa.us

>>> "NEFF, CINDY (DNR)" < CINDY.NEFF@dnr.wa.gov > 2/9/2009 2:33 PM >>>

Cindy Neff
Asset Planning & Transactions
Dept. of Natural Resources
1111 Washington Ste SE
PO Box 47014, Olympia, WA 98504
360-902-1009 (office)
360-902-1789 (fax)
cindy.neff@dnr.wa.gov

-----Original Message-----
From: Matt Keough [mailto:MKeough@co.kitsap.wa.us]
Sent: Monday, February 09, 2009 2:32 PM
To: NEFF, CINDY (DNR)
Cc: PRUITT, BRAD (DNR)
Subject: Re: FW: Newberry: All state title encum docs attached

Cindy,

Let me attached the prelim title that we thought you had by email, dated January 2009. We hope it is a fit for the immediate process. I am concerned that it was referenced as a potential slowing point.

Hope things are moving OK with Machelle - the thought to expand the appraisal pool was a good one; however, we had gauged Shapiro to do the work immediately and suggested Jim Nowadnick (across the street from him) for the quickest appraisal revue.

MFK

Matthew F. Keough
Parks Planning Project Manager
Kitsap County Parks and Recreation
614 Division Street, MS-1
Port Orchard, WA 98366

(360) 337-5357
mkeough@co.kitsap.wa.us

>>> "NEFF, CINDY (DNR)" < CINDY.NEFF@dnr.wa.gov > 2/9/2009 2:04 PM >>>
2:05 pm, Feb 9

Hi Matt,

My email to you did not go thru initially, so I forwarding this copy to you.

Cindy Neff
Asset Planning & Transactions
Dept. of Natural Resources
1111 Washington Ste SE
PO Box 47014, Olympia, WA 98504
360-902-1009 (office)
360-902-1789 (fax)
cindy.neff@dnr.wa.gov

-----Original Message-----
From: NEFF, CINDY (DNR)
Sent: Monday, February 09, 2009 2:00 PM
To: CLAREY, MACHELLE (DNR); Richards, Gregory (DNR)
Cc: PRUITT, BRAD (DNR); WINSLOW, ROBERT (DNR); ' Mkeough@co.k '
Subject: Newberry: All state title encum docs attached

1:50 pm, Mon, Feb 9

Hi Machelle,

For Newberry Hill Exchange, please find attached ALL of the encumbrance and conveyance documents that geographically apply to DNR parcels S-1 and S-2.

I've also attached a color ortho of the gun club site and the color ortho of the exchange map.

I am sending out property review requests now and will have TRAX later this afternoon. I'll email them over when available.

I do NOT have a preliminary title report for the county property, however. This is contrary to my impression at last Wednesday's meeting. I was under the impression last week that the

title Brad had emailed me was current. Even though he told me that it was "old", his comments apparently did not register.

Fortunately, Brad has asked county staff to order a new title report. I don't know if this has been done or not.

Thanks!

Cindy Neff
Asset Planning & Transactions
Dept. of Natural Resources
1111 Washington Ste SE
PO Box 47014, Olympia, WA 98504
360-902-1009 (office)
360-902-1789 (fax)
cindy.neff@dnr.wa.gov

EXHIBIT A
to
WASHINGTON STATE DEPARTMENT OF NATURAL RESOURCES
and
KITSAP COUNTY PARKS AND RECREATION
LETTER OF INTENT

STATE LANDS – Newberry Hill Exchange
January 23, 2009

Parcel No.	Approximate GIS Acreage	Map	Approximate Subdivision	Section	Township	Range	Common Name
S-1	5	Parcel bordered in red within identified S-T-R	E1/2SE1/4SW1/4SE1/4	25	25	01W	Newberry Hill
S-2	517	Parcel bordered in red within identified S-T-R	NE1/4NE1/4 and W1/2E1/2 and W1/2	36	25	01W	Newberry Hill
	522 total acres for DNR						

EXCHANGER LANDS – Newberry Hill Exchange
KITSAP COUNTY PARKS AND RECREATION
January 23, 2009

Parcel No.	Approximate GIS acreage	Map	Approximate Subdivision	Section	Township	Range	Common Name
K-1	300	Parcel bordered in orange	SE1/4 and SE1/4NE1/4 and S1/2NE1/4NE1/4 and E1/2SW1/4	11	24N	1W	Lost Creek
K-1	20	Parcel bordered in orange	S1/2NW1/4NW1/4	12	24N	1W	Lost Creek
	320 Total acres in K-1						
K-2	160	Parcel identified by orange diagonal checks	SW1/4	01	24N	1W	Wildcat Creek
K-2	20	Parcel identified by orange diagonal checks	N1/2NW1/4NW1/4	12	24N	1W	Wildcat Creek
K-2	20	Parcel identified by orange diagonal checks	N1/2NE1/4NE1/4	11	24N	1W	Wildcat Creek
	200 total acres in K-2						
K-1 and K-2	520 total acres for Kitsap County						

Kitsap/DNR Exchange & Reconveyance

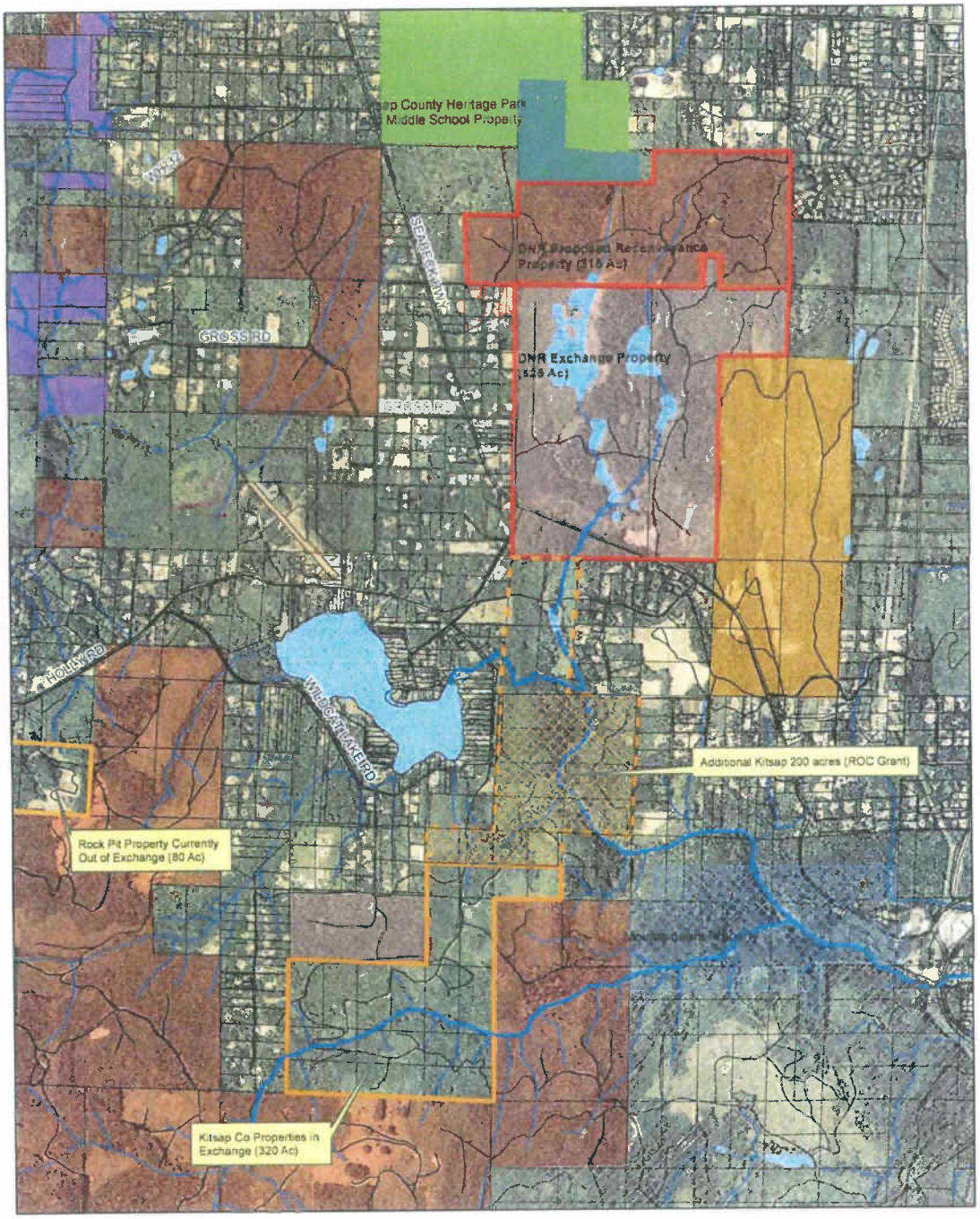

Don Burger

From: Terri Lyman [TLyman@co.kitsap.wa.us]
Sent: Monday, February 09, 2009 4:11 PM
To: Matt Keough
Subject: Fwd: Details. RE: ATTACHMENT - Prelim Title - Newberry Hill

No kidding. Tomorrow? To start with, I'll pull the CK Greenway deed for the legal description and the parcels that were listed - then might show it to Tina Royer for double-checking - even though the legal was prepared by Rick, appraisers, title report....tl

>>> Matt Keough 2/9/2009 4:05 PM >>>
Complex stuff... my mind is going numb at this hour... we should talk this out together for action!

MFK

Matthew F. Keough
Parks Planning Project Manager
Kitsap County Parks and Recreation
614 Division Street, MS-1
Port Orchard, WA 98366

(360) 337-5357
mkeough@co.kitsap.wa.us

>>> "NEFF, CINDY (DNR)" < CINDY.NEFF@dnr.wa.gov > 2/9/2009 3:57 PM >>>
3:55 pm, Mon, Feb 9
Hi Matt,

Brad emailed me this title report on 1/29 but said it was old and we needed the county to order a new one to match the current configuration of parcels.

Did you order this title, and what parcel list did you use?

I was only authorized after last week's meeting to start property review-type work on this project so it will take a while for me to do the work that is normally carried out long before we go to appraisal.

Also, Steve today authorized me to forward the Letter of Intent for signature. I need to make some final edits and hope to get that emailed today, followed by 2 postal copies tomorrow.

As for the exchange agreement, I will email that to you as soon as Brad prepares it.

I am also emailing you a copy of the parcel list which was prepared Friday and has been approved to go out with the appraisal bid. Brad asked me to write the legal descriptions based upon parcels shown on the exchange map. These approximate legal descriptions were then reviewed for accuracy by our GIS expert Kevin Smith. Bob approved this parcel list this afternoon.

According to Machelle, there is an acreage discrepancy between your 623 acres and what our parcel list shows. I have asked Brad to clarify this discrepancy. After you review this list, you may also want to email myself and other parties and explain the discrepancy. It may be that the county has a different expectation of what is going to be appraised.

You will see this same parcel list inside the revised Letter of Intent. The original Letter of Intent you received did not provide approximate subdivisions or aliquot parcels. Typically, a detailed parcel list is included.

Going back to the county's title report, I need accurate title report parcel descriptions before I can deliver them to our surveyor for review.

That's what I know now.

Thanks!

Cindy Neff
Asset Planning & Transactions
Dept. of Natural Resources
1111 Washington Ste SE
PO Box 47014, Olympia, WA 98504
360-902-1009 (office)
360-902-1789 (fax)
cindy.neff@dnr.wa.gov

-----Original Message-----
From: Matt Keough [mailto:MKeough@co.kitsap.wa.us]
Sent: Monday, February 09, 2009 2:46 PM
To: NEFF, CINDY (DNR)
Subject: ATTACHMENT - Prelim Title - Newberry Hill

Forgot the attachment!

Matthew F. Keough
Parks Planning Project Manager
Kitsap County Parks and Recreation
614 Division Street, MS-1
Port Orchard, WA 98366

(360) 337-5357
mkeough@co.kitsap.wa.us

>>> "NEFF, CINDY (DNR)" < CINDY.NEFF@dnr.wa.gov > 2/9/2009 2:33 PM >>>

Cindy Neff
Asset Planning & Transactions
Dept. of Natural Resources
1111 Washington Ste SE
PO Box 47014, Olympia, WA 98504
360-902-1009 (office)
360-902-1789 (fax)
cindy.neff@dnr.wa.gov

-----Original Message-----
From: Matt Keough [mailto:MKeough@co.kitsap.wa.us]
Sent: Monday, February 09, 2009 2:32 PM
To: NEFF, CINDY (DNR)
Cc: PRUITT, BRAD (DNR)
Subject: Re: FW: Newberry: All state title encum docs attached

Cindy,

Let me attached the prelim title that we thought you had by email, dated January 2009. We hope it is a fit for the immediate process. I am concerned that it was referenced as a potential slowing point.

Hope things are moving OK with Machelle - the thought to expand the appraisal pool was a good one; however, we had gauged Shapiro to do the work immediately and suggested Jim Nowadnick (across the street from him) for the quickest appraisal revue.

MFK

Matthew F. Keough
Parks Planning Project Manager
Kitsap County Parks and Recreation
614 Division Street, MS-1
Port Orchard, WA 98366

(360) 337-5357
mkeough@co.kitsap.wa.us

>>> "NEFF, CINDY (DNR)" < CINDY.NEFF@dnr.wa.gov > 2/9/2009 2:04 PM >>>
2:05 pm, Feb 9

Hi Matt,

My email to you did not go thru initially, so I forwarding this copy to you.

Cindy Neff
Asset Planning & Transactions
Dept. of Natural Resources
1111 Washington Ste SE
PO Box 47014, Olympia, WA 98504
360-902-1009 (office)
360-902-1789 (fax)
cindy.neff@dnr.wa.gov

-----Original Message-----
From: NEFF, CINDY (DNR)
Sent: Monday, February 09, 2009 2:00 PM
To: CLAREY, MACHELLE (DNR); Richards, Gregory (DNR)
Cc: PRUITT, BRAD (DNR); WINSLOW, ROBERT (DNR); ' Mkeough@co.k '
Subject: Newberry: All state title encum docs attached

1:50 pm, Mon, Feb 9

Hi Machelle,

For Newberry Hill Exchange, please find attached ALL of the encumbrance and conveyance documents that geographically apply to DNR parcels S-1 and S-2.

I've also attached a color ortho of the gun club site and the color ortho of the exchange map.

I am sending out property review requests now and will have TRAX later this afternoon. I'll email them over when available.

I do NOT have a preliminary title report for the county property, however. This is contrary to my impression at last Wednesday's meeting. I was under the impression last week that the

title Brad had emailed me was current. Even though he told me that it was "old", his comments apparently did not register.

Fortunately, Brad has asked county staff to order a new title report. I don't know if this has been done or not.

Thanks!

Cindy Neff
Asset Planning & Transactions
Dept. of Natural Resources
1111 Washington Ste SE
PO Box 47014, Olympia, WA 98504
360-902-1009 (office)
360-902-1789 (fax)
cindy.neff@dnr.wa.gov

Don Burger

From: STEVE MARTZ [stevem@watermark-llc.com]
Sent: Tuesday, February 10, 2009 3:25 PM
To: Josh W. Brown
Subject: Newberry Heritage Park

Dear Commissioner Brown,

I am trying to find out more information about Newberry Heritage Park. I live adjacent to the current DNR land and have heard rumors of a land swap between Kitsap County and DNR. How would this affect the current Kitsap Gun and Revolver Club? What is the long-term plan for this park. I also understand that the Kitsap Mountain Bike Club are building trails on this land. If you could shed some light on this proposed park, I would appreciate it greatly. Thank you.

Steve Martz
Estate Manager

Watermark Estate Management Services
301 E. Wallace Kneeland Blvd., Ste 224
Box 106
Shelton, WA 98584

(425) 468-2988 Office/cell
(360) 898-6627 Fax

CONFIDENTIALITY NOTICE: The information in this email may be confidential and/or privileged. This email is intended to be reviewed by only the individual or organization named above. If you are not the intended recipient or an authorized representative of the intended recipient, you are hereby notified that any review, dissemination or copying of this email and its attachments, if any, or the information contained herein is prohibited. If you have received this email in error, please immediately notify the sender by return email and delete this email from your system.

Don Burger

From: DNR [BRADFORD.PRUITT@dnr.wa.gov]
Sent: Tuesday, February 10, 2009 3:27 PM
To: Gregory (DNR) Richards
Cc: Matt Keough; CINDY (DNR) NEFF
Subject: FW: FW: Newberry: All state title encum docs attached

Greg FYI, see Matt's comments about preferences for appraisers and reviewers. Brad

-----Original Message-----
From: Matt Keough [mailto:MKeough@co.kitsap.wa.us]
Sent: Monday, February 09, 2009 2:32 PM
To: NEFF, CINDY (DNR)
Cc: PRUITT, BRAD (DNR)
Subject: Re: FW: Newberry: All state title encum docs attached

Cindy,

Let me attached the prelim title that we thought you had by email, dated January 2009. We hope it is a fit for the immediate process. I am concerned that it was referenced as a potential slowing point.

Hope things are moving OK with Machelle - the thought to expand the appraisal pool was a good one; however, we had gauged Shapiro to do the work immediately and suggested Jim Nowadnick (across the street from him) for the quickest appraisal revue.

MFK

Matthew F. Keough
Parks Planning Project Manager
Kitsap County Parks and Recreation
614 Division Street, MS-1
Port Orchard, WA 98366

(360) 337-5357
mkeough@co.kitsap.wa.us

>>> "NEFF, CINDY (DNR)" <CINDY.NEFF@dnr.wa.gov> 2/9/2009 2:04 PM >>>
2:05 pm, Feb 9

Hi Matt,

My email to you did not go thru initially, so I forwarding this copy to you.

Cindy Neff
Asset Planning & Transactions
Dept. of Natural Resources
1111 Washington Ste SE
PO Box 47014, Olympia, WA 98504
360-902-1009 (office)
360-902-1789 (fax)
cindy.neff@dnr.wa.gov

-----Original Message-----

From: NEFF, CINDY (DNR)
Sent: Monday, February 09, 2009 2:00 PM
To: CLAREY, MACHELLE (DNR); Richards, Gregory (DNR)
Cc: PRUITT, BRAD (DNR); WINSLOW, ROBERT (DNR); 'Mkeough@co.k'
Subject: Newberry: All state title encum docs attached

1:50 pm, Mon, Feb 9

Hi Machelle,

For Newberry Hill Exchange, please find attached ALL of the encumbrance and conveyance documents that geographically apply to DNR parcels S-1 and S-2.

I've also attached a color ortho of the gun club site and the color ortho of the exchange map.

I am sending out property review requests now and will have TRAX later this afternoon. I'll email them over when available.

I do NOT have a preliminary title report for the county property, however. This is contrary to my impression at last Wednesday's meeting.
I was under the impression last week that the title Brad had emailed me was current. Even though he told me that it was "old", his comments apparently did not register.

Fortunately, Brad has asked county staff to order a new title report. I don't know if this has been done or not.

Thanks!

Cindy Neff
Asset Planning & Transactions
Dept. of Natural Resources
1111 Washington Ste SE
PO Box 47014, Olympia, WA 98504
360-902-1009 (office)
360-902-1789 (fax)
cindy.neff@dnr.wa.gov

Don Burger

From: Charlotte Garrido [CGarrido@co.kitsap.wa.us]
Sent: Tuesday, February 10, 2009 9:21 PM
To: kb
Subject: Re: KRRC ?

Mr. Bezoenik
The way your question is asked makes it appear that there is a connections between the Rifle & Revolver Club and the Heritage Park. I am not aware that there is a connection. Is there?
Charlotte Garrido

Charlotte Garrido
Kitsap County Commissioner
(360) 337-7097, fax (360) 337-4632

>>> Hello

I need to know your opinion of the Kitsap Rifle & Revolver Club and the "Heritage Park"

Thank you

Kurt Bezoenik
Southworth

Don Burger

From: DNR [BRADFORD.PRUITT@dnr.wa.gov]
Sent: Wednesday, February 11, 2009 4:33 PM
To: Matt Keough; PAT (DNR) HENNESSY
Cc: Chip Faver; CINDY (DNR) NEFF; ROBERT (DNR) WINSLOW
Subject: Gun Club Lse

Importance: High

Pat and Matt, I'd like to meet with the gun club as soon as possible to discuss the land exchange, and would like to throw out some dates for a meeting to include DNR, Kitsap and the club together.

Pat since you have the most direct relationship with them as lease manager, is it fair to ask you to set this up. I'll do it if I'm the more likely candidate. I'm available to make that first call with you to help explain and answer basic questions they will have. This first call should go out sooner than later since the grapevine is probably already moving information, and they should get info from us as soon as possible.

Mat please add any other Kitsap attendees as needed (Chip?).

Please provide your days of availability.

I'm available: February 20, 23 (not the best day I'd have to move a current mtg), 24, 25, 27; March 2, 3, 4, 5, 6 *I'd like to have it in these next couple of weeks.

Thanks, Brad

(360) 584-5037

Don Burger

From: DNR [PAT.HENNESSY@dnr.wa.gov]
Sent: Wednesday, February 11, 2009 4:49 PM
To: Matt Keough; BRAD (DNR) PRUITT
Cc: Chip Faver; CINDY (DNR) NEFF; ROBERT (DNR) WINSLOW
Subject: RE: Gun Club Lse

Importance: High

Brad, Please go ahead and set it up. I'm available the days listed (27th not best, but workable). Pat

---

From: PRUITT, BRAD (DNR)
Sent: Wednesday, February 11, 2009 4:33 PM
To: HENNESSY, PAT (DNR); Matt Keough
Cc: Chip Faver; WINSLOW, ROBERT (DNR); NEFF, CINDY (DNR)
Subject: Gun Club Lse
Importance: High

Pat and Matt, I'd like to meet with the gun club as soon as possible to discuss the land exchange, and would like to throw out some dates for a meeting to include DNR, Kitsap and the club together.

Pat since you have the most direct relationship with them as lease manager, is it fair to ask you to set this up. I'll do it if I'm the more likely candidate. I'm available to make that first call with you to help explain and answer basic questions they will have. This first call should go out sooner than later since the grapevine is probably already moving information, and they should get info from us as soon as possible.

Mat please add any other Kitsap attendees as needed (Chip?).

Please provide your days of availability.

I'm available: February 20, 23 (not the best day I'd have to move a current mtg), 24, 25, 27; March 2, 3, 4, 5, 6 *I'd like to have it in these next couple of weeks.

Thanks, Brad

(360) 584-5037

Don Burger

From: Matt Keough [MKeough@co.kitsap.wa.us]
Sent: Wednesday, February 11, 2009 5:18 PM
To: Marsha Richards
Subject: NEED A GOOD DATE FOR CHIP TO MEET WITH DNR AND GUN CLUB - 2-3 hours

Suggested dates so far - without a set time.
February 20, 24, 25, 27; March 2, 4, 6

DNR would like to present several options to gun club. I don't have signficant conflicts on these days.

THANK YOU!!!

MFK

Matthew F. Keough
Parks Planning Project Manager
Kitsap County Parks and Recreation
614 Division Street, MS-1
Port Orchard, WA 98366

(360) 337-5357
mkeough@co.kitsap.wa.us

Don Burger

From: Marsha Richards [MRichard@co.kitsap.wa.us]
Sent: Thursday, February 12, 2009 11:56 AM
To: Matt Keough
Subject: Re: NEED A GOOD DATE FOR CHIP TO MEET WITH DNR AND GUN CLUB - 2-3 hours

These are the only times/dates that will work for right now:
2/24 - 2:00 - 4:30
2/25 - 1:30 - 4:30
2/27 - anytime
3/2 - 9:00 - 12:00
3/6 - after 11:00 am

>>> Matt Keough 2/11/2009 5:17 PM >>>
Suggested dates so far - without a set time.
February 20, 24, 25, 27; March 2, 4, 6

DNR would like to present several options to gun club. I don't have signficant conflicts on these days.

THANK YOU!!!

MFK

Matthew F. Keough
Parks Planning Project Manager
Kitsap County Parks and Recreation
614 Division Street, MS-1
Port Orchard, WA 98366

(360) 337-5357
mkeough@co.kitsap.wa.us

Don Burger

From: Matt Keough [MKeough@co.kitsap.wa.us]
Sent: Thursday, February 12, 2009 1:54 PM
To: BRAD (DNR) PRUITT; PAT (DNR) HENNESSY
Cc: Chip Faver; CINDY (DNR) NEFF; ROBERT (DNR) WINSLOW
Subject: RE: Gun Club Lse

Pat, Bard, and Team,

Thanks for the coordination efforts to see this moving forward. The following presents our best match for the times suggested thusfar.

These are the times/dates that will work for right now:
2/24 - 2:00 - 4:30
2/25 - 1:30 - 4:30
2/27 - anytime
3/2 - 9:00 - 12:00
3/6 - after 11:00 am

Will look for confirmation at your convenience.
Sincerely,
MFK

Matthew F. Keough
Parks Planning Project Manager
Kitsap County Parks and Recreation
(360) 337-5357
mkeough@co.kitsap.wa.us

>>> "HENNESSY, PAT (DNR)" <pat.hennessy@dnr.wa.gov> 2/11/2009 4:48 PM
>>> >>>
Brad, Please go ahead and set it up. I'm available the days listed (27th not best, but workable). Pat

---

From: PRUITT, BRAD (DNR)
Sent: Wednesday, February 11, 2009 4:33 PM
To: HENNESSY, PAT (DNR); Matt Keough
Cc: Chip Faver; WINSLOW, ROBERT (DNR); NEFF, CINDY (DNR)
Subject: Gun Club Lse
Importance: High

Pat and Matt, I'd like to meet with the gun club as soon as possible to discuss the land exchange, and would like to throw out some dates for a meeting to include DNR, Kitsap and the club together.

Pat since you have the most direct relationship with them as lease manager, is it fair to ask you to set this up. I'll do it if I'm the more likely candidate. I'm available to make that

first call with you to help explain and answer basic questions they will have. This first call should go out sooner than later since the grapevine is probably already moving information, and they should get info from us as soon as possible.

Mat please add any other Kitsap attendees as needed (Chip?).

Please provide your days of availability.

I'm available: February 20, 23 (not the best day I'd have to move a current mtg), 24, 25, 27; March 2, 3, 4, 5, 6 *I'd like to have it in these next couple of weeks.

Thanks, Brad

(360) 584-5037

Don Burger

From: Matt Keough [MKeough@co.kitsap.wa.us]
Sent: Thursday, February 12, 2009 1:55 PM
To: Marsha Richards
Subject: Re: NEED A GOOD DATE FOR CHIP TO MEET WITH DNR AND GUN CLUB - 2-3 hours

THANK YOU MARSHA - I will let you know when they narrow this down and confirm a time.

MFK

Matthew F. Keough
Parks Planning Project Manager
Kitsap County Parks and Recreation
(360) 337-5357
mkeough@co.kitsap.wa.us

>>> Marsha Richards 2/12/2009 11:55 AM >>>
These are the only times/dates that will work for right now:
2/24 - 2:00 - 4:30
2/25 - 1:30 - 4:30
2/27 - anytime
3/2 - 9:00 - 12:00
3/6 - after 11:00 am

>>> Matt Keough 2/11/2009 5:17 PM >>>
Suggested dates so far - without a set time.
February 20, 24, 25, 27; March 2, 4, 6

DNR would like to present several options to gun club. I don't have signficant conflicts on these days.

THANK YOU!!!

MFK

Matthew F. Keough
Parks Planning Project Manager
Kitsap County Parks and Recreation
614 Division Street, MS-1
Port Orchard, WA 98366

(360) 337-5357
mkeough@co.kitsap.wa.us

Don Burger

From: kb [kbezoenik@[redacted]
Sent: Thursday, February 12, 2009 8:15 PM
To: Charlotte Garrido
Subject: Re: KRRC ?

No there is not a connection but that is my concern. Is Kitsap parks looking at KRRC as being in the way of a Heritage park project ? There is talk of a land deal with DNR and Kitsap parks for the land that KRRC is on.. The DNR holds the lease for KRRC. If Kitsap parks tried to close KRRC, that would be met with heave renaissance. What do you know of this ? Were would you stand on preserving KRRC , they have be part of the county since 1926
Thank you Kurt Bezoenik.

----- Original Message -----
From: "Charlotte Garrido" <cgarrido@co.kitsap.wa.us>
To: "kb" <kbezoenik@[redacted]>
Sent: Tuesday, February 10, 2009 9:20 PM
Subject: Re: KRRC ?

Mr. Bezoenik
The way your question is asked makes it appear that there is a connections between the Rifle & Revolver Club and the Heritage Park. I am not aware that there is a connection. Is there?
Charlotte Garrido

Charlotte Garrido
Kitsap County Commissioner
(360) 337-7097, fax (360) 337-4632

>>> Hello

I need to know your opinion of the Kitsap Rifle & Revolver Club and the "Heritage Park"

Thank you

Kurt Bezoenik
Southworth

Don Burger

From: Charlotte Garrido [CGarrido@co.kitsap.wa.us]
Sent: Saturday, February 14, 2009 2:57 AM
To: Chip Faver
Subject: Fwd: Re: KRRC ?
Attachments: Re: KRRC ?

Hi Chip,
Can you tell me anything about this?
Charlotte

Charlotte Garrido
Kitsap County Commissioner
(360) 337-7097, fax (360) 337-4632

Don Burger

From: Josh W. Brown [JWbrown@co.kitsap.wa.us]
Sent: Sunday, February 15, 2009 3:54 PM
To: STEVE MARTZ
Cc: Chip Faver; Carolyn Siems
Subject: Re: Newberry Heritage Park

Steve,

Nice to hear from you. For several years, Kitsap County has worked on a land swap with DNR to complete the acquisition of the Newberry Hill Heritage Park. When the acquisition is complete, Kitsap County will then work with the community to develop master plan that will determine appropriate uses.

I don't know the exact deal terms of the lease between DNR and the Kitsap Gun and Revolver Club, but I would expect Kitsap County to assume and honor any leases that would come as part of the exchange.

Trails that have been developed to date would be under the approval of DNR, not Kitsap County.

Warm regards,

Josh Brown
Kitsap County Commissioner, District #3
614 Division Street, MS - #4
Port Orchard, WA 98366-4676
P: (360) 337-7146
F: (360) 337-4632
jwbrown@co.kitsap.wa.us
www.kitsapgov.com

>>> Steve Martz <stevem@watermark-llc.com> 2/10/2009 3:25 PM >>>
Dear Commissioner Brown,

I am trying to find out more information about Newberry Heritage Park. I live adjacent to the current DNR land and have heard rumors of a land swap between Kitsap County and DNR. How would this affect the current Kitsap Gun and Revolver Club? What is the long-term plan for this park. I also understand that the Kitsap Mountain Bike Club are building trails on this land. If you could shed some light on this proposed park, I would appreciate it greatly. Thank you.

Steve Martz
Estate Manager

Watermark Estate Management Services
301 E. Wallace Kneeland Blvd., Ste 224
Box 106
Shelton, WA 98584

(425) 468-2988 Office/cell
(360) 898-6627 Fax
CONFIDENTIALITY NOTICE: The information in this email may be confidential and/or privileged. This email is intended to be reviewed by only the individual or organization named above. If you are not the intended recipient or an authorized representative of the intended recipient,

you are hereby notified that any review, dissemination or copying of this email and its attachments, if any, or the information contained herein is prohibited. If you have received this email in error, please immediately notify the sender by return email and delete this email from your system.

Don Burger

From: Chip Faver [CFaver@co.kitsap.wa.us]
Sent: Sunday, February 15, 2009 6:24 PM
To: Charlotte Garrido; kbezoenik@[redacted]
Subject: Re: KRRC ?

Charlotte,
Not to worry. I have already responded to this constituent. We will honor the lease from DNR as written. Parks is not planning an assault on the KRRC. We discussed the lease transfer with DNR two weeks ago and project this transfer to be transparent to them. We are scheduled to meet with DNR and KRRC together in the next week. DNR's Brad Pruitt is setting up the meet as his agency is the landlord.

H. F. "Chip" Faver
Director, Kitsap County
Parks and Recreation
>>> "kb" <kbezoenik@[redacted]> 02/12/09 8:15 PM >>>
No there is not a connection but that is my concern. Is Kitsap parks looking at KRRC as being in the way of a Heritage park project ? There is talk of a land deal with DNR and Kitsap parks for the land that KRRC is on.. The DNR holds the lease for KRRC. If Kitsap parks tried to close KRRC, that would be met with heave renaissance. What do you know of this ? Were would you stand on preserving KRRC , they have be part of the county since 1926
Thank you Kurt Bezoenik.

----- Original Message -----
From: "Charlotte Garrido" <cgarrido@co.kitsap.wa.us>
To: "kb" <kbezoenik@earthlink.net>
Sent: Tuesday, February 10, 2009 9:20 PM
Subject: Re: KRRC ?

Mr. Bezoenik
The way your question is asked makes it appear that there is a connections between the Rifle & Revolver Club and the Heritage Park. I am not aware that there is a connection. Is there?
Charlotte Garrido

Charlotte Garrido
Kitsap County Commissioner
(360) 337-7097, fax (360) 337-4632

>>> Hello

I need to know your opinion of the Kitsap Rifle & Revolver Club and the "Heritage Park"

Thank you

Kurt Bezoenik
Southworth

Don Burger

From: Chip Faver [CFaver@co.kitsap.wa.us]
Sent: Sunday, February 15, 2009 6:28 PM
To: Josh W. Brown; stevem@watermark-llc.com
Cc: Carolyn Siems
Subject: Re: Newberry Heritage Park

Josh,

I have answered several e-mails on this topic and yes the exchange includes honoring the lease. The transfer should be transparent to KRRC. We discussed the lease transfer with DNR two weeks ago and project this transfer to be transparent to them. We are scheduled to meet with DNR and KRRC together in the next week. DNR's Brad Pruitt is setting up the meet as his agency is the landlord

H. F. "Chip" Faver
Director, Kitsap County
Parks and Recreation
>>> Josh Brown 02/15/09 3:53 PM >>>
Steve,

Nice to hear from you. For several years, Kitsap County has worked on a land swap with DNR to complete the acquisition of the Newberry Hill Heritage Park. When the acquisition is complete, Kitsap County will then work with the community to develop master plan that will determine appropriate uses.

I don't know the exact deal terms of the lease between DNR and the Kitsap Gun and Revolver Club, but I would expect Kitsap County to assume and honor any leases that would come as part of the exchange.

Trails that have been developed to date would be under the approval of DNR, not Kitsap County.

Warm regards,

Josh Brown
Kitsap County Commissioner, District #3
614 Division Street, MS - #4
Port Orchard, WA 98366-4676
P: (360) 337-7146
F: (360) 337-4632
jwbrown@co.kitsap.wa.us
www.kitsapgov.com

>>> Steve Martz <stevem@watermark-llc.com> 2/10/2009 3:25 PM >>>
Dear Commissioner Brown,

I am trying to find out more information about Newberry Heritage Park. I live adjacent to the current DNR land and have heard rumors of a land swap between Kitsap County and DNR. How would this affect the current Kitsap Gun and Revolver Club? What is the long-term plan for this park. I also understand that the Kitsap Mountain Bike Club are building trails on this land. If you could shed some light on this proposed park, I would appreciate it greatly. Thank you.

Steve Martz

Estate Manager

Watermark Estate Management Services
301 E. Wallace Kneeland Blvd., Ste 224
Box 106
Shelton, WA 98584

(425) 468-2988 Office/cell
(360) 898-6627 Fax
CONFIDENTIALITY NOTICE: The information in this email may be confidential and/or privileged. This email is intended to be reviewed by only the individual or organization named above. If you are not the intended recipient or an authorized representative of the intended recipient, you are hereby notified that any review, dissemination or copying of this email and its attachments, if any, or the information contained herein is prohibited. If you have received this email in error, please immediately notify the sender by return email and delete this email from your system.

Don Burger

From: Charlotte Garrido [CGarrido@co.kitsap.wa.us]
Sent: Sunday, February 15, 2009 7:27 PM
To: Chip Faver
Subject: Re: KRRC ?

Thank you. I look forward to hearing more detail about this.
Charlotte

Charlotte Garrido
Kitsap County Commissioner
(360) 337-7097, fax (360) 337-4632

>>> Chip Faver 2/15/2009 6:23 PM >>>
Charlotte,
Not to worry. I have already responded to this constituent. We will honor the lease from DNR as written. Parks is not planning an assault on the KRRC. We discussed the lease transfer with DNR two weeks ago and project this transfer to be transparent to them. We are scheduled to meet with DNR and KRRC together in the next week. DNR's Brad Pruitt is setting up the meet as his agency is the landlord.

H. F. "Chip" Faver
Director, Kitsap County
Parks and Recreation
>>> "kb" < kbezoenik@[redacted] > 02/12/09 8:15 PM >>>
No there is not a connection but that is my concern. Is Kitsap parks looking at KRRC as being in the way of a Heritage park project ? There is talk of a land deal with DNR and Kitsap parks for the land that KRRC is on.. The DNR holds the lease for KRRC. If Kitsap parks tried to close KRRC, that would be met with heave renaissance. What do you know of this ? Were would you stand on preserving KRRC , they have be part of the county since 1926
Thank you Kurt Bezoenik.

----- Original Message -----
From: "Charlotte Garrido" < cgarrido@co.kitsap.wa.us >
To: "kb" < kbezoenik@[redacted] >
Sent: Tuesday, February 10, 2009 9:20 PM
Subject: Re: KRRC ?

Mr. Bezoenik
The way your question is asked makes it appear that there is a connections between the Rifle & Revolver Club and the Heritage Park. I am not aware that there is a connection. Is there?
Charlotte Garrido

Charlotte Garrido
Kitsap County Commissioner
(360) 337-7097, fax (360) 337-4632

>>> Hello

I need to know your opinion of the Kitsap Rifle & Revolver Club and the "Heritage Park"

Thank you

Kurt Bezoenik
Southworth

Don Burger

From: mark fisher [fisher_mark@[redacted]]
Sent: Wednesday, February 18, 2009 12:26 PM
To: Chip Faver
Subject: Gun club lease section notes

1.01 term
1.02 sound
4.03 Lease termination
5.03 conservation
8.02 Hazardous substances
8.02(2) cleanup costs - big one
10.04 cleanup to return lands to previous state

I'll fill you in on a call from Josh last evening.

Don Burger

From: mark fisher [fisher_mark@[redacted]
Sent: Wednesday, February 18, 2009 3:02 PM
To: Brian Hauschel; Chip Faver; Matt Keough; Frank Stowell; Lori Raymaker; Helen Daly; Danny Horovitz; Dave Brumsickle; donald large; Jim Graham; Tom Coleman; Rick Boatman; Pat Sprouse; Michael Tucker; Phedra Elliott; Carolyn Siems; Darin Reisenhauer; Ralph Loewen; Donald Martin; Dave Goulet; Dmitri Keating; Lowell Bradford; Joleen Palmer; Kathleen Simpson; KC Butler; Steve DeCoy; James Wozleck; courtland capwell; Mike Wellborn; Jon Lindberg; Teresa Brooks; Gary Mclain; Jon Kennedy; Guy McMahan; Will Frazier; Katie Savage; Joanne Corey; Kyle Stolp; BRUCE ANDERSON; Cary Westerbeck; Bobbie; Mark Linenbroker; Scott Heibel; Craig Ellis
Subject: Fw: stuff 2

Old article on gun club fyi.
http://www.kitsapsun.com/news/1995/jun/29/gun-club-will-have-to-go-elsewhere-to-expand/

Don Burger

From: mark fisher [fisher_mark@[redacted]]
Sent: Thursday, February 19, 2009 2:08 PM
To: Josh W. Brown
Subject: Fw: Kitsap R & R lease
Attachments: scan.pdf; scan.pdf

Following our conversation Tuesday, here are some thoughts involving the gun club. Here are some sections you should review.
Chip advises the county will be taking over the DNR lease. Fine if that speeds the process for the land exchange, and keeps them from making a play on owing the land.
I feel the club is in violation of many of the aspects of the lease. Big one is the frequency of shots making it out of their area into the forest. That is totally against the law which should shut them down. The entire park will be down range of their activities, including the school. Noise and their inablilty to control where the shots are going continue to upset the homeowners in the area. I hear them from 2.5 miles down Holly road and they are not pointing toward me. Recent automatic weapon use in there has been heard by two teachers at Klahowya and reported. Another law breaking activity. I feel the county will get stuck for remediation of the site eventually. Cost for that will be large. The lease has no parameters for operation of the place.
Attachment contains the lease.
I hope a plan is in place for a suitable location for this club. Again, at the industrial park. A open space park with the roar of gunfire always present does not work.

1.01 term
1.02 sound
4.03 Lease termination
5.03 conservation
8.02 Hazardous substances
8.02(2) cleanup costs - big one
10.04 cleanup to return lands to previous state

STATE OF WASHINGTON
DEPARTMENT OF NATURAL RESOURCES
DOUG SUTHERLAND, Commissioner of Public Lands

SPECIAL USE LEASE

Lease No. 60-B068979

BY THIS LEASE (hereinafter "Agreement"), the STATE OF WASHINGTON, Department of Natural Resources, (hereinafter "State") leases to KITSAP RIFLE AND REVOLVER CLUB (hereinafter "Lessee") the premises in Kitsap County, Washington, the legal description of which is set forth in Exhibit 1A, upon the terms and conditions and for the consideration enumerated herein. Said premises and rights leased hereby are hereinafter referred to as the "Premises".

SECTION 1 OCCUPANCY

1.01 Lease Term. This Agreement shall commence on March 1, 2003 ("Commencement Date") and expire on February 27, 2018.

1.02 No Warranty of Quiet Enjoyment. State makes no warranty of quiet enjoyment of the Premises.

1.03 Condition of Premises. Lessee has had an opportunity to inspect Premises and enters into this Agreement solely in reliance on Lessee's own examination and not by reason of any representation by State. Premises are accepted in its present condition "AS IS WHERE IS". No reliance shall be placed on any opinion, material, or information provided by or through State, and Lessee does so at its own risk, cost and expense.

SECTION 2 USE OF PREMISES

2.01 Permitted Use. For this Agreement, the following uses and no other uses are permitted:

Intensive use and occupancy containing Lessee's improvements, roads, parking areas, open shooting range, targets, and associated infrastructure.	8 Acres
Timberlands, wetlands and similar resource-oriented lands passively utilized by Lessee to provide buffer and safety zones for Lessee's shooting range.	64.41 Acres

In the event the Lessee desires a change in acreage or use, authorization must be obtained in advance and in writing from the State. Approval may be conditioned upon adjustment of the payment in accordance with changes in acreage or use.

SECTION 3 PAYMENT

Payments made hereunder will be applied first to interest, then to outstanding or delinquent rent, leasehold tax and other charges owed, then to current rent, leasehold tax, and charges.

3.01 Rent. The Lessee shall pay to the State, at Olympia, Washington 98504, in advance, the required rent of $7,200.00 for the period of March 1, 2003 to February 27, 2004 and annually thereafter subject to adjustment under Subsection 3.06.

8,124.42
w/LHT

3.02 Leasehold Tax. Lessee shall pay to State, the leasehold tax as set forth in RCW Chapter 82.29A - Leasehold Excise Tax as may be amended. The tax shall be due and payable at the same time the rental charged herein is due and payable.

3.03 No Counterclaim, Setoff, or Abatement of Rent. Rent and all other sums payable by Lessee hereunder shall be paid without the requirement of prior notice or demand by State, and shall not be subject to any counterclaim, setoff, deduction or defense and without abatement. The obligations and liabilities of Lessee hereunder shall in no way be released, discharged or otherwise affected, except as expressly provided in Subsection 13.06 (Condemnation).

3.04 Interest Charged for Past-Due Rent and Other Sums Owed. Lessee shall pay interest at the rate of one percent (1%) per month (or at such higher rate as may be authorized by statute after the Commencement Date hereof), until paid, on rent or other sums owing under the terms of this Agreement commencing the date such rent or other sum is due and payable. In the event State pays any sum or incurs any expense which Lessee is obligated to satisfy or pay under this Agreement, or which is made on behalf of Lessee, State shall be entitled to receive reimbursement thereof from Lessee upon demand, together with interest thereon from the date of expenditure at the rate stated above.

3.05 Late Charge for Failure to Pay. In the event the Lessee fails to make any payment of rent due hereunder upon the date due, the State shall be entitled to collect from the Lessee a late charge equal to six percent (6%) of the amount of the delinquent payment. Any failure to pay rent or any amount specified in this Section 3, or any other amount to be paid by the Lessee under terms of this Agreement within thirty (30) days of the date due, shall be a material default hereunder by the Lessee and such default shall entitle the State to pursue all remedies specified in this Agreement, including the right to terminate this Agreement, though failure to exercise such right shall not be construed as a waiver of the right and thereafter pursue any remedies available at law or equity, including those contained in Chapter 59.12 RCW.

3.06 Adjustment of Rent. Beginning on the fifth anniversary of the Commencement Date, and at intervals of five (5) years thereafter (the "Adjustment Date"), a new annual rental will be established. In no event will the adjusted annual rental be less than the previous annual rental. Adjusted rental values established after the designated Adjustment Date shall be due retroactive to such Adjustment Date. The method for such adjustment shall be selected solely by the State from the following options:

(a) Increase of the current annual rent by the percentage increase in the United States Department of Labor, Bureau of Labor Statistics, "All Items" Consumer Price Index for All Urban Consumers ("CPI"), US City Average (1982-84=100), between the date five (5) years previous to the Adjustment Date and the Adjustment Date, i.e., adjusted rental amount equals current annual rent times CPI as of current Adjustment Date divided by CPI as of date five (5) years previous. In the event the CPI ceases to be published, the State may substitute such other comparable cost of living index as then may be in publication by a comparable governmental agency.

(b) Determination of fair market value of the Premises within six (6) months before or after the Adjustment Date through evaluation of pertinent market evidence by State lease administrator and/or other appropriate State personnel.

(c) Determination of fair market value of the Premises within six (6) months before or after the Adjustment Date through formal appraisal by State's appraiser, certified general appraiser under contract with the State, or such other appraiser as may be agreed to by State. Such appraisal must be performed in accordance with the Uniform Standards of Professional Appraisal Practices (USPAP) as promulgated by the Appraisal Institute.

The market value will be determined exclusive of Lessee's improvements and as though ownership were in fee simple, not encumbered by lease.

Under (b) and (c) above, the new annual rental above shall be computed by multiplying the market value of the Premises by the then current Prime Rate as of the Adjustment Date plus 200 basis points (Prime Rate + 2.0%). The term "Prime Rate" shall mean the Prime Rate as published in The Wall Street Journal from time to time (or the average Prime Rate if more than one is published), any change in such Prime Rate to effect a change in the rate charged hereunder on the date of each such change. If The Wall Street Journal ceases to be published or ceases to publish a Prime Rate, then State shall designate another nationally recognized business publication which publishes such a rate or such rates which does, in the reasonable opinion of State, represent the "Prime Rate" as defined herein.

3.07 Failure to Adjust Not Waiver. Failure of State to adjust rent pursuant to Subsection 3.06 above at the end of any five (5) year period, shall not be a waiver by State of the right to adjust rent at the end of any subsequent five (5) year period. State shall retain the right, for so long as this Agreement remains in effect, to adjust rent as of the end of any five (5) year period, as though all prior adjustments had been made in accordance with the above provisions.

SECTION 4 RESERVATIONS

4.01 Compliance. The State shall have access to the Premises at all reasonable times to determine and secure compliance with this Agreement. Failure to inspect or enforce compliance shall not be construed as a waiver of the State's right to declare a breach, nor relieve Lessee of any liability to the State for any breach of the terms, conditions, or requirements of this Agreement.

4.02 Compatible Uses. State reserves for itself, its successors and assigns, the right at all times for any purpose to cross and re-cross the Premises at any place or grade, to grant easements/licenses over or leases to the Premises, to sell, or otherwise dispose of minerals, coal, oil, timber, gas, or other valuable materials from the Premises insofar as the State's activities on the Premises and any grant of rights the State makes to any person or entity shall not unreasonably interfere with the activities permitted hereunder.

4.03 Non-Default Termination. State reserves the right to terminate this Agreement upon sixty (60) days' written notice in the event the State includes the Premises in a plan for higher and better use, land exchange or sale.

SECTION 5 SPECIAL RESTRICTONS

5.01 Permits and Conformance With Laws.

(a) Lessee shall obtain all building permits and other required permits, licenses, permissions, consents, and approvals from governmental agencies or third parties in connection with this Agreement and Lessee's permitted use including construction of any improvements, changes, alterations, additions, repairs, maintenance to or replacement of the Premises, or for the conduct of any business upon the Premises at the sole cost and expense of Lessee. Copies of such permits, licenses, permissions, consents, and approvals shall be supplied to State on request.

(b) Lessee shall conform to all applicable laws, regulations, permits, orders, or requirements of any public authority affecting the Premises and the use thereof, and shall correct at the Lessee's own cost and expense any failure of compliance created through the Lessee's fault or by reason of the Lessee's use. In no event shall Lessee undertake or suffer any activity to be conducted upon the Premises which constitutes a nuisance or which is a threat to the health or welfare of the general public.

(c) Lessee shall cause all work on the Premises and all business conducted thereon during the term to be performed in accordance with all applicable laws and all directions and regulations of all governmental agencies and the representatives of such agencies having jurisdiction.

5.02 Other Restrictions on Use.

(a) Lessee shall cut no State timber or remove State-owned valuable material, without prior written consent of the State. Prior to State's authorization for the cutting of timber, or removal of valuable material, the Lessee must pay to the State the fair market value of the timber or valuable material, as determined by the State.

(b) Lessee shall take all reasonable precautions to protect the land and improvements on the Premises from fire, make every reasonable effort to report and suppress such fires as may affect the Premises, and shall be subject to applicable fire laws affecting the Premises.

(c) Lessee shall prevent accumulation of equipment parts or "bone yards" on the Premises.

(d) This Agreement does not convey rights to media uses, communication sites, or any use on the Premises other than those expressly stated in this Agreement.

5.03 Habitat Conservation Plan. The Premises are located within an area that is subject to State's Habitat Conservation Plan adopted in connection with Incidental Take Permit No. PRT-812521 (ITP) as supplemented by Permit No. 1168 (Collectively "ITP"). As long as the Habitat Conservation Plan remains in effect, Lessee and all persons acting under Lessee shall comply with the terms and conditions set forth in Exhibit 5A while operating on the Premises. State shall have the right to modify these terms and conditions from time to time to comply with the Habitat Conservation Plan, the ITP, the Endangered Species Act, the implementing regulations, and amendments thereto, or the requirements of the federal agencies administering these laws.

SECTION 6 UTILITIES, TAXES, LIENS

6.01 Utilities and Maintenance. During the term of this Agreement, Lessee shall pay all expenses incurred by Lessee in the use, enjoyment, and operation of the Premises, including, but not limited to, utility charges and all costs of maintaining and repairing the Premises and all improvements thereon whether now existing or hereafter installed. Lessee shall indemnify and hold the State harmless against any loss, liability, or expense resulting from any failure of Lessee to pay all such charges when due.

6.02 Taxes and Assessments.

(a) Lessee shall pay during the term of this Agreement all taxes and other governmental charges of any kind applicable or attributable to the installation of Lessee owned improvements on the Premises, Lessee's leasehold interest therein, and Lessee's use and enjoyment thereof.

(b) Lessee shall pay its prorated share of all assessments that are legally required to be paid now or may be charged during the Agreement term to the Premises or Lessee owned improvements thereon. Lessee shall not cause or suffer the imposition of any assessment upon the Premises without the prior written consent of State. In the event any new assessment is proposed which affects the Premises, Lessee shall immediately notify State of such proposal after Lessee has knowledge or receives notice thereof. Any assessment upon the Premises shall be made in compliance with all applicable statutes, including, but not limited to, Chapter 79.44 RCW.

6.03 Lessee Liens. Lessee shall not suffer or permit any lien to be filed against the State's interest in the Premises, or improvements thereon by reason of work, labor, or services performed thereon or materials supplied to, by or through the Lessee. If any such lien is filed, Lessee shall cause the same to be discharged of record within thirty (30) days after the date of filing or creation of such lien unless other arrangements are authorized in

writing by the State in advance. Lessee shall indemnify the State for any costs, damages or expenses (including attorneys' fees and courts' costs) incurred as a result of such liens or in obtaining their discharge whether such costs, damages or expenses were incurred prior or subsequent to termination or cancellation of this Agreement.

SECTION 7 LESSEES INDEMNITY; INSURANCE REQUIREMENTS

7.01 Indemnity. Lessee releases and shall indemnify and defend (with counsel acceptable to State) State, its employees, officers, and agents from and against any and all claims arising out of the use, occupation or control of the Premises by Lessee, its agents, and employees. A "claim" as used in this subsection means any claim of any nature whatsoever for penalties, financial loss, damages (including but not limited to bodily injury, sickness, disease or death, or injury to or destruction of property, land and other natural resources including the loss of use thereof), costs or expenses (including but not limited to attorney's fees), whether or not resulting in a suit or action or reduced to judgment. This release and the obligation to indemnify shall not be eliminated or reduced by the concurrent negligence of the State, its officials, employees, or agents, except as provided in this subsection. To the extent that RCW 4.24.115 applies, Lessee shall not be required to indemnify State from State's sole or concurrent negligence. Lessee waives its immunity under Title 51 to the extent it is required to indemnify the State herein.

7.02 Insurance Requirements. Lessee shall, at all times during the term of this contract at its cost and expense, buy and maintain insurance of the types and amounts listed below. Failure to buy and maintain the required insurance may result in the termination of the contract at State's option.

All insurance and surety bonds should be issued by companies admitted to do business within the State of Washington and have a rating of A-, Class VII or better in the most recently published edition of Best's Reports. Any exception shall be reviewed and approved by the department's risk manager before the contract is accepted. If an insurer is not admitted, all insurance policies and procedures for issuing the insurance policies must comply with Chapter 48.15 RCW and 284-15 WAC.

State shall be provided written notice before cancellation or non-renewal of any insurance referred to therein, in accord with the following specifications:

1. Insurers subject to Chapter 48.18 RCW (admitted and regulated by the Insurance Commissioner): The insurer shall give the State 45 days advance notice of cancellation or non-renewal. If cancellation is due to non-payment of premium, the State shall be given 10 days advance notice of cancellation.

2. Insurers subject to Chapter 48.15 RCW (surplus lines): The State shall be given 20 days advance notice of cancellation. If cancellation is due to non-payment of premium, the State shall be given 10 days advance notice of cancellation.

Before starting work, Lessee shall furnish with a certificate(s) of insurance, executed by a duly authorized representative of each insurer, showing compliance with the insurance requirements

specified in the contract and, if requested, copies of polices to State. The certificate of insurance shall reference the State of Washington, Department of Natural Resources, and the lease number.

Lessee shall include all subcontractors as insured under all required insurance policies, or shall furnish separate certificates of insurance and endorsements for each subcontractor. Subcontractor(s) must comply fully with all insurance requirements stated herein. Failure of subcontractor(s) to comply with insurance requirements does not limit Lessee's liability or responsibility.

The State, its elected and appointed officials, agents and employees shall be named as an additional insured on all general liability, excess, umbrella, and property insurance policies.

All insurance provided in compliance with this contract shall be primary as to any other insurance or self-insurance programs afforded to or maintained by State.

Lessee waives all rights against State for recovery of damages to the extent these damages are covered by general liability or umbrella insurance maintained pursuant to this contract. All insurance policies must expressly waive any right of subrogation by the insurance company against the State and the State's officials, employees, and agents.

If Lessee is self-insured, evidence of its status as a self-insured entity shall be provided to State. If requested by State, Lessee must describe its financial condition and the self-insured funding mechanism.

By requiring insurance herein, State does not represent that coverage and limits will be adequate to protect Lessee, and such coverage and limits shall not limit Lessee's liability under the indemnities and reimbursements granted to State in this contract.

The limits of insurance, which may be increased by State, as deemed necessary, shall not be less than as follows:

Commercial General Liability (CGL) Insurance. Lessee shall maintain general liability (CGL) insurance covering claims for bodily injury, personal injury, or property damage arising on the property and/or out of Lessee's operations and, if necessary, commercial umbrella insurance with a limit of not less than $1,000,000 per each occurrence. If such CGL insurance contains aggregate limits, the General Aggregate limit shall be at least twice the "each occurrence" limit. CGL insurance shall have products-completed operations aggregate limit of at least two times the "each occurrence" limit.

CGL insurance shall be written on Insurance Services Office (ISO) occurrence form CG 00 01 (or a substitute form providing equivalent coverage). All insurance shall cover liability arising out of premises, operations, independent contractors, products-completed operations, personal injury and advertising injury, and liability assumed under an insured contract (including the tort liability of another party assumed in a business contract), and contain separation of insured (cross liability) condition.

Employer's Liability ("Stop Gap") Insurance. Lessee shall buy employers liability insurance, and, if necessary, commercial umbrella liability insurance with limits not less than $1,000,000 each accident for bodily injury by accident or $1,000,000 each employee for bodily injury by disease.

Workers' Compensation Coverage. Lessee shall comply with all State of Washington workers' compensation statutes and regulations. Workers' compensation coverage shall be provided for all employees of Lessee and employees of any subcontractor or sub-subcontractor. Coverage shall include bodily injury (including death) by accident or disease, which exists out of or in connection with the performance of this contract. Except as prohibited by law, Lessee waives all rights of subrogation against State for recovery of damages to the extent they are covered by workers' compensation, employer's liability, commercial general liability, or commercial umbrella liability insurance.

If Lessee, subcontractor or sub-subcontractor fails to comply with all State of Washington workers' compensation statutes and regulations and State incurs fines or is required by law to provide benefits to or obtain coverage for such employees, Lessee shall indemnify State. Indemnity shall include all fines, payment of benefits to Lessee or subcontractor or sub-subcontractor employees, or their heirs or legal representatives, and the cost of effecting coverage on behalf of such employees.

Business Auto Policy (BAP). Lessee shall maintain business auto liability and, if necessary, commercial umbrella liability insurance with a limit not less than $1,000,000 per accident. Such insurance shall cover liability arising out of "Any Auto." Business auto coverage shall be written on ISO form CA 00 01, or substitute liability form providing equivalent coverage. If necessary, the policy shall be endorsed to provide contractual liability coverage and cover a "covered pollution cost or expense" as provided in the 1990 or later editions of CA 00 01. Lessee waives all rights against State for the recovery of damages to the extent they are covered by business auto liability or commercial umbrella liability insurance.

Builders Risk Insurance. If applicable, Lessee shall buy and maintain in force builders risk insurance on the entire work during the period construction is in progress and until completion of the project and acceptance by State. Such insurance shall be written on a completed form and in an amount equal to the value of the completed building, subject to subsequent modifications to the sum. The insurance shall be written on a replacement cost basis. The insurance shall name as insureds State, Lessee, and all subcontractors and sub-subcontractors in the work.

Insurance described above shall be written to cover all risks of physical loss except those specifically excluded in the policy, including loss or damage caused by collapse. Insurance described above shall cover the entire work at the site including reasonable compensation for architect's services and expenses made necessary by an insured loss. Insured property shall include portions of the work located away from the site but intended for use at the site, and shall also cover portions of the work in transit. The policy shall include as insured property scaffolding, falsework, and temporary buildings located at the site. The policy shall cover the

cost of removing debris, including demolition as made legally necessary by the operation of any law, ordinance or regulation.

Any deductible applicable to the insurance bought in compliance with the policy described above shall be identified in the contract documents and the responsibility for paying the part of any loss not covered because of application of deductible(s) shall be the responsibility of the Lessee. If any part of any loss is not covered because of the application of a deductible amount not identified in the contract documents, Lessee will pay such loss. Lessee shall buy and maintain boiler and machinery insurance required by contract documents or by law, covering insured objects during installation and until final acceptance by State. If testing is being performed, such insurance shall cover such operations. This insurance shall name as insureds State, Lessee, and all subcontractors and sub-subcontractors in the work.

SECTION 8 WEEDS, HARMFUL SUBSTANCES

8.01 Weed Control. Lessee shall control all weeds on the Premises. Lessee shall be responsible for, or shall immediately reimburse State for, any all weed control cost incurred, as a result of Lessee's failure to control all weeds on said Premises.

Lessee shall prevent weed infestations by applying management practices which discourage their establishment or spread. The Lessee shall detect and control the invasion of new weeds. Weeds will be controlled using appropriate mechanical, biological and chemical treatments that meet the requirements of Washington State and Federal law.

Lessee shall use Integrated Pest Management (IPM) to control weeds. This means using a coordinated decision-making and action process that considers all weed management methods and strategies, and applies them in an environmentally and economically sound manner to meet weed management objectives. The elements of integrated pest management for weeds include:

a. Preventing weed problems;

b. Monitoring for the presence of weed species;

c. Establishing the density of the weed population (which may be zero) that can be tolerated;

d. Treating weed problems to reduce their populations below the tolerable threshold, using strategies that may include biological, cultural, mechanical, and chemical control methods, and that consider human health, ecological impact, feasibility and cost-effectiveness; and

e. Evaluating the effects and efficacy of weed control treatments.

8.02 Hazardous, Toxic, or Harmful Substances.

(a) Deleterious Material. Lessee shall not make, or suffer to be made, any filling in of the Premises or any deposit of rock, earth, ballast, refuse, garbage, waste matter, chemical, biological or other wastes, hydrocarbons, any other pollutants, or other matter within or upon the Premises, except as approved in writing by the State, or unless permitted by Subsection 2.01 (Permitted Use). If the Lessee fails to remove all nonapproved fill material, refuse, garbage, wastes or any other of the above materials from the Premises, the Lessee agrees that the State may, but is not obligated to, remove such materials and charge the Lessee for the cost of removal and disposal.

(b) Hazardous, Toxic, or Harmful Substances.

(1) Lessee shall not keep on or about the Premises, any substances now or hereinafter designated as or containing components now or hereinafter designated as hazardous, toxic, dangerous, or harmful, and/or which are subject to regulation as hazardous, toxic, dangerous, or harmful by any federal, state or local law, regulation, statute or ordinance (hereinafter collectively referred to as "Hazardous Substances") unless such are necessary to carry out Lessee's permitted use under Subsection 2.01 (Permitted Use) and unless Lessee fully complies with all federal, state and local laws, regulations, statutes, and ordinances, now in existence or as subsequently enacted or amended. Lessee shall:

(i) Immediately notify the State of: all spills or releases of any Hazardous Substance affecting the Premises; all failures to comply with any federal, state, or local law, regulation or ordinance, as now enacted or as subsequently enacted or amended; all inspections of the Premises by, or any correspondence, orders, citations, or notifications from any regulatory entity concerning Hazardous Substances affecting the Premises; and all regulatory orders or fines or all response or interim cleanup actions taken by or proposed to be taken by any government entity or private party concerning the Premises; and

(ii) On request, provide copies to the State of any and all correspondence, pleadings, and/or reports received by or required of Lessee or issued or written by Lessee or on Lessee's behalf with respect to the use, presence, transportation or generation of Hazardous Substances related to the Premises.

(2) Lessee shall be fully and completely liable to the State, and shall indemnify, defend, and save harmless State and its agencies, employees, officers, and agents with respect to any and all damages, costs, fees (including attorneys' fees and costs), penalties (civil and criminal), and cleanup costs assessed against or imposed as a result of Lessee's use, disposal, transportation, generation and/or sale of Hazardous Substances or that of Lessee's employees, agents, assigns, sublessees, contractors, subcontractors, licensees or invitees, and for any breach of this subsection.

SECTION 9 ASSIGNMENTS

Assignment. Lessee shall not hypothecate, mortgage, assign, sublease, transfer, or otherwise alienate this Agreement ("Assignment"), or any interest therein, without the prior written consent of State, which consent shall not be unreasonably withheld. In granting any such consent under this clause State shall be entitled to consider, among other items, the proposed assignee's, sublessee's or transferee's financial condition, business reputation, business, and such other factors as may reasonably bear upon the suitability of the assignee, sublessee, or transferee as lessee of the Premises. If Lessee is a corporation, partnership, or other association, (1) the transfer of more than fifty percent (50%) of the ownership interest in such entity, or (2) the sale of all or substantially all of the assets of Lessee shall be deemed to constitute an "assignment" of this Agreement which requires consent of State. The consent of State to any one assignment shall not constitute a waiver of State's right to consent to subsequent assignments, nor shall consent of State to any one assignment relieve any party previously liable as Lessee from any obligations under this Agreement, who shall remain joint and severally liable as primary obligor and not as surety. The acceptance by State of the payment of rent following an assignment shall not constitute consent to any assignment and State's consent shall be evidenced only in writing. The State may require reimbursement for any additional administrative costs resulting from the assignment.

SECTION 10 IMPROVEMENTS

10.01 Authorized Improvements. No improvement shall be placed on the Premises without the prior written consent of the State. Consent may be granted through this Agreement resulting in the State's approval of the authorized improvements listed herein as Exhibit 10A, or by written Letter of Authorization issued by the State.

10.02 Plan Approval. The plans or specifications for the construction of the authorized improvements listed on Exhibit 10A or authorized by Letter of Authorization issued by State, and for such changes or alterations, including amendments of such plans or specifications, shall be submitted to State for its approval.

10.03 Ownership of Improvements. During the Term of this Agreement, the improvements constructed by Lessee, including without limitation all additions, alterations and improvements thereto or replacements thereof and all appurtenant fixtures, machinery and equipment installed therein, shall be the property of Lessee. At the expiration or earlier termination of this Lease, all improvements and all additions, alterations and improvements thereto or replacements thereof and all appurtenant fixtures, machinery and equipment installed therein shall become the property of State, unless State requires their removal pursuant to Section 10.04 below. Throughout the term of this Agreement, Lessee shall not permit any claim of lien made by any mechanic, materialman, laborer, or other similar liens to stand against the Premises for work or labor done, services performed, or materials used or furnished to be used in or about the Premises for or in connection with any construction, improvements or maintenance or repair thereon made or permitted to be made by Lessee, its agents, or sublessees. Any liens, encumbrances or claims of third parties with respect to any of the foregoing, shall be expressly subordinate and subject to the rights of State under this Agreement.

10.04 Condition at End of Lease. Upon vacating the Premises on the termination date, Lessee shall leave the Premises and all improvements thereon in the state of repair and cleanliness required to be maintained by Lessee during the Term of this Agreement and shall peaceably surrender the same to State. At the option of State, Lessee shall at its sole expense remove all improvements constructed by Lessee upon the Premises and return the Premises to grade level free of all debris.

10.05 Surety Bond. A surety bond, certificate of deposit assignment, or letter of credit may be required by State to assure completion of construction or development of any improvements costing in excess of $2,500.

10.06 Hold Harmless. Lessee shall indemnify, defend and hold harmless State and the Premises from and against all claims and liabilities arising by virtue of or relating to construction of the authorized improvements or repairs made at any time to the authorized improvements (including repairs, restoration and rebuilding). Lessee shall regularly and timely pay any and all amounts properly payable to third parties with respect to such work and will maintain its books and records in the State of Washington, with respect to all aspects of such work and materials therefore, and will make them available for inspection by State or its representatives as requested.

10.07 Permits; Compliance with Codes. Lessee shall cause all work on the Premises during the Term to be performed in accordance with all applicable laws and all directions and regulations of all governmental agencies and the representatives of such agencies having jurisdiction. Lessee is responsible, at Lessee's sole cost and expense, to cause the authorized improvements and the Premises to comply with all applicable governmental laws, statutes, rules, regulations and/or ordinances that apply to the Premises during the Agreement Term, whether now in effect, or hereinafter adopted or enacted.

10.08 State's Repairs. State shall not be required or obligated to make any changes, alterations, additions, improvements, or repairs in, on, or about the Premises, or any part thereof, during the term of this Agreement.

10.09 Lessee's Repairs, Alteration, and Maintenance. Lessee shall, at its sole cost and expense, keep and maintain the Premises and all improvements thereon and all facilities appurtenant thereto (regardless of ownership) in good order and repair and safe condition for the safe conduct of any activities or enterprises conducted on the Premises pursuant to this Agreement, and keep and maintain the whole of the premise, including all improvements in a clean, sanitary and attractive condition.

SECTION 11 ROADS (NOT APPLICABLE)

SECTION 12 DEFAULT AND REMEDIES

12.01 Default. In the event of any material breach of any provision of this Agreement by Lessee, the breach, after expiration of any grace period as provided in this subsection, shall be

deemed a default entitling State to cancel this Agreement and seek any other remedies set forth in this Agreement or otherwise available at law or equity. State shall deliver to Lessee notice of the breach and a demand that the same be remedied immediately. Lessee shall not be in default if the breach pertains to the payment of money and Lessee cures the breach within thirty (30) days of receipt of the notice, or if the breach pertains to a matter other than the payment of any monies due under this agreement, Lessee shall after receipt of the notice promptly commence to cure the breach and shall cure the breach within forty-five (45) days after receipt of the notice. If such breach is non-monetary in nature, and, as determined by State, is not reasonably susceptible of being cured in said forty-five (45) days (provided that the lack of funds, or the failure or refusal to spend funds, shall not be an excuse for a failure to cure), Lessee shall commence to cure such breach within said period and diligently pursue such action with continuity to completion. If Lessee fails to cure a default, all Lessee owned improvements shall at the option of State, be removed by Lessee, be removed by State at the cost to Lessee, or become the property of State.

12.02 Reentry. In the event of any default by Lessee, State shall have the right, with or without canceling the Agreement, to reenter the Premises and remove all persons and property from Premises and take whatever actions may be necessary or advisable to relet, protect or preserve the Premises. Any property so removed may be stored in a public warehouse or other suitable place or otherwise disposed of in State's discretion at the expense and for the account of Lessee. State shall not be responsible for any damages or losses suffered by Lessee as a result of such reentry, removal, storage or other disposition, and no such action shall be construed as an election to terminate this Agreement unless a written notice of termination is given to Lessee.

12.03 Termination of Agreements. Whether or not State elects to terminate this Agreement on account of any default by Lessee and subject to any non-disturbance and attornment agreements, if any, State shall have a right to terminate any and all subleases, licenses, concessions or other arrangement for possession affecting Premises. Alternatively, State, in its sole discretion, may succeed to Lessee's interest in such sublease, license, concession or arrangement, and Lessee shall have no further right to or interest in the rent or other consideration receivable thereunder.

12.04 Survival. All obligations of Lessee to be performed prior to the expiration or earlier termination shall not cease upon the termination or expiration of this Agreement and shall continue as obligations until fully performed. All clauses of this Agreement that require performance beyond the termination or expiration date shall survive the termination or expiration date of this Agreement. Upon expiration or earlier termination of this Agreement, the rights of Lessee and of all persons, firms, corporations, and entities claiming under Lessee in and to the Premises and all improvements hereon, unless specified otherwise in this Agreement, shall cease.

12.05 State's Right to Cure Defaults. If Lessee fails to perform and is in default of any undertaking or promise contained herein, the State shall have the option, but is not obligated, to make such performance after giving ten (10) days written notice to the Lessee. The State's costs and expense to correct Lessee's failure to perform shall be reimbursed by Lessee and shall be immediately due and payable, together with interest accruing from the date such cost or expense is incurred.

12.06 Remedies Cumulative. The specified remedies to which the State may resort under the terms of this Agreement are cumulative and are not intended to be exclusive of any other remedies or means of redress to which State may lawfully be entitled in case of any breach or threatened breach by Lessee of any provision of this Agreement.

12.07 Nonwaiver. Waiver by the State of strict performance of any provision of this Agreement shall not be a waiver of nor prejudice the State's right to require strict performance of the same provision in the future or of any other provision. The acceptance of performance, rent, or any other sum owing, by State following a breach by the Lessee of any provision of this Agreement shall not constitute a waiver of any right of the State with respect to such breach and State shall be deemed to have waived any right hereunder only if State shall expressly do so in writing.

12.08 Force Majeure. The Lessee's failure to comply with any of the obligations under this Agreement shall be excused only if due to causes beyond Lessee's control and without the fault or negligence of the Lessee, including acts of God, acts of the public enemy, acts of any government, fires, floods, epidemics and strikes.

12.09 Insolvency of Lessee. If the Lessee becomes insolvent, a receiver is appointed, or Lessee's interest is transferred by operation of law by reason of insolvency, the State may terminate this Agreement at its option. Insolvency as used herein will mean the inability of the Lessee to meet its monetary obligations under this Agreement as they come due.

SECTION 13 GENERAL PROVISIONS

13.01 Governing Law. This Agreement shall be construed, interpreted and enforced pursuant to the laws of the State of Washington. Venue shall be in Thurston County. The terms of this Agreement shall be given their ordinary meaning and shall not be presumed construed in favor of or against either party hereto.

13.02 No Partnership. The State is not a partner nor a joint venturer with the Lessee in connection with the activities conducted and business carried on under this Agreement, and the State shall have no obligation with respect to the Lessee's debts or other liabilities.

13.03 Lessee's Authority. Persons executing this Agreement on behalf of Lessee represent that they are authorized to do so and represent and warrant that this Agreement is a legal, valid, and binding obligation on behalf of Lessee, and is enforceable in accordance with its terms.

13.04 State's Authority. This Agreement is entered into by State pursuant to the authority granted by statute and the Constitution of the State of Washington. The terms and conditions hereof are subject to such statutory and constitutional provisions as may be now in effect and such provisions which do not impair the contractual rights of Lessee under this Agreement which may lawfully be enacted subsequent to the date of this Agreement.

13.05 Preservation of Markers. Lessee shall not destroy any land survey corner monuments and reference points (including but not limited to corner markers, witness objects, or line markers) without prior written approval from the State, which shall not be unreasonably withheld. Monuments or reference points that must necessarily be disturbed or destroyed during construction or operations must be adequately referenced and replaced, at the Lessee's cost, under the direction of a State of Washington Professional Land Surveyor, in accordance with all applicable laws of the State of Washington, including but not limited to RCW 58.24, and all relevant Department of natural Resources regulations.

13.06 Condemnation. If all of the Premises are taken by any lawful authority under the power of eminent domain for a period which will end on or extend beyond the expiration of the term of this Agreement, this Agreement terminates as of the date the condemner takes possession. If part of the Premises is taken by any lawful authority under the power of eminent domain for a period which will end on or extend beyond the expiration of the term of this Agreement, the State or Lessee may choose to terminate this Agreement as of the date the condemner takes possession. If either the State or Lessee elects to terminate this Agreement, the rents or other charges to be paid by Lessee will be apportioned by the State and paid by the Lessee to the date of taking. If neither the State nor Lessee elects to terminate this Agreement, the rent will be reduced in the same proportion that the value of the portions of the site to be taken bears to the value of the entire site as of the date condemner takes possession.

If the taking is for a period which will end on or extend beyond the expiration of the term of this Agreement, Lessee will have no claim or interest in or to any award of damages for the whole or partial taking of the site, except that the Lessee will be entitled to an amount equal to the fair market value of any improvements as of the date of taking (except trade fixtures) considered by this Agreement to be owned by the Lessee taken by the condemner.

If temporary use of all or part of the site is taken by any lawful authority under the power of eminent domain for a period ending before the expiration of the term, this Agreement will continue in full force and Lessee will be entitled to receive any award from the condemner for the use of all or part of the Premises.

The State and Lessee will give to the other immediate written notice of any proceedings with respect to a condemnation and of any intentions of any authority to exercise the power of eminent domain.

13.07 Interpretation and Numbering. This lease has been submitted to the scrutiny of all parties hereto and their counsel if desired, and shall be given a fair and reasonable interpretation in accordance with the words hereof, without consideration or weight given to it being drafted by any party hereto or their counsel. Section and subsection numbers, headings, or titles are for convenience only and are not to be construed to limit or to extend the meaning of any part of this lease.
Section and subsection numbers may be omitted or out of sequence because of inclusion or exclusion of sections or subsections in this lease at the option of the State. Cross references to sections or subsections that are not included in this lease should not be construed as material references.

13.08 Time of Essence. Time is expressly declared to be of the essence of this Agreement and each and every covenant of Lessee and the State hereunder.

13.09 Amendments. Any amendments, revisions, supplements, or additions to this Agreement or the attached exhibits shall be made in writing executed by the parties hereto, and neither State nor Lessee shall be bound by verbal or implied agreements. Such changes may be made by re-execution of the signature page and the deletion and addition of the appropriate new effective pages or exhibits governing the change, if any.

13.10 Entire Agreement. This written Agreement or its successor or replacement contains the entire agreement of the parties hereto with respect to the matters covered hereby, and no other agreement, statement or promise made by any party hereto, or to any employee, officer or agent of any party hereto, which is not contained herein, shall be binding or valid.

13.11 Invalidity. If any term or provision of this Agreement or the application thereof to any person or circumstance shall to any extent prove to be invalid, unenforceable, void, or illegal, the remainder of this Agreement, or the application of such term or provision to persons or circumstances other than those as to which it is invalid or unenforceable, shall be not affected thereby, and each term and provision of this Agreement shall be valid and be enforced as written to the fullest extent permitted by law.

13.12 Attorney Fees. If either party brings suit or submits to an alternative dispute process to interpret or enforce any provision of the agreement, the prevailing party shall be entitled to reasonable attorney fees, paralegal fees, accountant and other expert witness fees and all other fees, costs and expenses actually incurred in connection therewith, including those incurred on appeal, in addition to all other amounts provided by law, regardless of whether the matter proceeds to judgment or is resolved by the defaulting party curing the default.

13.13 Notices and Submittals. Any notice or submittal given under this Agreement shall be deemed as received when delivered by hand or five (5) days after deposit in the United States mail with first-class postage affixed, addressed as noted. Changes of address may be given in accordance with this section. Any notice or submittal given under this Agreement shall be:

To the State:

Where Agreement provisions require submittal to State office:

Department of Natural Resources
Product Sales and Leasing Division
P.O. Box 47061
Olympia, WA 98504-7061

Where Agreement provisions require submittal to the State at its Region office:

Department of Natural Resources
South Puget Sound Region Region
950 Farman Avenue North
Enumclaw, WA 98022

To the Lessee at the address affixed with signature or Lessee's last known address.

13.14 Exhibits. This agreement is subject to the terms and conditions of exhibits referenced herein, which are attached hereto and by this reference made a part hereof.

Exhibits: 1A - Legal Description and Encumbrances, 5A - HCP Requirements, 10A - Authorized Improvements

KITSAP RIFLE AND REVOLVER CLUB

Dated: Nov. 12, 2003.

BRAD SMITH, PRESIDENT

Address: 4900 Seabeck Hwy NW
Bremerton, WA 98312

Phone: (360) 373-1007

STATE OF WASHINGTON
DEPARTMENT OF NATURAL RESOURCES

Dated: November 17, 2003.

ART TASKER,
South Puget Sound Region Manager

Approved as to form this
27 day of February, 2003
Jim Schwartz, Assistant Attorney General

NOTARIAL CERTIFICATE
ACKNOWLEDGMENT IN A REPRESENTATIVE CAPACITY

STATE OF WASHINGTON)
) ss.
COUNTY OF KITSAP)

I certify that I know or have satisfactory evidence that Brad Smith is the person who appeared before me, and said person acknowledged that he signed this instrument, on oath stated that he authorized to execute the instrument, and acknowledged it as the president of Kitsap Rifle and Revolver Club to be the free and voluntary act of such party for the uses and purposes mentioned in the instrument.

DATED: 11/12/03

(Seal or Stamp)

Alma M. Singleton
NOTARY PUBLIC in and for the
State of WASHINGTON
My appointment exp 9/1/05

NOTARIAL CERTIFICATE
ACKNOWLEDGMENT IN A REPRESENTATIVE CAPACITY

STATE OF WASHINGTON)
) ss.
COUNTY OF KING)

I certify that I know or have satisfactory evidence that Art Tasker is the person who appeared before me, and said person acknowledged that he signed this instrument, on oath stated that he authorized to execute the instrument, and acknowledged it as the Region Manager of Washington State Department of Natural Resources, South Puget Sound Region to be the free and voluntary act of such party for the uses and purposes mentioned in the instrument.

DATED: November 17, 2003

(Seal or Stamp)

Floella C. McKinley
NOTARY PUBLIC in and for the
State of Washington
My appointment
expires 6/29/04
expires _____

FLOELLA C. MCKINLEY
COMMISSION EXPIRES
NOTARY
PUBLIC
6-29-04
STATE OF WASHINGTON

EXHIBIT 1A

Legal Description of Premises &
Reservations

Part of the Southwest quarter of the Southeast quarter and part of the Southeast quarter of the Southwest quarter of Section 36, Township 25 North, Range 1 West, W.M., lying northerly of the North lines of an easement for right of way for road granted to Kitsap County on December 7, 1929, under Application No. 1320, said road being as shown on the regulation plat thereof on file in the office of the Commissioner of Public lands at Olympia, Washington, the above described lands having an area of 72.41 acres, more or less.

RESERVATIONS / SUBJECT TO:

Easement #50-CR1320: Road granted to Kitsap County on 12/07/1927 for an indefinite term.

Easement #50-047116: Road granted to E. F. Howerton on 05/09/1985 for an indefinite term.

EXHIBIT 10A

Authorized Improvements

(1) One 12 foot X 120 foot covered rifle position shooting building.

(2) One 12 foot X 105 foot covered pistol position shooting building.

(3) One 12 foot X 20 foot storage shed.

(4) One 8 foot X 12 foot target shed.

(5) Electrical meter service panel and power poles.

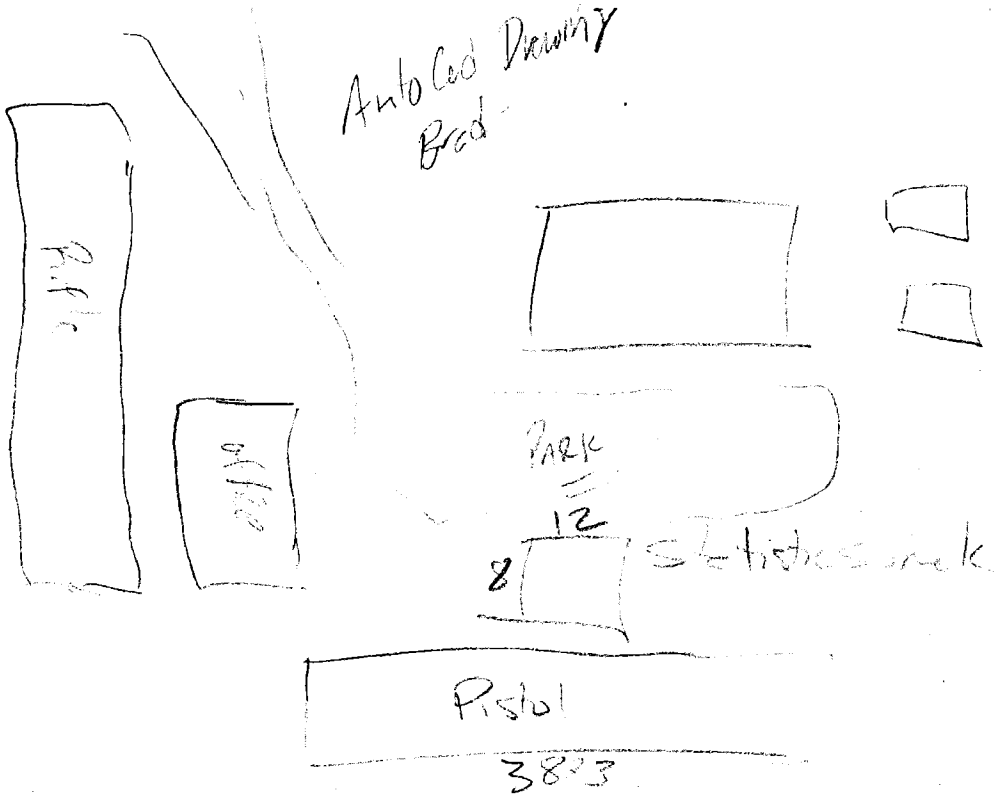

EXHIBIT 5A
HCP REQUIREMENTS

1. The Lessee shall immediately notify the State of new locations of Permit species covered in the Incidental Take permit (ITP) that are discovered within the leased Premises covered by the Habitat Conservation Plan (HCP), including, but not limited to: locations of occupied murrelet habitat; spotted owl nest sites; wolves; grizzly bears; nests, communal roosts, or feeding concentrations of bald eagles; peregrine falcon nests; Columbian white-tailed deer; Aleutian Canada geese; and Oregon silverspot butterflies. In all circumstances notification must occur within a 24 hour time period.

2. Upon locating any live, dead, injured, or sick specimens of any listed species covered by the ITP within the leased Premises the Lessee shall immediately notify the State. In all circumstances notification must occur within a 24 hour time period. Lessee may be required to take certain actions to help the State safeguard the well being of any live, injured or sick specimens of any listed species discovered, until the proper disposition of such specimens can be determined by the State.

3. Lessee shall refer to ITP number PRT-812521 (a copy of the ITP is located for reference in the region office) in all correspondence and reports concerning Permit activities.

4. All applicable provisions of the ITP and this schedule must be presented and clearly explained by Lessee to all authorized officers, employees, contractors, or agents of Lessee conducting authorized activities on the Property. Any questions Lessee may have about the ITP should be directed to the State.

5. At this time, the following sensitive areas, conditions or species have been identified on the Premisis. Contact the State for more information on the identified areas.

Riparian Management Zones

Bodies of water, including but not limited to those streams, rivers and lakes and other lakes and wetlands have been identified and/or may be located on the Premises. All activities within the Riparian Management Zone, as defined in the HCP and including that portion of the inner riparian ecosystem between the aquatic zone and the direct influence zone (uplands) and including the outer wind buffer, must comply with the current HCP Procedures. Activities in a Riparian Management Zone, including but not limited to cutting or removing any tree and/or timber (including hardwood, merchantable and unmerchantable timber, downed timber, windthrow and snags), and road, trench and/or trail use, and/or maintenance, may be restricted or not permitted during specific times. All activities must provide for no overall net loss of naturally occurring wetland acreage and function.

Don Burger

From: Josh W. Brown [JWbrown@co.kitsap.wa.us]
Sent: Thursday, February 19, 2009 3:54 PM
To: fisher_mark@[redacted]
Subject: Re: Kitsap R & R lease

Thanks Mark. Best, Josh
-----Original Message-----
From: "mark fisher" <fisher_mark@[redacted]>
To: Brown, Josh <JWbrown@co.kitsap.wa.us>

Sent: 2/19/2009 2:07:57 PM
Subject: Fw: Kitsap R & R lease

Kitsap R & R leaseFollowing our conversation Tuesday, here are some thoughts involving the gun club. Here are some sections you should review.
Chip advises the county will be taking over the DNR lease. Fine if that speeds the process for the land exchange, and keeps them from making a play on owing the land.
I feel the club is in violation of many of the aspects of the lease. Big one is the frequency of shots making it out of their area into the forest. That is totally against the law which should shut them down. The entire park will be down range of their activities, including the school. Noise and their inablilty to control where the shots are going continue to upset the homeowners in the area. I hear them from 2.5 miles down Holly road and they are not pointing toward me. Recent automatic weapon use in there has been heard by two teachers at Klahowya and reported. Another law breaking activity. I feel the county will get stuck for remediation of the site eventually. Cost for that will be large. The lease has no parameters for operation of the place.
Attachment contains the lease.
I hope a plan is in place for a suitable location for this club. Again, at the industrial park. A open space park with the roar of gunfire always present does not work.

1.01 term
1.02 sound
4.03 Lease termination
5.03 conservation
8.02 Hazardous substances
8.02(2) cleanup costs - big one
10.04 cleanup to return lands to previous state

Don Burger

From: mark fisher [fisher_mark@[redacted]
Sent: Friday, February 20, 2009 9:31 AM
To: Dorothy Leckner
Subject: Fw: Kitsap R & R lease

Yea yea. I feel so enabled, cared about.
The school will be asking questions about the gun club to M Abernathy. FYI. Set and watch.
----- Original Message -----
From: Josh Brown
To: fisher_mark@[redacted]
Sent: Thursday, February 19, 2009 3:54 PM
Subject: Re: Kitsap R & R lease

Thanks Mark. Best, Josh
-----Original Message-----
From: "mark fisher" <fisher_mark@[redacted]>
To: Brown, Josh <JWbrown@co.kitsap.wa.us>

Sent: 2/19/2009 2:07:57 PM
Subject: Fw: Kitsap R & R lease

Kitsap R & R leaseFollowing our conversation Tuesday, here are some thoughts involving the gun club. Here are some sections you should review.
Chip advises the county will be taking over the DNR lease. Fine if that speeds the process for the land exchange, and keeps them from making a play on owing the land.
I feel the club is in violation of many of the aspects of the lease. Big one is the frequency of shots making it out of their area into the forest. That is totally against the law which should shut them down. The entire park will be down range of their activities, including the school. Noise and their inablilty to control where the shots are going continue to upset the homeowners in the area. I hear them from 2.5 miles down Holly road and they are not pointing toward me. Recent automatic weapon use in there has been heard by two teachers at Klahowya and reported. Another law breaking activity. I feel the county will get stuck for remediation of the site eventually. Cost for that will be large. The lease has no parameters for operation of the place.
Attachment contains the lease.
I hope a plan is in place for a suitable location for this club. Again, at the industrial park. A open space park with the roar of gunfire always present does not work.

1.01 term
1.02 sound
4.03 Lease termination
5.03 conservation
8.02 Hazardous substances
8.02(2) cleanup costs - big one
10.04 cleanup to return lands to previous state

Don Burger

From: mark fisher [fisher_mark@[redacted]]
Sent: Sunday, February 22, 2009 11:01 AM
To: Dori Leckner
Subject: Fw: [Kitsap Mountain Biking] New comment on 2/21 Work Event.

?

----- Original Message -----
From: Mike Wellborn
To: Brandon Lockwood ; Courtland Capwell ; Darin Rasenauer ; Dave Brumsickle ; Julie Wellborn ; KC Butler ; Mark Fisher ; Mark Linenbroker ; Rick Boatman ; Steve DeCoy
Sent: Sunday, February 22, 2009 9:20 AM
Subject: Fw: [Kitsap Mountain Biking] New comment on 2/21 Work Event.

Someone with an agenda, who obviously likes guns and despises the board. I'm thinking about posting this (with some creative edits) on the kitsapmtb.blog as "an open letter from a gun nut".

This person obviously has higher ties to the gun club operations (calling out people by name) and is trying to rattle the collective. Probably pretty pissed off about the land swap and what that means to the range....

Any comments?

----- Forwarded Message ----
From: Anonymous <noreply-comment@[redacted]>
To: klownprinze@[redacted]
Sent: Saturday, February 21, 2009 10:44:06 PM
Subject: [Kitsap Mountain Biking] New comment on 2/21 Work Event.

Anonymous has left a new comment on your post "2/21 Work Event":

Some trails build themselves, by the members of parks and advisory board who tear down danger signs (and endanger the public-including Kitsap mountain bikers) and makes up stories about bullets flying in areas that Mr. Fisher has no permission to be. I am sure u violated federal laws, conflict of interests with your position on the board and other juicy stuff in public domain with you and other public figures. You don't need to worry about threats as you are so stupid - you threaten yourself and others that work with you. You will know who i am soon enough but you have nothing to worry about if you have done nothing wrong? All politicians do nothing wrong until they are impeached – how long have you been in this job?? Parks and recreation?? I will have to do more research on you. Amazing what's laying around on the internet.

Minutes of meetings show interesting information and emails shall be even more entertaining. Josh, Mark, Donald, Chip, Pat and other DNR folks.

It ought to be a good time to be had by all.

There's links to responsibility here with minimal work.

You probably cut down heritage trees to further your mountain biking club while you were tearing down no danger rifle range signs and building trails, destroying property that was not yours. I wonder how soon your position on the advisory board will be open.

Trails don't build themselves but they leave evidence back to the rat(s). You rock.

I will have to guess your bullet incident was October since your parks advisory minutes say to see if Newberry will be ready 4 tour on Saturday, will ask Mark? Mark the trail building Rat all by himself.

Email will show your lies and contacts, especially if you were incredulously stupid – but you will be the fall guy. Maybe you can sell your seat or josh will? Like begoyavich, the sun would have a story and maybe the times would pick it up?

Guns don't fire themselves and trails don't build themselves - people do Mark Fisher.

Mr. Sprocket, those trees were heritage trees from back in the 20's you damaged. You didn't read the minutes where parks cut down heritage trees - josh knee jerked a proposal to cover the ill fated tree incident.

Do you know a good lawyer? I am new to Kitsap?

GOOD LUCK and great biking - hope the Newberry blue gate project went well today? Could you put the signs back up next time your in there cutting more heritage trees?

Thanx 4 all your hard work

Publish this comment.

Reject this comment.

Moderate comments for this blog.

Posted by Anonymous to Kitsap Mountain Biking at February 21, 2009 10:44 PM

Don Burger

From: mark fisher [fisher_mark@[redacted]]
Sent: Sunday, February 22, 2009 4:41 PM
To: Josh W. Brown
Subject: Fw: [Kitsap Mountain Biking] New comment on 2/21 Work Event.

?
Addition to my last email to you. This showed up on our web site. I look at it as a threat. The gun club, www.gunsafety.org, also has more in their Feb newsletter to make discord. Again, I only wish for them to have their own place on safe, noise acceptable property. They make it sound in their newsletter that some bikers have rule. Right.
I sincerely did not wish any of this to escalate. Without the 10/27 alleged situation where I contacted Marcus Carter, they most likely would have not put up signs, known there were trails in the forest. Not the stuff either of us wants. 3/11 meeting may get ugly.
----- Original Message -----
From: kcbutler

Sent: Sunday, February 22, 2009 3:04 PM
Subject: Re: [Kitsap Mountain Biking] New comment on 2/21 Work Event.

?
I would not be concerned or respond to this rant in any way. To do so would lend validation to his need to tell us how important he is and how much he knows about our agenda. He has made implied threats such as cutting/damaging heritage trees, how long county employees will have their jobs, you will be the fall guy, violated federal laws, etc. The ultimate "look how important I am" statement is that you will know who I am soon enough. Give me a break, who cares who you are?
K.C.

----- Original Message -----
From: Mike Wellborn

Sent: Sunday, February 22, 2009 9:20 AM
Subject: Fw: [Kitsap Mountain Biking] New comment on 2/21 Work Event.

Someone with an agenda, who obviously likes guns and despises the board. I'm thinking about posting this (with some creative edits) on the kitsapmtb.blog as "an open letter from a gun nut".

This person obviously has higher ties to the gun club operations (calling out people by name) and is trying to rattle the collective. Probably pretty pissed off about the land swap and what that means to the range....

Any comments?

----- Forwarded Message ----
From: Anonymous <noreply-comment@[redacted]>
To: klownprinze@[redacted]
Sent: Saturday, February 21, 2009 10:44:06 PM
Subject: [Kitsap Mountain Biking] New comment on 2/21 Work Event.

Anonymous has left a new comment on your post "2/21 Work Event":

Some trails build themselves, by the members of parks and advisory board who tear down danger signs (and endanger the public-including Kitsap mountain bikers) and makes up stories about bullets flying in areas that Mr. Fisher has no permission to be. I am sure u violated federal laws, conflict of interests with your position on

the board and other juicy stuff in public domain with you and other public figures. You don't need to worry about threats as you are so stupid - you threaten yourself and others that work with you. You will know who i am soon enough but you have nothing to worry about if you have done nothing wrong? All politicians do nothing wrong until they are impeached – how long have you been in this job?? Parks and recreation?? I will have to do more research on you. Amazing what's laying around on the internet.

Minutes of meetings show interesting information and emails shall be even more entertaining. Josh, Mark, Donald, Chip, Pat and other DNR folks.

It ought to be a good time to be had by all.

There's links to responsibility here with minimal work.

You probably cut down heritage trees to further your mountain biking club while you were tearing down no danger rifle range signs and building trails, destroying property that was not yours. I wonder how soon your position on the advisory board will be open.

Trails don't build themselves but they leave evidence back to the rat(s). You rock.

I will have to guess your bullet incident was October since your parks advisory minutes say to see if Newberry will be ready 4 tour on Saturday, will ask Mark? Mark the trail building Rat all by himself.

Email will show your lies and contacts, especially if you were incredulously stupid – but you will be the fall guy. Maybe you can sell your seat or josh will? Like begoyavich, the sun would have a story and maybe the times would pick it up?

Guns don't fire themselves and trails don't build themselves - people do Mark Fisher.

Mr. Sprocket, those trees were heritage trees from back in the 20's you damaged. You didn't read the minutes where parks cut down heritage trees - josh knee jerked a proposal to cover the ill fated tree incident.

Do you know a good lawyer? I am new to Kitsap?

GOOD LUCK and great biking - hope the Newberry blue gate project went well today? Could you put the signs back up next time your in there cutting more heritage trees?

Thanx 4 all your hard work

Publish this comment.

Reject this comment.

Moderate comments for this blog.

Posted by Anonymous to Kitsap Mountain Biking at February 21, 2009 10:44 PM

Don Burger

From: mark fisher [fisher_mark@[redacted]]
Sent: Monday, February 23, 2009 1:55 PM
To: Brian Hauschel
Subject: Fw: [Kitsap Mountain Biking] New comment on 2/21 Work Event.

?

----- Original Message -----
From: mark fisher
To: Josh Brown
Sent: Sunday, February 22, 2009 4:41 PM
Subject: Fw: [Kitsap Mountain Biking] New comment on 2/21 Work Event.

?
Addition to my last email to you. This showed up on our web site. I look at it as a threat. The gun club, www.gunsafety.org, also has more in their Feb newsletter to make discord. Again, I only wish for them to have their own place on safe, noise acceptable property. They make it sound in their newsletter that some bikers have rule. Right.
I sincerely did not wish any of this to escalate. Without the 10/27 alleged situation where I contacted Marcus Carter, they most likely would have not put up signs, known there were trails in the forest.
Not the stuff either of us wants. 3/11 meeting may get ugly.
----- Original Message -----
From: kcbutler

Sent: Sunday, February 22, 2009 3:04 PM
Subject: Re: [Kitsap Mountain Biking] New comment on 2/21 Work Event.

?
I would not be concerned or respond to this rant in any way. To do so would lend validation to his need to tell us how important he is and how much he knows about our agenda. He has made implied threats such as cutting/damaging heritage trees, how long county employees will have their jobs, you will be the fall guy, violated federal laws, etc. The ultimate "look how important I am" statement is that you will know who I am soon enough. Give me a break, who cares who you are?
K.C.

----- Original Message -----
From: Mike Wellborn

Sent: Sunday, February 22, 2009 9:20 AM
Subject: Fw: [Kitsap Mountain Biking] New comment on 2/21 Work Event.

Someone with an agenda, who obviously likes guns and despises the board. I'm thinking about posting this (with some creative edits) on the kitsapmtb.blog as "an open letter from a gun nut".

This person obviously has higher ties to the gun club operations (calling out people by name) and is trying to rattle the collective. Probably pretty pissed off about the land swap and what that means to the range....

Any comments?

----- Forwarded Message ----
From: Anonymous <noreply-comment@[redacted]>
To: klownprinze@[redacted]
Sent: Saturday, February 21, 2009 10:44:06 PM
Subject: [Kitsap Mountain Biking] New comment on 2/21 Work Event.

Anonymous has left a new comment on your post "2/21 Work Event":

Some trails build themselves, by the members of parks and advisory board who tear down danger signs (and endanger the public-including Kitsap mountain bikers) and makes up stories about bullets flying in areas that Mr. Fisher has no permission to be. I am sure u violated federal laws, conflict of interests with your position on the board and other juicy stuff in public domain with you and other public figures. You don't need to worry about threats as you are so stupid - you threaten yourself and others that work with you. You will know who i am soon enough but you have nothing to worry about if you have done nothing wrong? All politicians do nothing wrong until they are impeached – how long have you been in this job?? Parks and recreation?? I will have to do more research on you. Amazing what's laying around on the internet.

Minutes of meetings show interesting information and emails shall be even more entertaining. Josh, Mark, Donald, Chip, Pat and other DNR folks.

It ought to be a good time to be had by all.

There's links to responsibility here with minimal work.

You probably cut down heritage trees to further your mountain biking club while you were tearing down no danger rifle range signs and building trails, destroying property that was not yours. I wonder how soon your position on the advisory board will be open.

Trails don't build themselves but they leave evidence back to the rat(s). You rock.

I will have to guess your bullet incident was October since your parks advisory minutes say to see if Newberry will be ready 4 tour on Saturday, will ask Mark? Mark the trail building Rat all by himself.

Email will show your lies and contacts, especially if you were incredulously stupid – but you will be the fall guy. Maybe you can sell your seat or josh will? Like begoyavich, the sun would have a story and maybe the times would pick it up?

Guns don't fire themselves and trails don't build themselves - people do Mark Fisher.

Mr. Sprocket, those trees were heritage trees from back in the 20's you damaged. You didn't read the minutes where parks cut down heritage trees - josh knee jerked a proposal to cover the ill fated tree incident.

Do you know a good lawyer? I am new to Kitsap?

GOOD LUCK and great biking - hope the Newberry blue gate project went well today? Could you put the signs back up next time your in there cutting more heritage trees?

Thanx 4 all your hard work

Publish this comment.

Reject this comment.

Moderate comments for this blog.

Posted by Anonymous to Kitsap Mountain Biking at February 21, 2009 10:44 PM

Don Burger

From: Matt Keough [MKeough@co.kitsap.wa.us]
Sent: Monday, February 23, 2009 4:43 PM
To: BRAD (DNR) PRUITT
Subject: Follow-up on Outreach Contacts

Brad,

From what I recall, these are the only two names that you did not have a mailing address or an email account for.

Marie Weaver
ZWMA300@dshs.wa.gov

Nelson Lanchester
nlanchester@[redacted]

In looking over the names of County elected and appointed citizens, please go make special note of Park and Recreation Advisory Board Member Mark Fisher. Mark is the most active of County representatives in this area and leads a number of related efforts there - largely within the mountain bike community. He is very concerned with the Gun Club as a conflicting use with public recreation. If you plan to perform specific interviews, he is worth your time and we appreciate it.

Mark Fisher
[redacted]

Also, a staff contact here that would appreciate public notices for her concerned citizens is:

Lori Raymaker
Park Stewardship Coordinator
614 Division Street, MS-1
Port Orchard, WA 98366
lraymaker@co.kitsap.wa.us

Matthew F. Keough
Parks Planning Project Manager
Kitsap County Parks and Recreation
614 Division Street, MS-1
Port Orchard, WA 98366

(360) 337-5357
mkeough@co.kitsap.wa.us

Don Burger

From: Josh W. Brown [JWbrown@co.kitsap.wa.us]
Sent: Monday, February 23, 2009 6:26 PM
To: fisher_mark@[redacted]
Cc: Chip Faver
Subject: Re: [Kitsap Mountain Biking] New comment on 2/21 Work Event.

Mark,

Have you discussed this matter with our Parks Department? Best, Josh -----Original Message-----
From: "mark fisher" <fisher_mark@[redacted]>
To: Brown, Josh <JWbrown@co.kitsap.wa.us>

Sent: 2/22/2009 4:41:15 PM
Subject: Fw: [Kitsap Mountain Biking] New comment on 2/21 Work Event.

Addition to my last email to you. This showed up on our web site. I look at it as a threat. The gun club, www.gunsafety.org<http://www.gunsafety.org/>, also has more in their Feb newsletter to make discord. Again, I only wish for them to have their own place on safe, noise acceptable property. They make it sound in their newsletter that some bikers have rule. Right.
I sincerely did not wish any of this to escalate. Without the 10/27 alleged situation where I contacted Marcus Carter, they most likely would have not put up signs, known there were trails in the forest.
Not the stuff either of us wants. 3/11 meeting may get ugly.
----- Original Message -----
From: kcbutler<mailto:kcbutler@[redacted]

Sent: Sunday, February 22, 2009 3:04 PM
Subject: Re: [Kitsap Mountain Biking] New comment on 2/21 Work Event.

I would not be concerned or respond to this rant in any way. To do so would lend validation to his need to tell us how important he is and how much he knows about our agenda. He has made implied threats such as cutting/damaging heritage trees, how long county employees will have their jobs, you will be the fall guy, violated federal laws, etc. The ultimate "look how important I am" statement is that you will know who I am soon enough. Give me a break, who cares who you are?
K.C.
----- Original Message -----
From: Mike Wellborn<mailto:klownprinze@[redacted]>

Sent: Sunday, February 22, 2009 9:20 AM
Subject: Fw: [Kitsap Mountain Biking] New comment on 2/21 Work Event.

Someone with an agenda, who obviously likes guns and despises the board. I'm thinking about posting this (with some creative edits) on the kitsapmtb.blog as "an open letter from a gun nut".

This person obviously has higher ties to the gun club operations (calling out people by name) and is trying to rattle the collective. Probably pretty pissed off about the land swap and what that means to the range....

Any comments?

----- Forwarded Message ----
From: Anonymous <noreply-comment@[redacted]<mailto:noreply-comment@[redacted]>
To: klownprinze@[redacted]<mailto:klownprinze@[redacted]>
Sent: Saturday, February 21, 2009 10:44:06 PM
Subject: [Kitsap Mountain Biking] New comment on 2/21 Work Event.

Anonymous has left a new comment on your post "2/21 Work Event<http://www.kitsapmtb.com/2009/02/221-work-event.html>":

Some trails build themselves, by the members of parks and advisory board who tear down danger signs (and endanger the public-including Kitsap mountain bikers) and makes up stories about bullets flying in areas that Mr. Fisher has no permission to be. I am sure u violated federal laws, conflict of interests with your position on the board and other juicy stuff in public domain with you and other public figures. You don't need to worry about threats as you are so stupid - you threaten yourself and others that work with you. You will know who i am soon enough but you have nothing to worry about if you have done nothing wrong? All politicians do nothing wrong until they are impeached – how long have you been in this job?? Parks and recreation?? I will have to do more research on you. Amazing what's laying around on the internet.

Minutes of meetings show interesting information and emails shall be even more entertaining. Josh, Mark, Donald, Chip, Pat and other DNR folks.

It ought to be a good time to be had by all.

There's links to responsibility here with minimal work.

You probably cut down heritage trees to further your mountain biking club while you were tearing down no danger rifle range signs and building trails, destroying property that was not yours. I wonder how soon your position on the advisory board will be open.

Trails don't build themselves but they leave evidence back to the rat(s). You rock.

I will have to guess your bullet incident was October since your parks advisory minutes say to see if Newberry will be ready 4 tour on Saturday, will ask Mark? Mark the trail building Rat all by himself.

Email will show your lies and contacts, especially if you were incredulously stupid – but you will be the fall guy. Maybe you can sell your seat or josh will? Like begoyavich, the sun would have a story and maybe the times would pick it up?

Guns don't fire themselves and trails don't build themselves - people do Mark Fisher.

Mr. Sprocket, those trees were heritage trees from back in the 20's you damaged. You didn't read the minutes where parks cut down heritage trees - josh knee jerked a proposal to cover the ill fated tree incident.

Do you know a good lawyer? I am new to Kitsap?

GOOD LUCK and great biking - hope the Newberry blue gate project went well today? Could you put the signs back up next time your in there cutting more heritage trees?

Thanx 4 all your hard work

Publish<http://www.blogger.com/comment-moderate-confirm.g?blogID=5521709390111629163&postID=2458323223468836351&publish=true> this comment.

Reject<http://www.blogger.com/comment-moderate-confirm.g?blogID=5521709390111629163&postID=2458323223468836351&reject=true> this comment.

Moderate<http://www.blogger.com/moderate-comment.g?blogID=5521709390111629163> comments for this blog.

Posted by Anonymous to Kitsap Mountain Biking<http://www.kitsapmtb.com/> at February 21, 2009 10:44 PM

Don Burger

From: mark fisher [fisher_mark@[redacted]]
Sent: Tuesday, February 24, 2009 8:00 AM
To: Josh W. Brown
Subject: Re: [Kitsap Mountain Biking] New comment on 2/21 Work Event.

I have sent the note to my contacts there. This is not a current park department situation, and the gun clubs' future is not something they will decide. This was just an FYI to you. I asked Don Martin to diffuse this with the club due to his past membership there. I don't feel he will step up.
Otherwise, we form the stewardship group this week for Newberry. Involving the three user groups. A teacher at Klahowya as the lead, a horse person as the second, me and others as trail guru's. Also have people from the clear creek trail group coming to get them involved.

----- Original Message -----
From: Josh Brown
To: fisher_mark@[redacted]
Cc: Chip Faver
Sent: Monday, February 23, 2009 6:25 PM
Subject: Re: [Kitsap Mountain Biking] New comment on 2/21 Work Event.

Mark,

Have you discussed this matter with our Parks Department? Best, Josh
-----Original Message-----
From: "mark fisher" <fisher_mark@[redacted]>
To: Brown, Josh <JWbrown@co.kitsap.wa.us>

Sent: 2/22/2009 4:41:15 PM
Subject: Fw: [Kitsap Mountain Biking] New comment on 2/21 Work Event.

Addition to my last email to you. This showed up on our web site. I look at it as a threat. The gun club, www.gunsafety.org<http://www.gunsafety.org/>, also has more in their Feb newsletter to make discord. Again, I only wish for them to have their own place on safe, noise acceptable property. They make it sound in their newsletter that some bikers have rule. Right.
I sincerely did not wish any of this to escalate. Without the 10/27 alleged situation where I contacted Marcus Carter, they most likely would have not put up signs, known there were trails in the forest.
Not the stuff either of us wants. 3/11 meeting may get ugly.
----- Original Message -----
From: kcbutler<mailto:kcbutler@[redacted]>

Sent: Sunday, February 22, 2009 3:04 PM
Subject: Re: [Kitsap Mountain Biking] New comment on 2/21 Work Event.

I would not be concerned or respond to this rant in any way. To do so would lend validation to his need to tell us how important he is and how much he knows about our agenda. He has made implied threats such as cutting/damaging heritage trees, how long county employees will have their jobs, you will be the fall guy, violated federal laws, etc. The ultimate "look how important I am" statement is that you will know who I am soon enough. Give me a break, who cares who you are?
K.C.
----- Original Message -----
From: Mike Wellborn<mailto:klownprinze@[redacted]>

Sent: Sunday, February 22, 2009 9:20 AM
Subject: Fw: [Kitsap Mountain Biking] New comment on 2/21 Work Event.

Someone with an agenda, who obviously likes guns and despises the board. I'm thinking about posting this (with some creative edits) on the kitsapmtb.blog as "an open letter from a gun nut".

This person obviously has higher ties to the gun club operations (calling out people by name) and is trying to rattle the collective. Probably pretty pissed off about the land swap and what that means to the range....

Any comments?

----- Forwarded Message ----
From: Anonymous <noreply-comment@[redacted]<mailto:noreply-comment@[redacted]>>
To: klownprinze@[redacted]<mailto:klownprinze@[redacted]>
Sent: Saturday, February 21, 2009 10:44:06 PM
Subject: [Kitsap Mountain Biking] New comment on 2/21 Work Event.

Anonymous has left a new comment on your post "2/21 Work Event<http://www.kitsapmtb.com/2009/02/221-work-event.html>":

Some trails build themselves, by the members of parks and advisory board who tear down danger signs (and endanger the public-including Kitsap mountain bikers) and makes up stories about bullets flying in areas that Mr. Fisher has no permission to be. I am sure u violated federal laws, conflict of interests with your position on the board and other juicy stuff in public domain with you and other public figures. You don't need to worry about threats as you are so stupid - you threaten yourself and others that work with you. You will know who i am soon enough but you have nothing to worry about if you have done nothing wrong? All politicians do nothing wrong until they are impeached – how long have you been in this job?? Parks and recreation?? I will have to do more research on you. Amazing what's laying around on the internet.

Minutes of meetings show interesting information and emails shall be even more entertaining. Josh, Mark, Donald, Chip, Pat and other DNR folks.

It ought to be a good time to be had by all.

There's links to responsibility here with minimal work.

You probably cut down heritage trees to further your mountain biking club while you were tearing down no danger rifle range signs and building trails, destroying property that was not yours. I wonder how soon your position on the advisory board will be open.

Trails don't build themselves but they leave evidence back to the rat(s). You rock.

I will have to guess your bullet incident was October since your parks advisory minutes say to see if Newberry will be ready 4 tour on Saturday, will ask Mark? Mark the trail building Rat all by himself.

Email will show your lies and contacts, especially if you were incredulously stupid – but you will be the fall guy. Maybe you can sell your seat or josh will? Like begoyavich, the sun would have a story and maybe the times would pick it up?

Guns don't fire themselves and trails don't build themselves - people do Mark Fisher.

Mr. Sprocket, those trees were heritage trees from back in the 20's you damaged. You didn't read the minutes where parks cut down heritage trees - josh knee jerked a proposal to cover the ill fated tree incident.

Do you know a good lawyer? I am new to Kitsap?

GOOD LUCK and great biking - hope the Newberry blue gate project went well today? Could you put the signs back up next time your in there cutting more heritage trees?

Thanx 4 all your hard work

Publish<http://www.blogger.com/comment-moderate-confirm.g?blogID=5521709390111629163&postID=2458323223468836351&publish=true> this comment.

Reject<http://www.blogger.com/comment-moderate-confirm.g?blogID=5521709390111629163&postID=2458323223468836351&reject=true> this comment.

Moderate<http://www.blogger.com/moderate-comment.g?blogID=5521709390111629163> comments for this blog.

Posted by Anonymous to Kitsap Mountain Biking<http://www.kitsapmtb.com/> at February 21, 2009 10:44 PM

Don Burger

From: Coleman, Tom - KSS [Tomc@cksd.wednet.edu]
Sent: Tuesday, February 24, 2009 10:12 AM
To: Lori Raymaker; mark fisher; KC Butler; Monkey Wellborn; Joanne Corey
Subject: RE: THursday meeting format

I'm a little uncomfortable just proposing leaders, especially myself. Maybe we could ask for nominations or ask people to indicate if they're interested in certain positions before we put it to a vote. And a secretary and treasurer might be useful positions. I guess I'd just like to get more feedback from the group before we set up our puppet regime.

Tom Coleman
Klahowya Secondary School
7607 Newberry Hill Rd.
Silverdale, WA 98383
Phone:(360)662-4056
Fax:(360)662-4001
http://klss.cksd.wednet.edu/teachers/coleman/tomc.html

From: mark fisher [mailto:fisher_mark@[redacted]]
Sent: Tuesday, February 24, 2009 9:20 AM
To: Joanne Corey; KC Butler; Coleman, Tom - KSS; Monkey Wellborn; Lori Raymaker
Subject: THursday meeting format

Lori will open the meeting with what area we are talking about, county land, that we are volunteers, etc. We will not discuss in any way the gun club.

Next Tom will go with proposal of leaders, He as lead, JoAnne as second, the rest of us as in the field people. Vote on that to group. He can discuss the aspects of the educational programs in there. What a stewardship group is. How we can keep in contact, with email and through our current web page possibly. Keep it simple.

Much will occur after the land swap gets done.

Next JoAnne gets to discuss trail designations. Historical large trails as multi use. New stuff as walk/bike. She can show what the signs will look like. Emphasis needs to be on respect and working together to preserve the open space park as it is. Options will be in place to create either a horse specific trail if the users can get together to build it, or the whole group to make a multi. Up to who gets off their butts. She also gets to state there is no horse parking on the school lands due to sanitation issues. Tom can confirm that. You're welcome. Better than hearing that from some biker. OH, also clean up of your pets poop. Which is dog and horse. Up to all to get it off the trail totally and into the brush.

I asked the clear creek trail group to have someone attend to look at this place as a good place for walking and family activities. Their help would be good.

I can discuss people need to always do maintenance when they are out there. The maintenance is in the users hands. Reporting problems, work events can be posted on the web page and email. Nothing to be done on the county land currently outside of a rake needed on the xc running trail the school uses and some sawing. Some metal to get out of there.

I'll bring the map to put on the wall.
Lets keep this around an hour.

advise, suggestions.

Don Burger

From: Lori Raymaker [LRaymake@co.kitsap.wa.us]
Sent: Tuesday, February 24, 2009 10:24 AM
To: mark fisher; Tom - KSS Coleman; KC Butler; Monkey Wellborn; Joanne Corey
Subject: RE: THursday meeting format

Tom,
I agree. We need to open the floor for nominations and then vote. I can do this part and then turn the meeting over to the president. I would also like to talk about what a stewardship group is from the stand point of the County and how they work. I was thinking that I could open the meeting with all of the things that Mark talked about, plus what it is to be a stewardship group. Then ask for nominations and conduct the vote. Then, you guys can take over the meeting. I will not bring up the gun club, however, if it is brought up, I will address it from the stand point of the County. I would like to keep the stewardship group as neutral as possible on this because the stewardship group will probably, eventually, include members of the gun club. It is the County's responsibility to work with the gun club.
Lori

>>> "Coleman, Tom - KSS" <Tomc@cksd.wednet.edu> 2/24/2009 10:11 AM >>>
I'm a little uncomfortable just proposing leaders, especially myself.
Maybe we could ask for nominations or ask people to indicate if they're interested in certain positions before we put it to a vote. And a secretary and treasurer might be useful positions. I guess I'd just like to get more feedback from the group before we set up our puppet regime.

Tom Coleman

Klahowya Secondary School

7607 Newberry Hill Rd.

Silverdale, WA 98383

Phone:(360)662-4056

Fax:(360)662-4001

http://klss.cksd.wednet.edu/teachers/coleman/tomc.html

From: mark fisher [mailto:fisher_mark@[redacted]]
Sent: Tuesday, February 24, 2009 9:20 AM
To: Joanne Corey; KC Butler; Coleman, Tom - KSS; Monkey Wellborn; Lori Raymaker
Subject: THursday meeting format

Lori will open the meeting with what area we are talking about, county land, that we are volunteers, etc. We will not discuss in any way the gun club.

Next Tom will go with proposal of leaders, He as lead, JoAnne as second, the rest of us as in the field people. Vote on that to group. He can discuss the aspects of the educational programs in there. What a stewardship group is. How we can keep in contact, with email and through our current web page possibly. Keep it simple.

Much will occur after the land swap gets done.

Next JoAnne gets to discuss trail designations. Historical large trails as multi use. New stuff as walk/bike. She can show what the signs will look like. Emphasis needs to be on respect and working together to preserve the open space park as it is. Options will be in place to create either a horse specific trail if the users can get together to build it, or the whole group to make a multi. Up to who gets off their butts. She also gets to state there is no horse parking on the school lands due to sanitation issues. Tom can confirm that. You're welcome. Better than hearing that from some biker. OH, also clean up of your pets poop. Which is dog and horse. Up to all to get it off the trail totally and into the brush.

I asked the clear creek trail group to have someone attend to look at this place as a good place for walking and family activities. Their help would be good.

I can discuss people need to always do maintenance when they are out there. The maintenance is in the users hands. Reporting problems, work events can be posted on the web page and email. Nothing to be done on the county land currently outside of a rake needed on the xc running trail the school uses and some sawing. Some metal to get out of there.

I'll bring the map to put on the wall.

Lets keep this around an hour.

advise, suggestions.

Don Burger

From: Coleman, Tom - KSS [Tomc@cksd.wednet.edu]
Sent: Tuesday, February 24, 2009 11:35 AM
To: Lori Raymaker; mark fisher; KC Butler; Monkey Wellborn; Joanne Corey
Subject: RE: Thursday meeting format

Sounds like an excellent plan.

Tom Coleman
Klahowya Secondary School
7607 Newberry Hill Rd.
Silverdale, WA 98383
Phone:(360)662-4056
Fax:(360)662-4001
http://klss.cksd.wednet.edu/teachers/coleman/tomc.html

-----Original Message-----
From: Lori Raymaker [mailto:lraymake@co.kitsap.wa.us]
Sent: Tuesday, February 24, 2009 10:24 AM
To: Coleman, Tom - KSS; mark fisher; Monkey Wellborn; Joanne Corey; KC Butler
Subject: RE: THursday meeting format

Tom,
I agree. We need to open the floor for nominations and then vote. I can do this part and then turn the meeting over to the president. I would also like to talk about what a stewardship group is from the stand point of the County and how they work. I was thinking that I could open the meeting with all of the things that Mark talked about, plus what it is to be a stewardship group. Then ask for nominations and conduct the vote. Then, you guys can take over the meeting. I will not bring up the gun club, however, if it is brought up, I will address it from the stand point of the County. I would like to keep the stewardship group as neutral as possible on this because the stewardship group will probably, eventually, include members of the gun club. It is the County's responsibility to work with the gun club.
Lori

>>> "Coleman, Tom - KSS" <Tomc@cksd.wednet.edu> 2/24/2009 10:11 AM >>>
I'm a little uncomfortable just proposing leaders, especially myself.
Maybe we could ask for nominations or ask people to indicate if they're interested in certain positions before we put it to a vote. And a secretary and treasurer might be useful positions. I guess I'd just like to get more feedback from the group before we set up our puppet regime.

Tom Coleman

Klahowya Secondary School

7607 Newberry Hill Rd.

Silverdale, WA 98383

Phone:(360)662-4056

Fax:(360)662-4001

http://klss.cksd.wednet.edu/teachers/coleman/tomc.html

From: mark fisher [mailto:fisher_mark@[redacted]]
Sent: Tuesday, February 24, 2009 9:20 AM
To: Joanne Corey; KC Butler; Coleman, Tom - KSS; Monkey Wellborn; Lori Raymaker
Subject: THursday meeting format

Lori will open the meeting with what area we are talking about, county land, that we are volunteers, etc. We will not discuss in any way the gun club.

Next Tom will go with proposal of leaders, He as lead, JoAnne as second, the rest of us as in the field people. Vote on that to group. He can discuss the aspects of the educational programs in there. What a stewardship group is. How we can keep in contact, with email and through our current web page possibly. Keep it simple.

Much will occur after the land swap gets done.

Next JoAnne gets to discuss trail designations. Historical large trails as multi use. New stuff as walk/bike. She can show what the signs will look like. Emphasis needs to be on respect and working together to preserve the open space park as it is. Options will be in place to create either a horse specific trail if the users can get together to build it, or the whole group to make a multi. Up to who gets off their butts. She also gets to state there is no horse parking on the school lands due to sanitation issues. Tom can confirm that. You're welcome.
Better than hearing that from some biker. OH, also clean up of your pets poop. Which is dog and horse. Up to all to get it off the trail totally and into the brush.

I asked the clear creek trail group to have someone attend to look at this place as a good place for walking and family activities. Their help would be good.

I can discuss people need to always do maintenance when they are out there. The maintenance is in the users hands. Reporting problems, work events can be posted on the web page and email. Nothing to be done on the county land currently outside of a rake needed on the xc running trail the school uses and some sawing. Some metal to get out of there.

I'll bring the map to put on the wall.

Lets keep this around an hour.

advise, suggestions.

Don Burger

From: DNR [BRADFORD.PRUITT@dnr.wa.gov]
Sent: Tuesday, February 24, 2009 1:29 PM
To: Matt Keough; info@gunsafety.org; marcus@gunschool.com; PAT (DNR) HENNESSY
Cc: CINDY (DNR) NEFF; ROBERT (DNR) WINSLOW; DOUG (DNR) McCLELLAND; DANIEL (DNR) EIDE
Subject: Newberry Hill Land Exchange

Importance: High

Matt, Pat, and Marcus:

I'm looking for available days and times we can meet to discuss DNR's and Kitsap County plans for a land exchange that affects the Kitsap Rifle and Revolver Club.

Marcus and I agreed to look at three possible days (March 4, 5, or 6) for a meeting to last about 2 hours. I propose we meet at 1000 in a Kitsap County meeting room. Matt – please forward to the appropriate County meeting participants. I am available anytime during these three days.

The intent of the meeting is for DNR and KC to describe the land exchange and how it might affect the gun club lease. The timeline for this land exchange is tight so we want to provide the most productive opportunity to communicate possible.

We looking at holding a public hearing for the land exchange on March 18. Legal notice and news releases will go out next week, about the time we plan to meet.

Please get back to me as soon as you can so I can set the meeting date, time and place.

Thanks, Brad

(360) 584-5037

Don Burger

From: DNR [PAT.HENNESSY@dnr.wa.gov]
Sent: Tuesday, February 24, 2009 1:33 PM
To: Matt Keough; info@gunsafety.org; marcus@gunschool.com; BRAD (DNR) PRUITT
Subject: RE: Newberry Hill Land Exchange

I'LL HOLD ALL THREE OPTIONS.

From: PRUITT, BRAD (DNR)
Sent: Tuesday, February 24, 2009 1:29 PM
To: 'Matt Keough'; HENNESSY, PAT (DNR); PRUITT, BRAD (DNR); 'marcus@gunschool.com'; 'info@gunsafety.org'
Cc: NEFF, CINDY (DNR); EIDE, DANIEL (DNR); McCLELLAND, DOUG (DNR); WINSLOW, ROBERT (DNR)
Subject: Newberry Hill Land Exchange
Importance: High

Matt, Pat, and Marcus:

I'm looking for available days and times we can meet to discuss DNR's and Kitsap County plans for a land exchange that affects the Kitsap Rifle and Revolver Club.

Marcus and I agreed to look at three possible days (March 4, 5, or 6) for a meeting to last about 2 hours. I propose we meet at 1000 in a Kitsap County meeting room. Matt – please forward to the appropriate County meeting participants. I am available anytime during these three days.

The intent of the meeting is for DNR and KC to describe the land exchange and how it might affect the gun club lease. The timeline for this land exchange is tight so we want to provide the most productive opportunity to communicate possible.

We looking at holding a public hearing for the land exchange on March 18. Legal notice and news releases will go out next week, about the time we plan to meet.

Please get back to me as soon as you can so I can set the meeting date, time and place.

Thanks, Brad

(360) 584-5037

Don Burger

From: Marcus Carter [marcus@gunschool.com]
Sent: Tuesday, February 24, 2009 1:41 PM
To: Matt Keough; info@gunsafety.org; BRAD (DNR)' 'PRUITT; PAT (DNR)' 'HENNESSY
Cc: CINDY (DNR)' 'NEFF; ROBERT (DNR)' 'WINSLOW; DOUG (DNR)' 'McCLELLAND; DANIEL (DNR)' 'EIDE
Subject: RE: Newberry Hill Land Exchange

We just need a definitive time and date, and we'll be there.
--
Marcus Carter - Executive Officer
Kitsap Rifle & Revolver Club
4900 Seabeck Hwy. N.W.
Bremerton, Washington 98312
USA
For Sport and National Defense
http://www.GunSafety.org
Range Phone - 360.373.1007

From: PRUITT, BRAD (DNR) [mailto:BRADFORD.PRUITT@dnr.wa.gov]
Sent: Tuesday, February 24, 2009 1:29 PM
To: Matt Keough; HENNESSY, PAT (DNR); PRUITT, BRAD (DNR); marcus@gunschool.com; info@gunsafety.org
Cc: NEFF, CINDY (DNR); EIDE, DANIEL (DNR); McCLELLAND, DOUG (DNR); WINSLOW, ROBERT (DNR)
Subject: Newberry Hill Land Exchange
Importance: High

Matt, Pat, and Marcus:

I'm looking for available days and times we can meet to discuss DNR's and Kitsap County plans for a land exchange that affects the Kitsap Rifle and Revolver Club.

Marcus and I agreed to look at three possible days (March 4, 5, or 6) for a meeting to last about 2 hours. I propose we meet at 1000 in a Kitsap County meeting room. Matt – please forward to the appropriate County meeting participants. I am available anytime during these three days.

The intent of the meeting is for DNR and KC to describe the land exchange and how it might affect the gun club lease. The timeline for this land exchange is tight so we want to provide the most productive opportunity to communicate possible.

We looking at holding a public hearing for the land exchange on March 18. Legal notice and news releases will go out next week, about the time we plan to meet.

Please get back to me as soon as you can so I can set the meeting date, time and place.

Thanks, Brad

(360) 584-5037

Don Burger

From: Marcus Carter [marcus@gunschool.com]
Sent: Tuesday, February 24, 2009 3:59 PM
To: Matt Keough; info@gunsafety.org; BRAD (DNR)' 'PRUITT; PAT (DNR)' 'HENNESSY
Cc: CINDY (DNR)' 'NEFF; ROBERT (DNR)' 'WINSLOW; DOUG (DNR)' 'McCLELLAND; DANIEL (DNR)' 'EIDE
Subject: RE: Newberry Hill Land Exchange

A previous commitment will make Friday the 6th after 12 noon out for us. That seems to be the only conflict with the proposed dates.
--
Marcus Carter - Executive Officer
Kitsap Rifle & Revolver Club
4900 Seabeck Hwy. N.W.
Bremerton, Washington 98312
USA
For Sport and National Defense
http://www.GunSafety.org
Range Phone - 360.373.1007

From: PRUITT, BRAD (DNR) [mailto:BRADFORD.PRUITT@dnr.wa.gov]
Sent: Tuesday, February 24, 2009 1:29 PM
To: Matt Keough; HENNESSY, PAT (DNR); PRUITT, BRAD (DNR); marcus@gunschool.com; info@gunsafety.org
Cc: NEFF, CINDY (DNR); EIDE, DANIEL (DNR); McCLELLAND, DOUG (DNR); WINSLOW, ROBERT (DNR)
Subject: Newberry Hill Land Exchange
Importance: High

Matt, Pat, and Marcus:

I'm looking for available days and times we can meet to discuss DNR's and Kitsap County plans for a land exchange that affects the Kitsap Rifle and Revolver Club.

Marcus and I agreed to look at three possible days (March 4, 5, or 6) for a meeting to last about 2 hours. I propose we meet at 1000 in a Kitsap County meeting room. Matt – please forward to the appropriate County meeting participants. I am available anytime during these three days.

The intent of the meeting is for DNR and KC to describe the land exchange and how it might affect the gun club lease. The timeline for this land exchange is tight so we want to provide the most productive opportunity to communicate possible.

We looking at holding a public hearing for the land exchange on March 18. Legal notice and news releases will go out next week, about the time we plan to meet.

Please get back to me as soon as you can so I can set the meeting date, time and place.

Thanks, Brad

(360) 584-5037

Don Burger

From: AppServ Applications [/O=KITSAP/OU=FIRST ADMINISTRATIVE GROUP/CN=RECIPIENTS/CN=2065CCF8-7728E3CE-E18449FA-9B089D61@]
Sent: Tuesday, February 24, 2009 9:48 PM
To: AppServ Applications
Subject: Comment form from Kitsap County

This message was sent from the comment form at http://www.kitsapgov.com

Name:

Email: rborgessixsix@yahoo.com

Subject: Complaint

Contact: Yes

From Address: 24.16.164.48

Computer Info:
Mozilla/4.0 (compatible; MSIE 6.0; Windows NT 5.1; SV1; .NET CLR 1.0.3705; .NET CLR 1.1.4322; Media Center PC 4.0; .NET CLR 2.0.50727)

Comment On: Web Site

****
Comments:

Mark Fisher runs a bike club (Kitsap Mountain Bike Club) who built on DNR property and is in direct conflict with his position on the parks and recreation advisory board In DISTRICT 3. Mark fisher claims there were bullets flying by while they working on there illegal building project but I went out there with a metal detector and there were no bullets in the trees or on the ground where they were working. He claims DNR gave him permission to build there in DISTRICT 3 when DNR cannot give him permission – he did know about the upcoming land transfer --- and utilized this information to build without permit or plan approved by the public for a heritage park – requiring master plan??

The County (Josh Brown/Chip Faver/ parks and recreation) never setup a meeting to discuss what was to become – yet Mark Fisher is building bridges and water features, nailing sprockets to trees and cutting them down??? The county says, well we didn't know if we were getting the property – well mark Fisher knew, and they still didn't setup a meeting for lease obligations and honoring them or anything even though the county knew that KRRC(Kitsap Rifle and Revolver club – which Josh Brown
visited) had been there for 83 years?

If Newberry Hill heritage park had a plan it is with the almost 700 acres already there – the master plan didn't include the DNR property? Or permission to build on the DNR property?

If the county wanted make a master plan for all 1000 acres it must (heritage park) get public approval and they have not setup meetings about land use or lease continuance or master plan of the entire 1000 acres because it doesn't include the KRRC on it – even though it's the only property CK makes money off of every month for 83 years - yet in three years of parks and recreation agenda's they have not put the land exchange on their agenda once -- this February 2009 in tiny script at he bottom – talk about hidden agenda?

Appearance of fairness doctrine(CH 42.36 RCW), Conflict of interest Doctrine (CH 42.23 RCW)

Mark Fisher is benefiting from this deal and knew so because he was building trails - which may have been built from public founds, grant funding or not. I guess the auditor would know or maybe i can make Mr Fisher divulge his sources or audit his club?

Now DISTRICT 3's MINUTES show all kinds of recorded notes about the Newberry hill deal in January February 2006 --- but nothing on an agenda till February 2009 at the bottom ot the agenda in 8 font saying to meet in commissioners office to finalize Newberry land exchange?

The parks advisory board formed a task force that specifically recommended AGAINST ACQUIRING NEW PROPERTIES!!!! This rings true even more so now with this economic downturn, Yet DISTRICT 3 (JOSH BROWN/CHIP FAVER) ignores recommendations for A TASK FORCE DISTRICT 3 RECOMMENDED? Who are these elected officials who - make a task force and then say well, we want this property even though our task force and fiscal spending at this point are questionable - especially with revenues coming in from KRRC vice more spending? Increases in gas tax, state tax and more just to get a piece of property?

I need to work with KOMO 4 TV investigators, the problem solvers can get to the bottom of this public display of tomfoolery?

This has been done exclusively behind doors, or meeting with people DISTRICT 3 considers stakeholders in the new Heritage Park -- requiring public participation. NOT PARTICIPATION LIKE MARK FISHER who serves DISTRICT 3 and JOSH BROWN/CHIP FAVER. He knew exactly where he was working too because he gave club members the GPS coordinates? Where they were taking bullets.

Why a member of Chip Faver/Josh Browns DISTRICT 3 parks and recreation is building significant structures and cutting down trees to further his KITSAP MOUNTAIN BIKE CLUB? CONFLICT OF INTEREST with Marks position on the board - building without permits, permissions or anything????? I guess when you have the power, you have the power? and are foolish with it? Leadership says well, nobody will ever find out?

The trees they cut down were heritage trees because the Club has been leasing since 1926 so all the trees on the property are heritage trees that JOSH BROWN of DISTRICT 3 recommended we protect after parks cut down a very old tree and the public outcried. I have all the pictures of there days of work on the trail and the people who did the unauthorized work? and tree cuttings. thanks to Kitsap Mountain Bike for posting the pictures - i saved them from the webpage

Mark Fisher claims DNR said go ahead -- nobody at DNR will say so even if they did tell him to go ahead?? I am sure Kitsap Mountain Bike has some liabilty insurance for their actions on behalf of the county parks and recreation and the bike club?

JOSH BROWN is responsible for Chip faver, Mark Fisher, going against task force recommendations and not making this overtly public to a gun glub that has been there for 83 years? There were no parks presentations to the gun club like the one tonight for the Horse club? This acquisition is especially a waste of resources and time with the economic downturn and loss of revenues? add one more park? maintenance, legal fees, county fees and transfer paperwork? Make a task force - then go against it as if it were never documented or public? You are the commissioner? Like governor begoyavich, everybody gets caught with their pants down because they think they wont get caught?

When you hide things from agendas and then have meetings about them - how is the public involved?? I see meetings with parks and horse clubs and all kinds of people they want in heritage park??? not any scheduled with KRRC till its too late?? and we have to ask? When we went to meeting and asked what of the gun club over there, the speakers would say oh, they're being shut down??

It seems DISTRICT 3 has been busy? Leadership has made every attempt to cover this deal up and not involve the gun club of 83 years because it doesn't fit somebody's master plan of the heritage park for central Kitsap county in DISTRICT 3. Instead of facing the issue head on and finding a resolution for a club that has participated in the community for 83 years and improvements to the DNR property(shooting scholarships, preserving pieces of camp wesley, ADA ramp for disabled patrons and public for regional shooting matches) - they look away when they see us coming.
Cowards.

Mark fisher is questionable at best in his intentions and actions while serving as an advisory board member were outrageous and accepted by Chip Faver and Josh Brown?

His leadership (Chip Faver and JOSH BROWN) is questionable if this man has a seat at the next parks and advisory board meeting.

The newspapers and news rooms need to know what's going on here in district 3 -- Josh Brown is the man letting things go on here like governor gregoires freak show at Christmas time in the capitol building?
Lackluster leadership exemplified.

The advisory board made public to only those groups they want in the CKHP (Central Kitsap Heritage Park or Newberry heritage –what does the master plan say) unless you are saying the new land exchange has nothing to do with the CKHP and the county will just keep the property and collect lease fees from the club?

Freedom of information will not go far enough in this case but there should be some entertaining reading between DNR, CHIP, MARK and Josh Brown?

I think a lawsuit could be brought against Mr. Fisher and his felonious Kitsap Mountain Bike Club?

Open public meetings - can be closed session for acquisition but, when an advisory task force recommends no new park property and the times are as such --- it calls in to question decision making ability here??? Don’t you think?

Mr. Brown --

(1) How can one citizen remove a commissioner (not that I could this for info only) from office? I like to learn everyday? There are no procedures on your website?

(2) How can I remove Mr. Fisher from the parks recreation and advisory board - he works for Chip Faver? And you?

(3) Do you support Mr Fisher, Chip Faver and DNR for their activities building on property not of the county's or DNR to build? Without an approved master plan for the new addition of acres that hasn’t been completed yet? No permits, no county public approval?

If there is a master plan approved it has to be for the 700 existing? CK Heritage park - master plan, public??? I guess Mr. Fisher is the public but a few more people other than him before deciding to build would be nice? Great water feature, nice bridge? On who's authority? JOSH BROWN’ -- DISTRICT 3?? he's responsible?

(4) Real Estate Broker sounds official; you don't have any ties to land developers in the area of the newly acquisitioned Newberry hill property?
Other than maybe you sold a house for them or to them??? I will have to check county records for the outlying properties surrounding the DNR swap - I hope you or your family doesn't own any property near the acquisition that will now go up in value now?

YOUR JUDGEMENT IS IN QUESTION --- You are going to spend money to procure this property that the public doesn't have and a task force you made recommended against. You will use more tax dollars we don't have from lack of revenues (gun clubs being shutdown) to have a pretty park like brand new downtown Bremerton - attracting all kinds of people.

WHEN THERE ARE horse trails, bike trails and hiking trails all over Kitsap county? HOW MANY OF THOSE PROPERTIES ARE MAKING MONEY?? None you say???

Thanks for your time,

People in power gain most of it by what the citizen does not know?

Measure a man's greatness by how much it takes to discourage him!!!

Don Burger

From: AppServ Applications [AppServ@co.kitsap.wa.us]
Sent: Tuesday, February 24, 2009 9:48 PM
To: AppServ Applications
Subject: Comment form from Kitsap County

This message was sent from the comment form at http://www.kitsapgov.com

Name:

Email: rborgessixsix@[redacted]

Subject: Complaint

Contact: Yes

From Address: 24.16.164.48

Computer Info:
Mozilla/4.0 (compatible; MSIE 6.0; Windows NT 5.1; SV1; .NET CLR 1.0.3705; .NET CLR 1.1.4322; Media Center PC 4.0; .NET CLR 2.0.50727)

Comment On: Web Site

****
Comments:

Mark Fisher runs a bike club (Kitsap Mountain Bike Club) who built on DNR property and is in direct conflict with his position on the parks and recreation advisory board In DISTRICT 3. Mark fisher claims there were bullets flying by while they working on there illegal building project but I went out there with a metal detector and there were no bullets in the trees or on the ground where they were working. He claims DNR gave him permission to build there in DISTRICT 3 when DNR cannot give him permission - he did know about the upcoming land transfer --- and utilized this information to build without permit or plan approved by the public for a heritage park - requiring master plan??

The County (Josh Brown/Chip Faver/ parks and recreation) never setup a meeting to discuss what was to become - yet Mark Fisher is building bridges and water features, nailing sprockets to trees and cutting them down??? The county says, well we didn't know if we were getting the property - well mark Fisher knew, and they still didn't setup a meeting for lease obligations and honoring them or anything even though the county knew that KRRC(Kitsap Rifle and Revolver club - which Josh Brown
visited) had been there for 83 years?

If Newberry Hill heritage park had a plan it is with the almost 700 acres already there - the master plan didn't include the DNR property? Or permission to build on the DNR property?

If the county wanted make a master plan for all 1000 acres it must (heritage park) get public approval and they have not setup meetings about land use or lease continuance or master plan of the entire 1000 acres because it doesn't include the KRRC on it - even though it's the only property CK makes money off of every month for 83 years - yet in three years of parks and recreation agenda's they have not put the land exchange on their agenda once -- this February 2009 in tiny script at he bottom - talk about hidden agenda?

Appearance of fairness doctrine(CH 42.36 RCW), Conflict of interest Doctrine (CH 42.23 RCW)

Mark Fisher is benefiting from this deal and knew so because he was building trails - which may have been built from public founds, grant funding or not. I guess the auditor would know or maybe i can make Mr Fisher divulge his sources or audit his club?

Now DISTRICT 3's MINUTES show all kinds of recorded notes about the Newberry hill deal in January February 2006 --- but nothing on an agenda till February 2009 at the bottom ot the agenda in 8 font saying to meet in commissioners office to finalize Newberry land exchange?

The parks advisory board formed a task force that specifically recommended AGAINST ACQUIRING NEW PROPERTIES!!!! This rings true even more so now with this economic downturn, Yet DISTRICT 3 (JOSH BROWN/CHIP FAVER) ignores recommendations for A TASK FORCE DISTRICT 3 RECOMMENDED? Who are these elected officials who - make a task force and then say well, we want this property even though our task force and fiscal spending at this point are questionable - especially with revenues coming in from KRRC vice more spending? Increases in gas tax, state tax and more just to get a piece of property?

I need to work with KOMO 4 TV investigators, the problem solvers can get to the bottom of this public display of tomfoolery?

This has been done exclusively behind doors, or meeting with people DISTRICT 3 considers stakeholders in the new Heritage Park -- requiring public participation. NOT PARTICIPATION LIKE MARK FISHER who serves DISTRICT 3 and JOSH BROWN/CHIP FAVER. He knew exactly where he was working too because he gave club members the GPS coordinates? Where they were taking bullets.

Why a member of Chip Faver/Josh Browns DISTRICT 3 parks and recreation is building significant structures and cutting down trees to further his KITSAP MOUNTAIN BIKE CLUB? CONFLICT OF INTEREST with Marks position on the board - building without permits, permissions or anything????? I guess when you have the power, you have the power? and are foolish with it? Leadership says well, nobody will ever find out?

The trees they cut down were heritage trees because the Club has been leasing since 1926 so all the trees on the property are heritage trees that JOSH BROWN of DISTRICT 3 recommended we protect after parks cut down a very old tree and the public outcried. I have all the pictures of there days of work on the trail and the people who did the unauthorized work? and tree cuttings. thanks to Kitsap Mountain Bike for posting the pictures - i saved them from the webpage

Mark Fisher claims DNR said go ahead -- nobody at DNR will say so even if they did tell him to go ahead?? I am sure Kitsap Mountain Bike has some liabilty insurance for their actions on behalf of the county parks and recreation and the bike club?

JOSH BROWN is responsible for Chip faver, Mark Fisher, going against task force recommendations and not making this overtly public to a gun glub that has been there for 83 years? There were no parks presentations to the gun club like the one tonight for the Horse club? This acquisition is especially a waste of resources and time with the economic downturn and loss of revenues? add one more park? maintenance, legal fees, county fees and transfer paperwork? Make a task force - then go against it as if it were never documented or public? You are the commissioner? Like governor begoyavich, everybody gets caught with their pants down because they think they wont get caught?

When you hide things from agendas and then have meetings about them - how is the public involved?? I see meetings with parks and horse clubs and all kinds of people they want in heritage park??? not any scheduled with KRRC till its too late?? and we have to ask? When we went to meeting and asked what of the gun club over there, the speakers would say oh, they're being shut down??

It seems DISTRICT 3 has been busy? Leadership has made every attempt to cover this deal up and not involve the gun club of 83 years because it doesn't fit somebody's master plan of the heritage park for central Kitsap county in DISTRICT 3. Instead of facing the issue head on and finding a resolution for a club that has participated in the community for 83 years and improvements to the DNR property(shooting scholarships, preserving pieces of camp wesley, ADA ramp for disabled patrons and public for regional shooting matches) - they look away when they see us coming.
Cowards.

Mark fisher is questionable at best in his intentions and actions while serving as an advisory board member were outrageous and accepted by Chip Faver and Josh Brown?

His leadership (Chip Faver and JOSH BROWN) is questionable if this man has a seat at the next parks and advisory board meeting.

The newspapers and news rooms need to know what's going on here in district 3 -- Josh Brown is the man letting things go on here like governor gregoires freak show at Christmas time in the capitol building?
Lackluster leadership exemplified.

The advisory board made public to only those groups they want in the CKHP (Central Kitsap Heritage Park or Newberry heritage –what does the master plan say) unless you are saying the new land exchange has nothing to do with the CKHP and the county will just keep the property and collect lease fees from the club?

Freedom of information will not go far enough in this case but there should be some entertaining reading between DNR, CHIP, MARK and Josh Brown?

I think a lawsuit could be brought against Mr. Fisher and his felonious Kitsap Mountain Bike Club?

Open public meetings - can be closed session for acquisition but, when an advisory task force recommends no new park property and the times are as such --- it calls in to question decision making ability here??? Don’t you think?

Mr. Brown --

(1) How can one citizen remove a commissioner (not that I could this for info only) from office? I like to learn everyday? There are no procedures on your website?

(2) How can I remove Mr. Fisher from the parks recreation and advisory board - he works for Chip Faver? And you?

(3) Do you support Mr Fisher, Chip Faver and DNR for their activities building on property not of the county's or DNR to build? Without an approved master plan for the new addition of acres that hasn’t been completed yet? No permits, no county public approval?

If there is a master plan approved it has to be for the 700 existing? CK Heritage park - master plan, public??? I guess Mr. Fisher is the public but a few more people other than him before deciding to build would be nice? Great water feature, nice bridge? On who's authority? JOSH BROWN’ -- DISTRICT 3?? he's responsible?

(4) Real Estate Broker sounds official; you don't have any ties to land developers in the area of the newly acquisitioned Newberry hill property?
Other than maybe you sold a house for them or to them??? I will have to check county records for the outlying properties surrounding the DNR swap - I hope you or your family doesn't own any property near the acquisition that will now go up in value now?

YOUR JUDGEMENT IS IN QUESTION --- You are going to spend money to procure this property that the public doesn't have and a task force you made recommended against. You will use more tax dollars we don't have from lack of revenues (gun clubs being shutdown) to have a pretty park like brand new downtown Bremerton - attracting all kinds of people.

WHEN THERE ARE horse trails, bike trails and hiking trails all over Kitsap county? HOW MANY OF THOSE PROPERTIES ARE MAKING MONEY?? None you say???

Thanks for your time,

People in power gain most of it by what the citizen does not know?

Measure a man's greatness by how much it takes to discourage him!!!

Don Burger

From: Matt Keough [MKeough@co.kitsap.wa.us]
Sent: Wednesday, February 25, 2009 9:08 AM
To: info@gunsafety.org; marcus@gunschool.com; BRAD (DNR) PRUITT; PAT (DNR) HENNESSY
Cc: CINDY (DNR) NEFF; ROBERT (DNR) WINSLOW; DOUG (DNR) McCLELLAND; DANIEL (DNR) EIDE
Subject: Re: Newberry Hill Land Exchange

Thank you Brad and Team for the tremendous effort towards an fair but expeditious land exchange process.

Regarding meeting with the Kitsap Rifle and Revolver Club, we are appreciate the options; our schedules are tight that week. In fact, the only day open for myself and Director Chip Faver is Friday, March 6th. Brad had suggested a 2-hour meeting, beginning at 10:00 and there was a followup mesesage suggesting that anytime after noon on Friday was out.

With that said, I believe there is a window of time available on Friday, 10-12. We have to assume, however, that the group can meet in Port Orchard. We hope that this is not an inconvenience.
Please confirm and I will send out meeting room and directions for the County Administration Building.

Hope you can make it. We look forward to meeting as a group.

MFK

Matthew F. Keough
Parks Planning Project Manager
Kitsap County Parks and Recreation
614 Division Street, MS-1
Port Orchard, WA 98366

(360) 337-5357
mkeough@co.kitsap.wa.us

Don Burger

From: Marcus Carter [marcus@gunschool.com]
Sent: Wednesday, February 25, 2009 10:22 AM
To: Matt Keough; info@gunsafety.org; BRAD (DNR) PRUITT; PAT (DNR) HENNESSY
Cc: CINDY (DNR) NEFF; ROBERT (DNR) WINSLOW; DOUG (DNR) McCLELLAND; DANIEL (DNR) EIDE
Subject: RE: Newberry Hill Land Exchange

We'll make it. Where in Port Orchard?

-----Original Message-----
From: Matt Keough [mailto:MKeough@co.kitsap.wa.us]
Sent: Wednesday, February 25, 2009 9:08 AM
To: BRAD (DNR) PRUITT; PAT (DNR) HENNESSY; info@gunsafety.org; marcus@gunschool.com
Cc: CINDY (DNR) NEFF; DANIEL (DNR) EIDE; DOUG (DNR) McCLELLAND; ROBERT (DNR) WINSLOW
Subject: Re: Newberry Hill Land Exchange

Thank you Brad and Team for the tremendous effort towards an fair but expeditious land exchange process.

Regarding meeting with the Kitsap Rifle and Revolver Club, we are appreciate the options; our schedules are tight that week. In fact, the only day open
for myself and Director Chip Faver is Friday, March 6th. Brad had
suggested a 2-hour meeting, beginning at 10:00 and there was a followup mesesage suggesting that anytime after noon on Friday was out.

With that said, I believe there is a window of time available on Friday, 10-12. We have to assume, however, that the group can meet in Port Orchard.
We hope that this is not an inconvenience.
Please confirm and I will send out meeting room and directions for the County Administration Building.

Hope you can make it. We look forward to meeting as a group.

MFK

Matthew F. Keough
Parks Planning Project Manager
Kitsap County Parks and Recreation
614 Division Street, MS-1
Port Orchard, WA 98366

(360) 337-5357
mkeough@co.kitsap.wa.us

Don Burger

From: Lori Raymaker [LRaymake@co.kitsap.wa.us]
Sent: Wednesday, February 25, 2009 10:35 AM
To: mark fisher; Tom Coleman; K.C. Butler; Mike Wellborn; Joanne and Colen Corey
Cc: Brian Hauschel; Dorothy Leckner; Martha Droge
Subject: RE: Thursday meeting format

Hi all!
I want to make sure that we are all on the same page before the meeting on Thursday night. The first thing is the MOA. Mark sent me an email with changes that the group would like to see. The County is not willing to make those changes. Because the County is still the land owner and ultimately responsible for the property and what happens on the property, we must approve all proposed work before it begins. I understand that you have been clearing trails out there. Before you do any more work, County staff will need to meet with you on site to go over your plan. Therefore, I must ask that you stop work until we are able to meet on site. Next, I noticed that Joanne has been tasked with discussing trail designations and signs. Just want to remind all of you that the County is the one to decide trail designation. Trail use will not be dependent on who does the work. County Parks are open to the public. The County will take into account visitor safety and wildlife and habitat management when designating trail use. Also, the County needs to approve any signs that will be posted. As for signage, we are trying to standardize the County Park signs. If you have suggestions as to what our trail signs should look like, I would be happy to see them.
I would also like to have an agenda for Thursday's meeting. Would you like me to draft something and send it to you for any changes, or would one of you prefer to do the draft?
Lori

Lori Raymaker
Park Stewardship Coordinator
Kitsap County Parks & Recreation
1200 NW Fairgrounds Rd.
Bremerton, WA 98311
(360) 337-5372

>>> "Coleman, Tom - KSS" <Tomc@cksd.wednet.edu> 2/24/2009 11:34 AM >>>
Sounds like an excellent plan.

Tom Coleman
Klahowya Secondary School
7607 Newberry Hill Rd.
Silverdale, WA 98383
Phone:(360)662-4056
Fax:(360)662-4001
http://klss.cksd.wednet.edu/teachers/coleman/tomc.html

-----Original Message-----
From: Lori Raymaker [mailto:lraymake@co.kitsap.wa.us]
Sent: Tuesday, February 24, 2009 10:24 AM
To: Coleman, Tom - KSS; mark fisher; Monkey Wellborn; Joanne Corey; KC Butler
Subject: RE: THursday meeting format

Tom,
I agree. We need to open the floor for nominations and then vote. I can do this part and then turn the meeting over to the president. I would also like to talk about what a stewardship group is from the stand point of the County and how they work. I was thinking that I could open the meeting with all of the things that Mark talked about, plus what it is to be a

stewardship group. Then ask for nominations and conduct the vote. Then, you guys can take over the meeting. I will not bring up the gun club, however, if it is brought up, I will address it from the stand point of the County. I would like to keep the stewardship group as neutral as possible on this because the stewardship group will probably, eventually, include members of the gun club. It is the County's responsibility to work with the gun club.
Lori

>>> "Coleman, Tom - KSS" < Tomc@cksd.wednet.edu > 2/24/2009 10:11 AM >>>
I'm a little uncomfortable just proposing leaders, especially myself.
Maybe we could ask for nominations or ask people to indicate if they're interested in certain positions before we put it to a vote. And a secretary and treasurer might be useful positions. I guess I'd just like to get more feedback from the group before we set up our puppet regime.

Tom Coleman

Klahowya Secondary School

7607 Newberry Hill Rd.

Silverdale, WA 98383

Phone:(360)662-4056

Fax:(360)662-4001

http://klss.cksd.wednet.edu/teachers/coleman/tomc.html

From: mark fisher [mailto:fisher_mark@[redacted]
Sent: Tuesday, February 24, 2009 9:20 AM
To: Joanne Corey; KC Butler; Coleman, Tom - KSS; Monkey Wellborn; Lori Raymaker
Subject: THursday meeting format

Lori will open the meeting with what area we are talking about, county land, that we are volunteers, etc. We will not discuss in any way the gun club.

Next Tom will go with proposal of leaders, He as lead, JoAnne as second, the rest of us as in the field people. Vote on that to group. He can discuss the aspects of the educational programs in there. What a stewardship group is. How we can keep in contact, with email and through our current web page possibly. Keep it simple.

Much will occur after the land swap gets done.

Next JoAnne gets to discuss trail designations. Historical large trails as multi use. New stuff as walk/bike. She can show what the signs will look like. Emphasis needs to be on respect and working together to preserve the open space park as it is. Options will be in place to create either a horse specific trail if the users can get together to build it, or the whole group to make a multi. Up to who gets off their butts. She also gets to state there is no horse parking on the school lands due to sanitation issues. Tom can confirm that. You're welcome. Better than hearing that from some biker. OH, also clean up of your pets poop. Which is dog and horse. Up to all to get it off the trail totally and into the brush.

I asked the clear creek trail group to have someone attend to look at this place as a good place for walking and family activities. Their help would be good.

I can discuss people need to always do maintenance when they are out there. The maintenance is in the users hands. Reporting problems, work events can be posted on the web page and email. Nothing to be done on the county land currently outside of a rake needed on the xc running trail the school uses and some sawing. Some metal to get out of there.

I'll bring the map to put on the wall.

Lets keep this around an hour.

advise, suggestions.

Don Burger

From: Lori Raymaker [LRaymake@co.kitsap.wa.us]
Sent: Wednesday, February 25, 2009 11:11 AM
To: mark fisher
Subject: Re: Thursday meeting format

On what? MOA, trail building, signs, or all of the above?

>>> "mark fisher" <fisher_mark@[redacted] 2/25/2009 11:08 AM >>>
I have asked for a meeting on this with the planners already.

----- Original Message -----
From: Lori Raymaker< mailto:lraymake@co.kitsap.wa.us >
To: Tom Coleman< mailto:Tomc@cksd.wednet.edu > ; Mark Fisher< mailto:fisher_mark@[redacted]> ; Mike Wellborn< mailto:michael.w.wellborn@navy.mil > ; Joanne and Colen Corey< mailto:colenjoannecorey@[redacted] > ; K.C. Butler< mailto:kcbutler@[redacted] >
Cc: Brian Hauschel< mailto:BHausche@co.kitsap.wa.us > ; Dori Leckner< mailto:DLeckner@co.kitsap.wa.us > ; Martha Droge< mailto:MDroge@co.kitsap.wa.us >
Sent: Wednesday, February 25, 2009 10:34 AM
Subject: RE: Thursday meeting format

Hi all!
I want to make sure that we are all on the same page before the meeting on Thursday night.
The first thing is the MOA. Mark sent me an email with changes that the group would like to see. The County is not willing to make those changes. Because the County is still the land owner and ultimately responsible for the property and what happens on the property, we must approve all proposed work before it begins. I understand that you have been clearing trails out there. Before you do any more work, County staff will need to meet with you on site to go over your plan. Therefore, I must ask that you stop work until we are able to meet on site.
Next, I noticed that Joanne has been tasked with discussing trail designations and signs. Just want to remind all of you that the County is the one to decide trail designation. Trail use will not be dependent on who does the work. County Parks are open to the public. The County will take into account visitor safety and wildlife and habitat management when designating trail use. Also, the County needs to approve any signs that will be posted. As for signage, we are trying to standardize the County Park signs. If you have suggestions as to what our trail signs should look like, I would be happy to see them.
I would also like to have an agenda for Thursday's meeting. Would you like me to draft something and send it to you for any changes, or would one of you prefer to do the draft?
Lori

Lori Raymaker
Park Stewardship Coordinator
Kitsap County Parks & Recreation
1200 NW Fairgrounds Rd.
Bremerton, WA 98311
(360) 337-5372

>>> "Coleman, Tom - KSS" < Tomc@cksd.wednet.edu < mailto:Tomc@cksd.wednet.edu >> 2/24/2009 11:34 AM >>>
Sounds like an excellent plan.

Tom Coleman
Klahowya Secondary School
7607 Newberry Hill Rd.
Silverdale, WA 98383
Phone:(360)662-4056

Fax:(360)662-4001
http://klss.cksd.wednet.edu/teachers/coleman/tomc.html <
http://klss.cksd.wednet.edu/teachers/coleman/tomc.html >

-----Original Message-----
From: Lori Raymaker [mailto:lraymake@co.kitsap.wa.us]
Sent: Tuesday, February 24, 2009 10:24 AM
To: Coleman, Tom - KSS; mark fisher; Monkey Wellborn; Joanne Corey; KC Butler
Subject: RE: THursday meeting format

Tom,
I agree. We need to open the floor for nominations and then vote. I can do this part and then turn the meeting over to the president. I would also like to talk about what a stewardship group is from the stand point of the County and how they work. I was thinking that I could open the meeting with all of the things that Mark talked about, plus what it is to be a stewardship group. Then ask for nominations and conduct the vote. Then, you guys can take over the meeting. I will not bring up the gun club, however, if it is brought up, I will address it from the stand point of the County. I would like to keep the stewardship group as neutral as possible on this because the stewardship group will probably, eventually, include members of the gun club. It is the County's responsibility to work with the gun club.
Lori

>>> "Coleman, Tom - KSS" < Tomc@cksd.wednet.edu < mailto:Tomc@cksd.wednet.edu >> 2/24/2009 10:11 AM >>>
I'm a little uncomfortable just proposing leaders, especially myself. Maybe we could ask for nominations or ask people to indicate if they're interested in certain positions before we put it to a vote. And a secretary and treasurer might be useful positions. I guess I'd just like to get more feedback from the group before we set up our puppet regime.

Tom Coleman

Klahowya Secondary School

7607 Newberry Hill Rd.

Silverdale, WA 98383

Phone:(360)662-4056

Fax:(360)662-4001

http://klss.cksd.wednet.edu/teachers/coleman/tomc.html <
http://klss.cksd.wednet.edu/teachers/coleman/tomc.html >

From: mark fisher [mailto:fisher_mark@[redacted]]

Sent: Tuesday, February 24, 2009 9:20 AM
To: Joanne Corey; KC Butler; Coleman, Tom - KSS; Monkey Wellborn; Lori Raymaker
Subject: THursday meeting format

Lori will open the meeting with what area we are talking about, county land, that we are volunteers, etc. We will not discuss in any way the gun club.

Next Tom will go with proposal of leaders, He as lead, JoAnne as second, the rest of us as in the field people. Vote on that to group. He can discuss the aspects of the educational programs in there. What a stewardship group is. How we can keep in contact, with email and through our current web page possibly. Keep it simple.

Much will occur after the land swap gets done.

Next JoAnne gets to discuss trail designations. Historical large trails as multi use. New stuff as walk/bike. She can show what the signs will look like. Emphasis needs to be on respect and working together to preserve the open space park as it is. Options will be in place to create either a horse specific trail if the users can get together to build it, or the whole group to make a multi. Up to who gets off their butts. She also gets to state there is no horse parking on the school lands due to sanitation issues. Tom can confirm that. You're welcome. Better than hearing that from some biker. OH, also clean up of your pets poop. Which is dog and horse. Up to all to get it off the trail totally and into the brush.

I asked the clear creek trail group to have someone attend to look at this place as a good place for walking and family activities. Their help would be good.

I can discuss people need to always do maintenance when they are out there. The maintenance is in the users hands. Reporting problems, work events can be posted on the web page and email. Nothing to be done on the county land currently outside of a rake needed on the xc running trail the school uses and some sawing. Some metal to get out of there.

I'll bring the map to put on the wall.

Lets keep this around an hour.

advise, suggestions.

Don Burger

From: Lori Raymaker [LRaymake@co.kitsap.wa.us]
Sent: Wednesday, February 25, 2009 11:16 AM
To: mark fisher
Cc: Dorothy Leckner; Martha Droge; Matt Keough
Subject: Re: Thursday meeting format

Great!
Then you are one step ahead of me. Please let me know when the meeting is. I would like to attend.
Thanks,
Lori

>>> "mark fisher" <fisher_mark@[redacted]> 2/25/2009 11:11 AM >>>
All
----- Original Message -----
From: Lori Raymaker< mailto:lraymake@co.kitsap.wa.us >
To: mark fisher< mailto:fisher_mark@[redacted] >
Sent: Wednesday, February 25, 2009 11:10 AM
Subject: Re: Thursday meeting format

On what? MOA, trail building, signs, or all of the above?

>>> "mark fisher" < fisher_mark@[redacted] < mailto:fisher_mark@[redacted] >> 2/25/2009 11:08 AM >>>
I have asked for a meeting on this with the planners already.
----- Original Message -----
From: Lori Raymaker< mailto:lraymake@co.kitsap.wa.us < mailto:lraymake@co.kitsap.wa.us >>
To: Tom Coleman< mailto:Tomc@cksd.wednet.edu < mailto:Tomc@cksd.wednet.edu >> ; Mark Fisher< mailto:fisher_mark@[redacted] < mailto:fisher_mark@[redacted] >> ; Mike Wellborn< mailto:michael.w.wellborn@navy.mil < mailto:michael.w.wellborn@navy.mil >> ; Joanne and Colen Corey< mailto:colenjoannecorey@[redacted] < mailto:colenjoannecorey@[redacted]>> ; K.C. Butler< mailto:kcbutler@[redacted] < mailto:kcbutler@[redacted]>>
Cc: Brian Hauschel< mailto:BHausche@co.kitsap.wa.us < mailto:BHausche@co.kitsap.wa.us >> ; Dori Leckner< mailto:DLeckner@co.kitsap.wa.us < mailto:DLeckner@co.kitsap.wa.us >> ; Martha Droge< mailto:MDroge@co.kitsap.wa.us < mailto:MDroge@co.kitsap.wa.us >>
Sent: Wednesday, February 25, 2009 10:34 AM
Subject: RE: Thursday meeting format

Hi all!
I want to make sure that we are all on the same page before the meeting on Thursday night.
The first thing is the MOA. Mark sent me an email with changes that the group would like to see. The County is not willing to make those changes. Because the County is still the land owner and ultimately responsible for the property and what happens on the property, we must approve all proposed work before it begins. I understand that you have been clearing trails out there. Before you do any more work, County staff will need to meet with you on site to go over your plan. Therefore, I must ask that you stop work until we are able to meet on site.
Next, I noticed that Joanne has been tasked with discussing trail designations and signs. Just want to remind all of you that the County is the one to decide trail designation. Trail use will not be dependent on who does the work. County Parks are open to the public. The County will take into account visitor safety and wildlife and habitat management when designating trail use. Also, the County needs to approve any signs that will be posted. As for signage, we are trying to standardize the County Park signs. If you have suggestions as to what our trail signs should look like, I would be happy to see them.

I would also like to have an agenda for Thursday's meeting. Would you like me to draft something and send it to you for any changes, or would one of you prefer to do the draft?
Lori

Lori Raymaker
Park Stewardship Coordinator
Kitsap County Parks & Recreation
1200 NW Fairgrounds Rd.
Bremerton, WA 98311
(360) 337-5372

From: mark fisher [mailto:fisher_mark@[redacted]
Sent: Tuesday, February 24, 2009 9:20 AM
To: Joanne Corey; KC Butler; Coleman, Tom - KSS; Monkey Wellborn; Lori Raymaker
Subject: THursday meeting format

Lori will open the meeting with what area we are talking about, county land, that we are volunteers, etc. We will not discuss in any way the gun club.

Next Tom will go with proposal of leaders, He as lead, JoAnne as second, the rest of us as in the field people. Vote on that to group. He can discuss the aspects of the educational programs in there. What a stewardship group is. How we can keep in contact, with email and through our current web page possibly. Keep it simple.

Much will occur after the land swap gets done.

Next JoAnne gets to discuss trail designations. Historical large trails as multi use. New stuff as walk/bike. She can show what the signs will look like. Emphasis needs to be on respect and working together to preserve the open space park as it is. Options will be in place to create either a horse specific trail if the users can get together to build it, or the whole group to make a multi. Up to who gets off their butts. She also gets to state there is no horse parking on the school lands due to sanitation issues. Tom can confirm that. You're welcome. Better than hearing that from some biker. OH, also clean up of your pets poop. Which is dog and horse. Up to all to get it off the trail totally and into the brush.

I asked the clear creek trail group to have someone attend to look at this place as a good place for walking and family activities. Their help would be good.

I can discuss people need to always do maintenance when they are out there. The maintenance is in the users hands. Reporting problems, work events can be posted on the web page and email. Nothing to be done on the county land currently outside of a rake needed on the xc running trail the school uses and some sawing. Some metal to get out of there.

I'll bring the map to put on the wall.

Lets keep this around an hour.

advise, suggestions.

Don Burger

From: Lori Raymaker [LRaymake@co.kitsap.wa.us]
Sent: Wednesday, February 25, 2009 11:16 AM
To: mark fisher
Cc: Dori Leckner; Martha Droge; Matt Keough
Subject: Re: Thursday meeting format

Great!
Then you are one step ahead of me. Please let me know when the meeting is. I would like to attend.
Thanks,
Lori

>>> "mark fisher" <fisher_mark@[redacted]> 2/25/2009 11:11 AM >>>
All
----- Original Message -----
From: Lori Raymaker< mailto:lraymake@co.kitsap.wa.us >
To: mark fisher< mailto:fisher_mark@[redacted] >
Sent: Wednesday, February 25, 2009 11:10 AM
Subject: Re: Thursday meeting format

On what? MOA, trail building, signs, or all of the above?

>>> "mark fisher" < fisher_mark@[redacted] < mailto:fisher_mark@[redacted] >> 2/25/2009 11:08 AM >>>
I have asked for a meeting on this with the planners already.
----- Original Message -----
From: Lori Raymaker< mailto:lraymake@co.kitsap.wa.us < mailto:lraymake@co.kitsap.wa.us >>
To: Tom Coleman< mailto:Tomc@cksd.wednet.edu < mailto:Tomc@cksd.wednet.edu >> ; Mark Fisher< mailto:fisher_mark@[redacted] < mailto:fisher_mark@[redacted] >> ; Mike Wellborn< mailto:michael.w.wellborn@navy.mil < mailto:michael.w.wellborn@navy.mil >> ; Joanne and Colen Corey< mailto:colenjoannecorey@[redacted] < mailto:colenjoannecorey@[redacted] >> ; K.C. Butler< mailto:kcbutler@[redacted] < mailto:kcbutler@[redacted] >>
Cc: Brian Hauschel< mailto:BHausche@co.kitsap.wa.us < mailto:BHausche@co.kitsap.wa.us >> ; Dori Leckner< mailto:DLeckner@co.kitsap.wa.us < mailto:DLeckner@co.kitsap.wa.us >> ; Martha Droge< mailto:MDroge@co.kitsap.wa.us < mailto:MDroge@co.kitsap.wa.us >>
Sent: Wednesday, February 25, 2009 10:34 AM
Subject: RE: Thursday meeting format

Hi all!
I want to make sure that we are all on the same page before the meeting on Thursday night.
The first thing is the MOA. Mark sent me an email with changes that the group would like to see. The County is not willing to make those changes. Because the County is still the land owner and ultimately responsible for the property and what happens on the property, we must approve all proposed work before it begins. I understand that you have been clearing trails out there. Before you do any more work, County staff will need to meet with you on site to go over your plan. Therefore, I must ask that you stop work until we are able to meet on site.
Next, I noticed that Joanne has been tasked with discussing trail designations and signs. Just want to remind all of you that the County is the one to decide trail designation. Trail use will not be dependent on who does the work. County Parks are open to the public. The County will take into account visitor safety and wildlife and habitat management when designating trail use. Also, the County needs to approve any signs that will be posted. As for signage, we are trying to standardize the County Park signs. If you have suggestions as to what our trail signs should look like, I would be happy to see them.

I would also like to have an agenda for Thursday's meeting. Would you like me to draft something and send it to you for any changes, or would one of you prefer to do the draft?
Lori

Lori Raymaker
Park Stewardship Coordinator
Kitsap County Parks & Recreation
1200 NW Fairgrounds Rd.
Bremerton, WA 98311
(360) 337-5372

From: mark fisher [mailto:fisher_mark@[redacted]]
Sent: Tuesday, February 24, 2009 9:20 AM
To: Joanne Corey; KC Butler; Coleman, Tom - KSS; Monkey Wellborn; Lori Raymaker
Subject: THursday meeting format

Lori will open the meeting with what area we are talking about, county land, that we are volunteers, etc. We will not discuss in any way the gun club.

Next Tom will go with proposal of leaders, He as lead, JoAnne as second, the rest of us as in the field people. Vote on that to group. He can discuss the aspects of the educational programs in there. What a stewardship group is. How we can keep in contact, with email and through our current web page possibly. Keep it simple.

Much will occur after the land swap gets done.

Next JoAnne gets to discuss trail designations. Historical large trails as multi use. New stuff as walk/bike. She can show what the signs will look like. Emphasis needs to be on respect and working together to preserve the open space park as it is. Options will be in place to create either a horse specific trail if the users can get together to build it, or the whole group to make a multi. Up to who gets off their butts. She also gets to state there is no horse parking on the school lands due to sanitation issues. Tom can confirm that. You're welcome. Better than hearing that from some biker. OH, also clean up of your pets poop. Which is dog and horse. Up to all to get it off the trail totally and into the brush.

I asked the clear creek trail group to have someone attend to look at this place as a good place for walking and family activities. Their help would be good.

I can discuss people need to always do maintenance when they are out there. The maintenance is in the users hands. Reporting problems, work events can be posted on the web page and email. Nothing to be done on the county land currently outside of a rake needed on the xc running trail the school uses and some sawing. Some metal to get out of there.

I'll bring the map to put on the wall.

Lets keep this around an hour.

advise, suggestions.

Don Burger

From: Coleman, Tom - KSS [Tomc@cksd.wednet.edu]
Sent: Wednesday, February 25, 2009 6:01 PM
To: Lori Raymaker; mark fisher; K.C. Butler; Mike Wellborn; Joanne and Colen Corey
Cc: Brian Hauschel; Dorothy Leckner; Martha Droge
Subject: RE: Thursday meeting format

At this point, since we don't have any officers, I think you ought to draft an agenda.

Tom Coleman
Klahowya Secondary School
7607 Newberry Hill Rd.
Silverdale, WA 98383
Phone:(360)662-4056
Fax:(360)662-4001
http://klss.cksd.wednet.edu/teachers/coleman/tomc.html

-----Original Message-----
From: Lori Raymaker [mailto:lraymake@co.kitsap.wa.us]
Sent: Wednesday, February 25, 2009 10:35 AM
To: Coleman, Tom - KSS; Mark Fisher; Mike Wellborn; Joanne and Colen Corey; K.C. Butler
Cc: Brian Hauschel; Dori Leckner; Martha Droge
Subject: RE: Thursday meeting format

Hi all!
I want to make sure that we are all on the same page before the meeting on Thursday night. The first thing is the MOA. Mark sent me an email with changes that the group would like to see. The County is not willing to make those changes. Because the County is still the land owner and ultimately responsible for the property and what happens on the property, we must approve all proposed work before it begins. I understand that you have been clearing trails out there. Before you do any more work, County staff will need to meet with you on site to go over your plan.
Therefore, I must ask that you stop work until we are able to meet on site.
Next, I noticed that Joanne has been tasked with discussing trail designations and signs. Just want to remind all of you that the County is the one to decide trail designation. Trail use will not be dependent on who does the work. County Parks are open to the public. The County will take into account visitor safety and wildlife and habitat management when designating trail use. Also, the County needs to approve any signs that will be posted. As for signage, we are trying to standardize the County Park signs. If you have suggestions as to what our trail signs should look like, I would be happy to see them.
I would also like to have an agenda for Thursday's meeting. Would you like me to draft something and send it to you for any changes, or would one of you prefer to do the draft?
Lori

Lori Raymaker
Park Stewardship Coordinator
Kitsap County Parks & Recreation
1200 NW Fairgrounds Rd.
Bremerton, WA 98311
(360) 337-5372

>>> "Coleman, Tom - KSS" <Tomc@cksd.wednet.edu> 2/24/2009 11:34 AM >>>
Sounds like an excellent plan.

Tom Coleman

Klahowya Secondary School
7607 Newberry Hill Rd.
Silverdale, WA 98383
Phone:(360)662-4056
Fax:(360)662-4001
http://klss.cksd.wednet.edu/teachers/coleman/tomc.html

-----Original Message-----
From: Lori Raymaker [mailto:lraymake@co.kitsap.wa.us]
Sent: Tuesday, February 24, 2009 10:24 AM
To: Coleman, Tom - KSS; mark fisher; Monkey Wellborn; Joanne Corey; KC Butler
Subject: RE: THursday meeting format

Tom,
I agree. We need to open the floor for nominations and then vote. I can do this part and then turn the meeting over to the president. I would also like to talk about what a stewardship group is from the stand point of the County and how they work. I was thinking that I could open the meeting with all of the things that Mark talked about, plus what it is to be a stewardship group. Then ask for nominations and conduct the vote. Then, you guys can take over the meeting. I will not bring up the gun club, however, if it is brought up, I will address it from the stand point of the County. I would like to keep the stewardship group as neutral as possible on this because the stewardship group will probably, eventually, include members of the gun club. It is the County's responsibility to work with the gun club.
Lori

>>> "Coleman, Tom - KSS" <Tomc@cksd.wednet.edu> 2/24/2009 10:11 AM >>>
I'm a little uncomfortable just proposing leaders, especially myself.
Maybe we could ask for nominations or ask people to indicate if they're interested in certain positions before we put it to a vote. And a secretary and treasurer might be useful positions. I guess I'd just like to get more feedback from the group before we set up our puppet regime.

Tom Coleman

Klahowya Secondary School

7607 Newberry Hill Rd.

Silverdale, WA 98383

Phone:(360)662-4056

Fax:(360)662-4001

http://klss.cksd.wednet.edu/teachers/coleman/tomc.html

From: mark fisher [mailto:fisher_mark@[redacted]]
Sent: Tuesday, February 24, 2009 9:20 AM
To: Joanne Corey; KC Butler; Coleman, Tom - KSS; Monkey Wellborn; Lori Raymaker
Subject: THursday meeting format

Lori will open the meeting with what area we are talking about, county land, that we are volunteers, etc. We will not discuss in any way the gun club.

Next Tom will go with proposal of leaders, He as lead, JoAnne as second, the rest of us as in the field people. Vote on that to group. He can discuss the aspects of the educational programs in there. What a stewardship group is. How we can keep in contact, with email and through our current web page possibly. Keep it simple.

Much will occur after the land swap gets done.

Next JoAnne gets to discuss trail designations. Historical large trails as multi use. New stuff as walk/bike. She can show what the signs will look like. Emphasis needs to be on respect and working together to preserve the open space park as it is. Options will be in place to create either a horse specific trail if the users can get together to build it, or the whole group to make a multi. Up to who gets off their butts. She also gets to state there is no horse parking on the school lands due to sanitation issues. Tom can confirm that. You're welcome.
Better than hearing that from some biker. OH, also clean up of your pets poop. Which is dog and horse. Up to all to get it off the trail totally and into the brush.

I asked the clear creek trail group to have someone attend to look at this place as a good place for walking and family activities. Their help would be good.

I can discuss people need to always do maintenance when they are out there. The maintenance is in the users hands. Reporting problems, work events can be posted on the web page and email. Nothing to be done on the county land currently outside of a rake needed on the xc running trail the school uses and some sawing. Some metal to get out of there.

I'll bring the map to put on the wall.

Lets keep this around an hour.

advise, suggestions.

Don Burger

From: Matt Keough [MKeough@co.kitsap.wa.us]
Sent: Thursday, February 26, 2009 10:41 AM
To: info@gunsafety.org; Marcus Carter; BRAD (DNR) PRUITT; PAT (DNR) HENNESSY
Cc: CINDY (DNR) NEFF; ROBERT (DNR) WINSLOW; DANIEL (DNR) EIDE; DOUG (DNR) McCLELLAND
Subject: RE: Newberry Hill Land Exchange
Attachments: Parking_Lotto_2006.jpg; campus.pdf

We are pleased to have the group (Kitsap Rifle and Revolver Club, DNR, and Kitsap County Parks) get together next Friday, March 6th, between 10-12, in Port Orchard. We have a meeting room reserved within the new County Administrative Building in Port Orchard, located at 614 Division Street. The room is called the Port Madison Room, located on the 4th Floor of the building (1 story above the main lobby/espresso area which is officially on the 3rd floor!) There is a reception area for you, just outside the County Commissioners offices.

Directions to the building and maps are located on the county web page; I included the link below. Attached is a pdf called "campus" to help orientate you to the building and parking areas. 2-hour free parking is generally available by the main entrance into the lobby.

Please let us know if you can't come. Also, if any one group is represented by more than 3 individuals, please let me know. We may have to reserve a different room.

Thank you,
MFK

Directions and on line map:

http://www.kitsapgov.com/directions.htm

Matthew F. Keough
Parks Planning Project Manager
Kitsap County Parks and Recreation
614 Division Street, MS-1
Port Orchard, WA 98366

(360) 337-5357
mkeough@co.kitsap.wa.us

Kitsap County Campus Parking

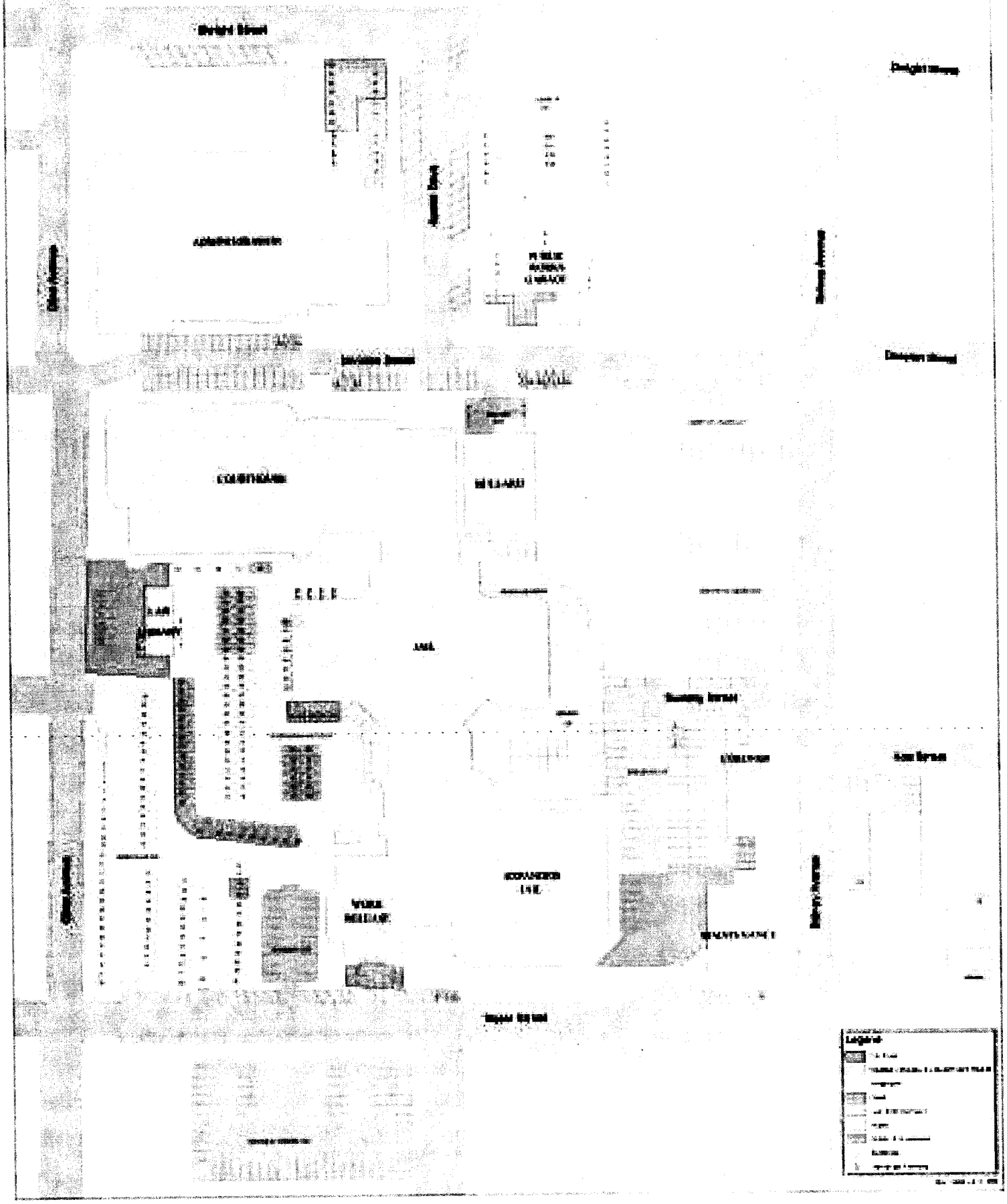

Kitsap County Campus Parking

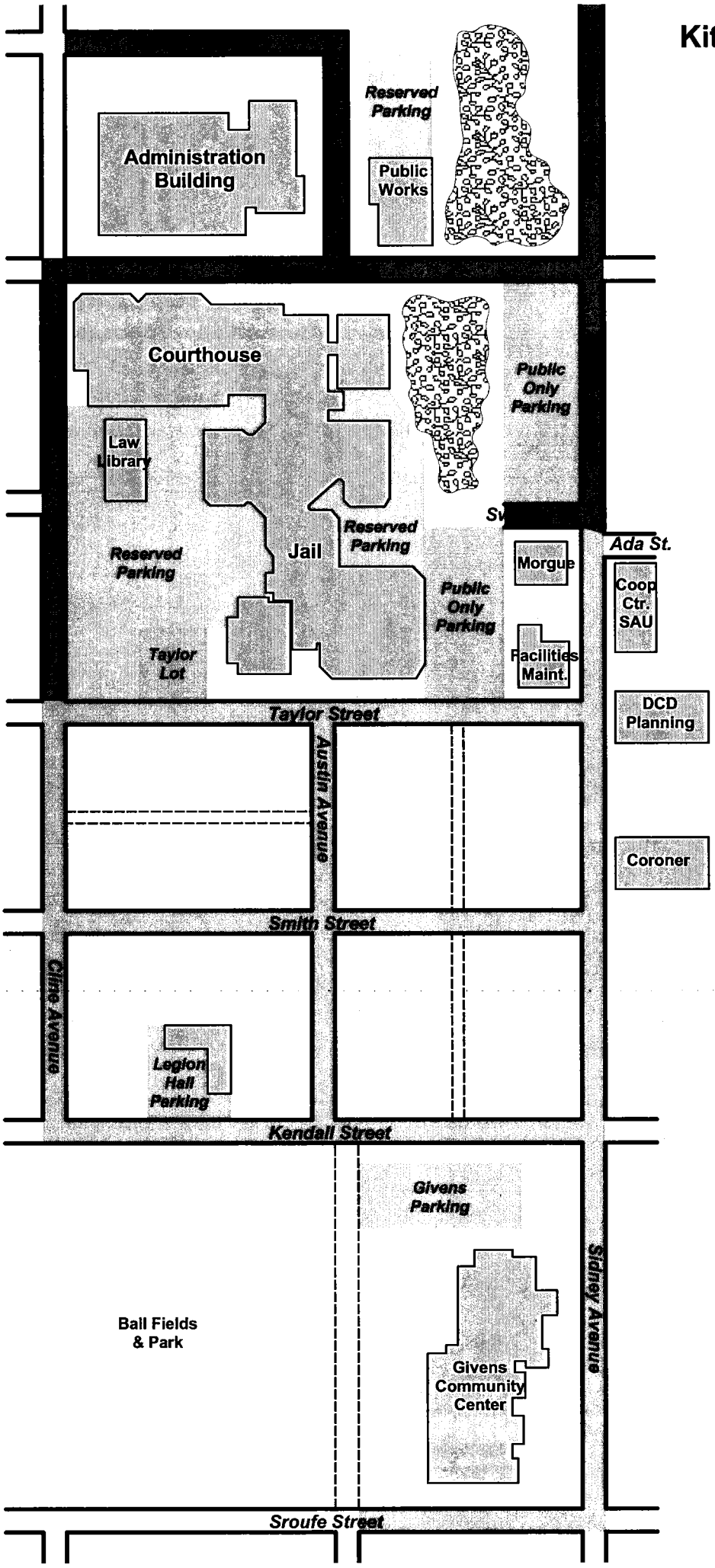

2 Hour Parking

All Day Parking

Public Only Parking

Reserved Parking



Don Burger

From: Marcus Carter [marcus@gunschool.com]
Sent: Thursday, February 26, 2009 11:08 AM
To: Matt Keough; info@gunsafety.org; BRAD (DNR) PRUITT; PAT (DNR) HENNESSY
Cc: CINDY (DNR) NEFF; ROBERT (DNR) WINSLOW; DOUG (DNR) McCLELLAND; DANIEL (DNR) EIDE
Subject: RE: [SPAM]RE: Newberry Hill Land Exchange

Matt,
It is VERY likely we will certainly have more than three (our Executive Committee alone consists of eight). We are meeting this weekend and I will contact you as soon as I have a definite number.
Thank you for making these arrangements. We are looking forward to getting together.
Best regards,
--
Marcus Carter - Executive Officer
Kitsap Rifle & Revolver Club
4900 Seabeck Hwy. N.W.
Bremerton, Washington 98312
USA
For Sport and National Defense
http://www.GunSafety.org
Range Phone - 360.373.1007

-----Original Message-----
From: Matt Keough [mailto:MKeough@co.kitsap.wa.us]
Sent: Thursday, February 26, 2009 10:41 AM
To: 'BRAD (DNR) PRUITT'; 'PAT (DNR) HENNESSY'; info@gunsafety.org; Marcus Carter
Cc: 'CINDY (DNR) NEFF'; 'DANIEL (DNR) EIDE'; 'DOUG (DNR) McCLELLAND'; 'ROBERT (DNR) WINSLOW'
Subject: [SPAM]RE: Newberry Hill Land Exchange

We are pleased to have the group (Kitsap Rifle and Revolver Club, DNR, and Kitsap County Parks) get together next Friday, March 6th, between 10-12, in Port Orchard. We have a meeting room reserved within the new County Administrative Building in Port Orchard, located at 614 Division Street.
The room is called the Port Madison Room, located on the 4th Floor of the building (1 story above the main lobby/espresso area which is officially on the 3rd floor!) There is a reception area for you, just outside the County Commissioners offices.

Directions to the building and maps are located on the county web page; I included the link below. Attached is a pdf called "campus" to help orientate you to the building and parking areas. 2-hour free parking is generally available by the main entrance into the lobby.

Please let us know if you can't come. Also, if any one group is represented by more than 3 individuals, please let me know. We may have to reserve a different room.

Thank you,
MFK

Directions and on line map:

http://www.kitsapgov.com/directions.htm

Matthew F. Keough

Parks Planning Project Manager
Kitsap County Parks and Recreation
614 Division Street, MS-1
Port Orchard, WA 98366

(360) 337-5357
mkeough@co.kitsap.wa.us

Don Burger

From: Lori Raymaker [LRaymake@co.kitsap.wa.us]
Sent: Thursday, February 26, 2009 12:36 PM
To: mark fisher; Tom - KSS Coleman; K.C. Butler; Mike Wellborn; Joanne and Colen Corey
Cc: Brian Hauschel; Dorothy Leckner; Martha Droge
Subject: RE: Thursday meeting format
Attachments: Stewardship agenda.doc

Here is the draft agenda. Let me know if you would like to see any changes.
Thanks,
Lori

>>> "Coleman, Tom - KSS" <Tomc@cksd.wednet.edu> 2/25/2009 6:01 PM >>>
At this point, since we don't have any officers, I think you ought to draft an agenda.

Tom Coleman
Klahowya Secondary School
7607 Newberry Hill Rd.
Silverdale, WA 98383
Phone:(360)662-4056
Fax:(360)662-4001
http://klss.cksd.wednet.edu/teachers/coleman/tomc.html

-----Original Message-----
From: Lori Raymaker [mailto:lraymake@co.kitsap.wa.us]
Sent: Wednesday, February 25, 2009 10:35 AM
To: Coleman, Tom - KSS; Mark Fisher; Mike Wellborn; Joanne and Colen Corey; K.C. Butler
Cc: Brian Hauschel; Dori Leckner; Martha Droge
Subject: RE: Thursday meeting format

Hi all!
I want to make sure that we are all on the same page before the meeting on Thursday night. The first thing is the MOA. Mark sent me an email with changes that the group would like to see. The County is not willing to make those changes. Because the County is still the land owner and ultimately responsible for the property and what happens on the property, we must approve all proposed work before it begins. I understand that you have been clearing trails out there. Before you do any more work, County staff will need to meet with you on site to go over your plan.
Therefore, I must ask that you stop work until we are able to meet on site.
Next, I noticed that Joanne has been tasked with discussing trail designations and signs. Just want to remind all of you that the County is the one to decide trail designation. Trail use will not be dependent on who does the work. County Parks are open to the public. The County will take into account visitor safety and wildlife and habitat management when designating trail use. Also, the County needs to approve any signs that will be posted. As for signage, we are trying to standardize the County Park signs. If you have suggestions as to what our trail signs should look like, I would be happy to see them.
I would also like to have an agenda for Thursday's meeting. Would you like me to draft something and send it to you for any changes, or would one of you prefer to do the draft?
Lori

Lori Raymaker
Park Stewardship Coordinator
Kitsap County Parks & Recreation
1200 NW Fairgrounds Rd.
Bremerton, WA 98311

(360) 337-5372

>>> "Coleman, Tom - KSS" < Tomc@cksd.wednet.edu > 2/24/2009 11:34 AM >>>
Sounds like an excellent plan.

Tom Coleman
Klahowya Secondary School
7607 Newberry Hill Rd.
Silverdale, WA 98383
Phone:(360)662-4056
Fax:(360)662-4001
http://klss.cksd.wednet.edu/teachers/coleman/tomc.html

-----Original Message-----
From: Lori Raymaker [mailto:lraymake@co.kitsap.wa.us]
Sent: Tuesday, February 24, 2009 10:24 AM
To: Coleman, Tom - KSS; mark fisher; Monkey Wellborn; Joanne Corey; KC Butler
Subject: RE: THursday meeting format

Tom,
I agree. We need to open the floor for nominations and then vote. I can do this part and then turn the meeting over to the president. I would also like to talk about what a stewardship group is from the stand point of the County and how they work. I was thinking that I could open the meeting with all of the things that Mark talked about, plus what it is to be a stewardship group. Then ask for nominations and conduct the vote. Then, you guys can take over the meeting. I will not bring up the gun club, however, if it is brought up, I will address it from the stand point of the County. I would like to keep the stewardship group as neutral as possible on this because the stewardship group will probably, eventually, include members of the gun club. It is the County's responsibility to work with the gun club.
Lori

>>> "Coleman, Tom - KSS" < Tomc@cksd.wednet.edu > 2/24/2009 10:11 AM >>>
I'm a little uncomfortable just proposing leaders, especially myself.
Maybe we could ask for nominations or ask people to indicate if they're interested in certain positions before we put it to a vote. And a secretary and treasurer might be useful positions. I guess I'd just like to get more feedback from the group before we set up our puppet regime.

Tom Coleman

Klahowya Secondary School

7607 Newberry Hill Rd.

Silverdale, WA 98383

Phone:(360)662-4056

Fax:(360)662-4001

http://klss.cksd.wednet.edu/teachers/coleman/tomc.html

From: mark fisher [mailto:fisher_mark@[redacted]]
Sent: Tuesday, February 24, 2009 9:20 AM
To: Joanne Corey; KC Butler; Coleman, Tom - KSS; Monkey Wellborn; Lori Raymaker
Subject: THursday meeting format

Lori will open the meeting with what area we are talking about, county land, that we are volunteers, etc. We will not discuss in any way the gun club.

Next Tom will go with proposal of leaders, He as lead, JoAnne as second, the rest of us as in the field people. Vote on that to group. He can discuss the aspects of the educational programs in there. What a stewardship group is. How we can keep in contact, with email and through our current web page possibly. Keep it simple.

Much will occur after the land swap gets done.

Next JoAnne gets to discuss trail designations. Historical large trails as multi use. New stuff as walk/bike. She can show what the signs will look like. Emphasis needs to be on respect and working together to preserve the open space park as it is. Options will be in place to create either a horse specific trail if the users can get together to build it, or the whole group to make a multi. Up to who gets off their butts. She also gets to state there is no horse parking on the school lands due to sanitation issues. Tom can confirm that. You're welcome. Better than hearing that from some biker. OH, also clean up of your pets poop. Which is dog and horse. Up to all to get it off the trail totally and into the brush.

I asked the clear creek trail group to have someone attend to look at this place as a good place for walking and family activities. Their help would be good.

I can discuss people need to always do maintenance when they are out there. The maintenance is in the users hands. Reporting problems, work events can be posted on the web page and email. Nothing to be done on the county land currently outside of a rake needed on the xc running trail the school uses and some sawing. Some metal to get out of there.

I'll bring the map to put on the wall.

Lets keep this around an hour.

advise, suggestions.

Newberry Hill Heritage Park Stewardship Meeting

2/26/09 Agenda

Welcome and Introductions – Lori

Update on land exchange – Lori

Stewardship – what it means – Lori

Vote for officers (President, Vice-president, and Secretary) – Lori

Communication – Tom Coleman

Current park access – Joanne Corey

Maintenance needs on the property – Mark Fisher

Newberry Hill Heritage Park Stewardship Meeting

2/26/09 Agenda

Welcome and Introductions – Lori

Update on land exchange – Lori

Stewardship – what it means – Lori

Vote for officers (President, Vice-president, and Secretary) – Lori

Communication – Tom Coleman

Current park access – Joanne Corey

Maintenance needs on the property – Mark Fisher

Don Burger

From: mark fisher [fisher_mark@[redacted]
Sent: Thursday, February 26, 2009 12:49 PM
To: Lori Raymaker; Tom - KSS Coleman; K.C. Butler; Mike Wellborn; Joanne and Colen Corey
Cc: Brian Hauschel; Dorothy Leckner; Martha Droge
Subject: Re: Thursday meeting format

Fine with me

----- Original Message -----
From: Lori Raymaker
To: Tom - KSS Coleman ; Mark Fisher ; Mike Wellborn ; Joanne and Colen Corey ; K.C. Butler
Cc: Brian Hauschel ; Dori Leckner ; Martha Droge
Sent: Thursday, February 26, 2009 12:35 PM
Subject: RE: Thursday meeting format

Here is the draft agenda. Let me know if you would like to see any changes.
Thanks,
Lori

>>> "Coleman, Tom - KSS" <Tomc@cksd.wednet.edu> 2/25/2009 6:01 PM >>>
At this point, since we don't have any officers, I think you ought to
draft an agenda.

Tom Coleman
Klahowya Secondary School
7607 Newberry Hill Rd.
Silverdale, WA 98383
Phone:(360)662-4056
Fax:(360)662-4001
http://klss.cksd.wednet.edu/teachers/coleman/tomc.html

-----Original Message-----
From: Lori Raymaker [mailto:lraymake@co.kitsap.wa.us]
Sent: Wednesday, February 25, 2009 10:35 AM
To: Coleman, Tom - KSS; Mark Fisher; Mike Wellborn; Joanne and Colen
Corey; K.C. Butler
Cc: Brian Hauschel; Dori Leckner; Martha Droge
Subject: RE: Thursday meeting format

Hi all!
I want to make sure that we are all on the same page before the meeting
on Thursday night.
The first thing is the MOA. Mark sent me an email with changes that the
group would like to see. The County is not willing to make those
changes. Because the County is still the land owner and ultimately
responsible for the property and what happens on the property, we must
approve all proposed work before it begins. I understand that you have
been clearing trails out there. Before you do any more work, County
staff will need to meet with you on site to go over your plan.
Therefore, I must ask that you stop work until we are able to meet on
site.
Next, I noticed that Joanne has been tasked with discussing trail
designations and signs. Just want to remind all of you that the County
is the one to decide trail designation. Trail use will not be dependent
on who does the work. County Parks are open to the public. The County

will take into account visitor safety and wildlife and habitat management when designating trail use. Also, the County needs to approve any signs that will be posted. As for signage, we are trying to standardize the County Park signs. If you have suggestions as to what our trail signs should look like, I would be happy to see them.
I would also like to have an agenda for Thursday's meeting. Would you like me to draft something and send it to you for any changes, or would one of you prefer to do the draft?
Lori

Lori Raymaker
Park Stewardship Coordinator
Kitsap County Parks & Recreation
1200 NW Fairgrounds Rd.
Bremerton, WA 98311
(360) 337-5372

>>> "Coleman, Tom - KSS" <Tomc@cksd.wednet.edu> 2/24/2009 11:34 AM >>>
Sounds like an excellent plan.

Tom Coleman
Klahowya Secondary School
7607 Newberry Hill Rd.
Silverdale, WA 98383
Phone:(360)662-4056
Fax:(360)662-4001
http://klss.cksd.wednet.edu/teachers/coleman/tomc.html

-----Original Message-----
From: Lori Raymaker [mailto:lraymake@co.kitsap.wa.us]
Sent: Tuesday, February 24, 2009 10:24 AM
To: Coleman, Tom - KSS; mark fisher; Monkey Wellborn; Joanne Corey; KC Butler
Subject: RE: THursday meeting format

Tom,
I agree. We need to open the floor for nominations and then vote. I can do this part and then turn the meeting over to the president. I would also like to talk about what a stewardship group is from the stand point of the County and how they work. I was thinking that I could open the meeting with all of the things that Mark talked about, plus what it is to be a stewardship group. Then ask for nominations and conduct the vote. Then, you guys can take over the meeting. I will not bring up the gun club, however, if it is brought up, I will address it from the stand point of the County. I would like to keep the stewardship group as neutral as possible on this because the stewardship group will probably, eventually, include members of the gun club. It is the County's responsibility to work with the gun club.
Lori

>>> "Coleman, Tom - KSS" <Tomc@cksd.wednet.edu> 2/24/2009 10:11 AM >>>
I'm a little uncomfortable just proposing leaders, especially myself. Maybe we could ask for nominations or ask people to indicate if they're interested in certain positions before we put it to a vote. And a secretary and treasurer might be useful positions. I guess I'd just like to get more feedback from the group before we set up our puppet regime.

Tom Coleman

Klahowya Secondary School

7607 Newberry Hill Rd.

Silverdale, WA 98383

Phone:(360)662-4056

Fax:(360)662-4001

http://klss.cksd.wednet.edu/teachers/coleman/tomc.html

From: mark fisher [mailto:fisher_mark@[redacted]]
Sent: Tuesday, February 24, 2009 9:20 AM
To: Joanne Corey; KC Butler; Coleman, Tom - KSS; Monkey Wellborn; Lori Raymaker
Subject: THursday meeting format

Lori will open the meeting with what area we are talking about, county land, that we are volunteers, etc. We will not discuss in any way the gun club.

Next Tom will go with proposal of leaders, He as lead, JoAnne as second, the rest of us as in the field people. Vote on that to group. He can discuss the aspects of the educational programs in there. What a stewardship group is. How we can keep in contact, with email and through our current web page possibly. Keep it simple.

Much will occur after the land swap gets done.

Next JoAnne gets to discuss trail designations. Historical large trails as multi use. New stuff as walk/bike. She can show what the signs will look like. Emphasis needs to be on respect and working together to preserve the open space park as it is. Options will be in place to create either a horse specific trail if the users can get together to build it, or the whole group to make a multi. Up to who gets off their butts. She also gets to state there is no horse parking on the school lands due to sanitation issues. Tom can confirm that. You're welcome. Better than hearing that from some biker. OH, also clean up of your pets poop. Which is dog and horse. Up to all to get it off the trail totally and into the brush.

I asked the clear creek trail group to have someone attend to look at this place as a good place for walking and family activities. Their help would be good.

I can discuss people need to always do maintenance when they are out there. The maintenance is in the users hands. Reporting problems, work events can be posted on the web page and email. Nothing to be done on the county land currently outside of a rake needed on the xc running trail the school uses and some sawing. Some metal to get out of there.

I'll bring the map to put on the wall.

Lets keep this around an hour.

advise, suggestions.

Don Burger

From: DNR [BRADFORD.PRUITT@dnr.wa.gov]
Sent: Thursday, February 26, 2009 12:59 PM
To: Matt Keough
Subject: RE: Newberry Hill Land Exchange

Looks like things are set for Friday 6th. Thanks, Brad

-----Original Message-----
From: Matt Keough [mailto:MKeough@co.kitsap.wa.us]
Sent: Thursday, February 26, 2009 10:41 AM
To: PRUITT, BRAD (DNR); HENNESSY, PAT (DNR); info@gunsafety.org; Marcus Carter
Cc: NEFF, CINDY (DNR); EIDE, DANIEL (DNR); McCLELLAND, DOUG (DNR); WINSLOW, ROBERT (DNR)
Subject: RE: Newberry Hill Land Exchange

We are pleased to have the group (Kitsap Rifle and Revolver Club, DNR, and Kitsap County Parks) get together next Friday, March 6th, between 10-12, in Port Orchard. We have a meeting room reserved within the new County Administrative Building in Port Orchard, located at 614 Division
Street. The room is called the Port Madison Room, located on the 4th
Floor of the building (1 story above the main lobby/espresso area which is officially on the 3rd floor!) There is a reception area for you, just outside the County Commissioners offices.

Directions to the building and maps are located on the county web page; I included the link below. Attached is a pdf called "campus" to help orientate you to the building and parking areas. 2-hour free parking is generally available by the main entrance into the lobby.

Please let us know if you can't come. Also, if any one group is
represented by more than 3 individuals, please let me know. We may have to reserve a different room.

Thank you,
MFK

Directions and on line map:

http://www.kitsapgov.com/directions.htm

Matthew F. Keough
Parks Planning Project Manager
Kitsap County Parks and Recreation
614 Division Street, MS-1
Port Orchard, WA 98366

(360) 337-5357
mkeough@co.kitsap.wa.us